APPENDIX A --- SPECIES TECHNICAL FOUNDATION[1]

[1] The Species Technical Foundation is the work of the Lower Columbia Fish Recovery Board, as was compiled as part of the Technical Foundation to their Recovery Plan.

APPENDIX A --- SPECIES TECHNICAL FOUNDATION..... 14-1

1.0 SALMONID SPECIES OVERVIEW 1
1.1 Overview and Limiting Factors 1
1.2 CHINOOK SALMON *(Oncorhynchus tshawytscha)* 1
1.2.1 Life History and Requirements 2
1.2.2 Upstream Migration Timing 3
1.2.3 Spawning 4
1.2.4 Incubation and Emergence 5
1.2.5 Freshwater Rearing 6
1.2.6 Juvenile Migration 7
1.2.7 Estuary Rearing and Growth 8
1.2.8 Ocean Migrations 10
1.2.9 Distribution 11
1.2.10 Genetic Diversity 13
1.2.11 ESU Definition 14
1.2.12 Life History Differences 15
1.2.13 Abundance—Spring Chinook 16
1.2.14 Productivity—Spring Chinook 18
1.2.15 Abundance—Fall Chinook 18
1.2.16 Productivity—Fall Chinook 20
1.2.17 Listing Status 21
1.3 COHO SALMON *(Oncorhynchus kistuch)* 22
1.3.1 Life History and Requirements 22
1.3.2 Upstream Migration Timing 23
1.3.3 Spawning 24
1.3.4 Incubation and Emergence 25
1.3.5 Freshwater Rearing 26
1.3.6 Juvenile Migration 28
1.3.7 Estuary Rearing and Growth 28
1.3.8 Ocean Migrations 29
1.3.9 Distribution 30
1.3.10 Genetic Diversity 31
1.3.11 ESU Definition 32
1.3.12 Life History Diversity 32
1.3.13 Abundance 33
1.3.14 Productivity 34
1.3.15 Listing Status 34
1.4 CHUM SALMON *(Oncorhynchus keta)* 36
1.4.1 Life History and Requirements 37
1.4.2 Upstream Migration Timing 37
1.4.3 Spawning 38
1.4.4 Incubation and Emergence 39
1.4.5 Freshwater Rearing 40
1.4.6 Juvenile Migration 40
1.4.7 Estuary Rearing and Growth 41
1.4.8 Ocean Migrations 43

1.4.9 Distribution 45
1.4.10 Genetic Diversity 46
1.4.11 ESU Definition 47
1.4.12 Life History Diversity 48
1.4.13 Abundance 48
1.4.14 Productivity 52
1.4.15 Listing Status 53
1.5 STEELHEAD *(Oncorhynchus mykiss)* 54
1.5.1 Life History and Requirements 55
1.5.2 Upstream Migration Timing 56
1.5.3 Spawning 56
1.5.4 Incubation and Emergence 57
1.5.5 Freshwater Rearing 57
1.5.6 Juvenile Migration 61
1.5.7 Estuary Rearing and Growth 64
1.5.8 Ocean Migrations 64
1.5.9 Distribution 65
1.5.10 Genetic Diversity 67
1.5.11 ESU Definition 69
1.5.12 Life History Differences 70
1.5.13 Abundance—Summer Steelhead 71
1.5.14 Productivity—Summer Steelhead 73
1.5.15 Abundance—Winter Steelhead 73
1.5.16 Productivity—Winter Steelhead 77
1.5.17 Listing Status 78
2.0 GREEN STURGEON (ACIPENSER MEDIROSTRIS) 79
2.1 Life History & Requirements 80
2.2 Population Identification 81
2.3 Status & Abundance Trends 81
2.4 Limiting Factors 81
2.5 References 83
3.0 WHITE STURGEON (ACIPENSER TRANSMONTANUS) 90
Life History & Requirements 96
3.1.1 Spawn timing and conditions 97
3.1.2 Incubation 99
3.1.3 Emergence 100
3.1.4 Larvae 100
3.1.5 Juvenile 101
3.1.6 Adult 103
3.1.7 Movements in Fresh Water 104
3.1.8 Ocean Migration 105
Population Identification & Distribution 107
3.1.9 Genetic Differences 107
3.1.10 Life History Differences 108
Status & Abundance Trends 110
3.1.11 Abundance 110
3.1.12 Productivity 114
3.1.13 Supplementation 114

3.1.14 Harvest 114
Status & Abundance Trends 121
3.1.15 Abundance 121
3.1.16 Productivity 121
3.1.17 Supplementation 121
3.1.18 Harvest 121
Factors Affecting Population Status 123
3.1.19 Harvest 123
3.1.20 Below Bonneville 123
3.1.21 Above Bonneville 124
3.1.22 Ocean/Estuary 124
3.1.23 Supplementation 124
3.1.24 Water Development 124
3.1.25 Flow Alterations 125
3.1.26 In-Channel Habitat Conditions 125
3.1.27 Water Quality 126
3.1.28 Temperature 126
3.1.29 Turbidity 126
3.1.30 Dissolved Gas 127
3.1.31 Chemicals 127
3.1.32 Species Interactions 128
3.1.33 Competition 128
3.1.34 Predation 128
3.1.35 Ocean & Estuary Conditions 128
3.1.36 Food Source Abundance 129
References 130
Other References of Interest 141
4.0 PACIFIC LAMPREY (LAMPETRA TRIDENTATA) 145
4.1 Distribution 145
4.2 Life History Characteristics 146
4.2.1 Freshwater Existence 146
4.2.2 Marine Existence 148
4.2.3 Population Demographics 149
4.3 Status & Abundance Trends 150
4.3.1 Abundance 150
4.3.2 Productivity 152
4.4 Factors Affecting Population Status 152
4.4.1 Harvest 152
4.4.2 Supplementation 153
4.4.3 Water Development 154
4.4.4 Dams 154
4.4.5 Other Migration Barriers 155
4.4.6 Flow Alterations 155
4.4.7 In-Channel Habitat Conditions 155
4.4.8 Channel Maintenance & Dredging 155
4.4.9 Floodplain Development 156
4.4.10 Water Quality 156
4.4.11 Temperature 156

4.4.12 Dissolved Gas 156
4.4.13 Chemicals 156
4.4.14 Species Interactions 157
4.4.15 Competition 157
4.4.16 Predation 157
4.4.17 Ocean & Estuary Conditions 157
4.5 References 158
5.0 NORTHERN PIKEMINNOW (PTYCHOCHEILUS OREGONENSIS) 163
5.1 Distribution 163
5.2 Life History Characteristics 164
5.2.1 Size & Mortality 164
5.2.2 Population Dynamics & Demographic Risk 165
5.3 Status & Abundance Trends 166
5.3.1 Abundance 166
5.3.2 Productivity 167
5.3.3 Harvest 168
5.4 Factors Affecting Population Status 169
5.4.1 Northern Pikeminnow Management Program History 169
5.4.2 NPMP Review 172
5.4.3 Harvest 173
5.4.4 Recruitment 174
5.4.5 Species Interactions 174
5.4.6 Water Development 175
5.4.7 Water Quality 175
5.5 Inventory & Assessment of Existing Restoration & Conservation Projects 175
5.6 References 176
5.6.1 Research Reports 180
5.6.2 Northern Pikeminnow Management Program—Peer Review Articles 181
6.0 EULACHON (THALEICHTHYS PACIFICUS) 169
6.1 Life History & Requirements 171
6.1.1 Spawning Conditions 172
6.1.2 Incubation 172
6.1.3 Larvae & Juveniles 172
6.1.4 Adult 172
6.1.5 Movements in Fresh Water 173
6.1.6 Ocean Migration 174
6.2 Population Identification & Distribution 175
6.3 Status & Abundance Trends 176
6.3.1 Abundance 176
6.3.2 Productivity 176
6.3.3 Supplementation 176
6.3.4 Harvest 176
6.3.5 Commercial Fishery 177
6.3.6 Sport Fishery 177
6.3.7 Tribal Fishery 177
6.4 Factors Affecting Eulachon Population Status 178
6.4.1 Water Development 178
6.4.2 In-Channel Habitat Conditions 178

6.4.3 Water Quality ... 178
6.4.4 Species Interactions ... 178
6.4.5 Ocean & Estuary Condition ... 180
6.5 Inventory & Assessment of Existing Management Plans ... 181
6.5.1 Washington & Oregon ... 181
6.5.2 Yakama Nation ... 182
6.5.3 British Columbia Eulachon Fishery ... 182
6.6 Inventory & Assessment of Existing Restoration & Conservation Plans ... 183
6.7 References ... 184
7.0 CHANNEL CATFISH *(ICTALURUS PUNCTATUS)* ... 187
7.1 Introduction ... 187
7.2 Life History & Requirements ... 189
7.2.1 Spawn Timing & Conditions ... 189
7.2.2 Incubation ... 189
7.2.3 Larvae & Juveniles ... 190
7.2.4 Adult ... 190
7.2.5 Movements ... 191
7.3 Status & Abundance ... 192
7.3.1 Abundance ... 192
7.3.2 Productivity ... 192
7.3.3 Supplementation ... 192
7.3.4 Harvest ... 192
7.4 Factors Affecting Population Status ... 193
7.4.1 Harvest ... 193
7.4.2 Supplementation ... 193
7.4.3 Water Development ... 193
7.4.4 Dams ... 193
7.4.5 Flow Alterations ... 193
7.4.6 Channel Maintenance & Dredging ... 194
7.4.7 Water Quality ... 194
7.4.8 Temperature ... 194
7.4.9 Turbidity ... 194
7.4.10 Chemicals ... 194
7.4.11 Species Interactions ... 194
7.4.12 Inventory & Assessment of Existing Management Plans ... 195
7.4.13 Inventory & Assessment of Existing Restoration & Conservation Projects ... 195
7.5 References ... 196
8.0 AMERICAN SHAD (ALOSA SAPIDISSIMA) ... 198
8.1 Introduction ... 198
8.1.1 Life History & Requirements ... 198
8.1.2 Spawning Conditions ... 199
8.1.3 Incubation ... 199
8.1.4 Larvae & Juveniles ... 199
8.1.5 Adult ... 199
8.1.6 Movements in Fresh Water ... 200
8.1.7 Ocean Migration ... 201
8.2 Population Identification & Distribution ... 201
8.2.1 Life History Differences ... 201

8.2.2 Genetic Differences 202
8.3 Status & Abundance Trends 202
8.3.1 Abundance & Productivity 202
8.3.2 Supplementation 202
8.3.3 Harvest 203
8.4 Factors Affecting Population Status 205
8.4.1 Water Development 205
8.4.2 In-Channel Habitat Conditions 205
8.4.3 Species Interactions 205
8.5 References 206
9.0 SMALLMOUTH BASS *(MICROPTERUS DOLOMEIUI)* 209
9.1 Introduction 209
9.2 Life History Requirements 211
9.2.1 Spawn Timing & Conditions 211
9.2.2 Incubation 211
9.2.3 Larvae & Juveniles 212
9.2.4 Adult 212
9.2.5 Movements 213
9.3 Status & Abundance Trends 213
9.3.1 Abundance 213
9.3.2 Productivity 214
9.3.3 Supplementation 214
9.3.4 Harvest 214
9.4 Factors Affecting Population Status 215
9.4.1 Harvest 215
9.4.2 Tournament Fishing 215
9.4.3 Sport Fishing 215
9.4.4 Supplementation 216
9.4.5 Water Development 216
9.4.6 Flow Alterations 216
9.4.7 In-Channel Habitat Conditions 216
9.4.8 Water Quality 216
9.4.9 Temperature 217
9.4.10 Turbidity 217
9.4.11 Dissolved Gas 217
9.4.12 Chemicals 217
9.4.13 Species Interactions 218
9.4.14 Competitions 218
9.4.15 Predation 218
9.5 Inventory & Assessment of Existing Management Plans 218
9.6 Inventory & Assessment of Existing Restoration & Conservation Projects 218
9.7 References 218
10.0 RED-EYED VIREO (*VIREO OLIVACEUS*) 224
10.1 Introduction 224
10.2 Life History & Habitat Requirements 224
10.2.1 Life History 224
10.2.2 Diet 224
10.2.3 Reproduction 224

10.2.4 Nesting 224
10.2.5 Migration 225
10.2.6 Habitat Requirements 225
10.3 Population & Distribution 226
10.3.1 Population 226
10.3.2 Distribution 226
10.4 Status & Abundance Trends 228
10.4.1 Status 228
10.4.2 Trends 228
10.4.3 Productivity 229
10.5 Environmental Conditions 229
10.5.1 Habitat Distribution 229
10.5.2 Habitat Status 229
10.6 Factors Affecting Population Status 230
10.6.1 Key Factors Inhibiting Populations & Ecological Processes 230
10.6.2 Habitat Loss and Degradation 230
10.6.3 Habitat Degradation 230
10.6.4 Human Disturbance 231
10.6.5 Pesticides/Herbicides 231
10.7 Inventory & Assessment of Existing Management Plans 231
10.8 Inventory & Assessment of Existing Restoration & Conservation Plans 234
10.9 Conservation Implications 234
10.10 References 234
11.0 SANDHILL CRANE (GRUS CANADENSIS) 239
11.1 Introduction 239
11.2 Description 240
11.3 Distribution 242
11.3.1 North America 242
11.3.2 Washington 243
11.4 Natural History 245
11.4.1 Reproduction 245
11.4.2 Chronology 245
11.4.3 Pair Bonding 245
11.4.4 Territories 246
11.4.5 Nest Building, Eggs, & Incubation 246
11.4.6 Brood Rearing & Fledging 246
11.4.7 Nesting Success & Recruitment 246
11.4.8 Longevity & Mortality 247
11.4.9 Chick Mortality 247
11.4.10 Adult Predation 248
11.4.11 Powerline Collisions 248
11.4.12 Fences 249
11.4.13 Disease 249
11.4.14 Illegal Shooting 249
11.4.15 Other Factors 249
11.4.16 Migration & Dispersal 249
11.4.17 Spring Migration 250
11.4.18 Autumn Migration 252

11.4.19 Winter ... 253
11.4.20 Foraging & Food ... 253
11.5 Habitat Requirements ... 254
11.5.1 Breeding ... 254
11.5.2 Territories ... 254
11.5.3 Nesting Habitat ... 255
11.5.4 Nest Vegetation ... 255
11.5.5 Water Depths at Nest Sites ... 256
11.5.6 Roost Sites ... 256
11.5.7 Wintering & Staging Areas ... 256
11.5.8 Foraging Habitats ... 256
11.5.9 Night Roosts & Loafing Areas ... 256
11.5.10 Population Status ... 257
11.5.11 Past ... 257
11.5.12 Present ... 258
11.6 Habitat Status ... 260
11.6.1 Breeding Habitat ... 260
11.6.2 Wintering & Staging Habitat ... 261
11.6.3 Lower Columbia Bottomlands ... 261
11.6.4 Eastern Washington ... 262
11.6.5 Breeding Habitat ... 262
11.6.6 Staging & Wintering Habitat ... 262
11.7 Conservation Status ... 262
11.7.1 Washington ... 263
11.7.2 Other Central Valley Population Range ... 263
11.8 Factors Affecting Continued Existence ... 263
11.8.1 Breeding Areas ... 263
11.8.2 Predation ... 263
11.8.3 Grazing & Haying ... 264
11.8.4 Water Availability ... 264
11.8.5 Habitat Loss ... 264
11.8.6 Staging & Wintering Areas ... 265
11.8.7 12.8.2.1 Availability of winter foraging habitat: ... 265
11.8.8 Changes in Farming Practices ... 265
11.8.9 Waterfowl Enhancement & Mitigation Practices ... 266
11.8.10 Availability of roosting habitat: ... 266
11.8.11 Sanctuary ... 266
11.9 References ... 267
12.0 WALLEYE *(STIZOSTEDIUM VITREUM)* ... 282
12.1 Introduction ... 282
12.2 Distribution ... 282
12.3 Life History & Requirements ... 284
12.3.1 Spawn Timing & Conditions ... 284
12.3.2 Incubation ... 285
12.3.3 Larvae & Juveniles ... 285
12.3.4 Adult ... 285
12.3.5 Movements ... 287
12.4 Factors Affecting Population Status ... 288

12.4.1 Harvest 288
12.4.2 Supplementation 288
12.4.3 Water Development 289
12.4.4 Dams 289
12.4.5 Flow Alterations 289
12.4.6 In-Channel Habitat Conditions 289
12.4.7 Channel Maintenance & Dredging 289
12.4.8 Water Quality 290
12.4.9 Temperature 290
12.4.10 Turbidity 290
12.4.11 Dissolved Gas 290
12.4.12 Chemicals 290
12.4.13 Species Interactions 290
12.4.14 Competition 290
12.4.15 Predation 290
12.5 Status & Abundance Trends 291
12.5.1 Abundance 291
12.5.2 Productivity 291
12.5.3 Supplementation 291
12.5.4 Harvest 291
12.6 Inventory & Assessment of Existing Management Plans 292
12.7 Inventory & Assessment of Existing Restoration & Conservation Projects 292
12.8 References 292
13.0 YELLOW WARBLER (DENDROICA PETECHIA) 295
13.1 Introduction 295
13.2 Yellow Warbler Life History and Habitat Requirements 295
13.2.1 Life History 295
13.2.2 Diet 295
13.2.3 Reproduction 295
13.2.4 Habitat Requirements 296
13.2.5 Yellow Warbler Population and Distribution 297
13.2.6 Population 297
13.2.7 Distribution 297
13.2.8 Yellow Warbler Status and Abundance Trends 298
13.2.9 Status 298
13.2.10 Trends 298
13.2.11 Productivity 299
13.2.12 Environmental Conditions 299
13.2.13 Habitat Distribution 299
13.2.14 Habitat Status 300
13.2.15 Factors Affecting Yellow Warbler Population Status 302
13.2.16 Inventory and Assessment of Existing Management Plans 304
13.2.17 Inventory and Assessment of Existing Restoration and Conservation Plans 304
13.2.18 Conservation Implications 304
13.2.19 References 305
14.0 BALD EAGLE *(HALIAEETUS LEUCOCEPHALUS)* 309
14.1 Introduction 309
14.2 Life History and Habitat Requirements 309

14.2.1 Life History 309
15.0 CASPIAN TERN (*STERNA CASPIA*) 325
15.1 Introduction 325
15.2 Life History & Habitat Requirements 326
15.2.1 Life History 326
15.2.2 Diet 326
15.2.3 Reproduction 326
15.2.4 Nesting 327
15.2.5 Nests & Nest Spacing 327
15.2.6 Migration 327
15.2.7 Mortality 328
15.2.8 Habitat Requirements 328
15.3 Population & Distribution 329
15.3.1 Population 329
15.3.2 Distribution 330
15.3.3 Breeding 331
15.3.4 Winter 333
15.3.5 Pacific Coast 333
15.3.6 Summer (Nonbreeding) 334
15.4 Status & Abundance Trends 335
15.4.1 Status 335
15.4.2 Trends 336
15.4.3 Trends from Regional Surveys 336
15.4.4 Pacific Coast/Western (Interior) Region 336
15.4.5 Breeding Bird Survey Trends 341
15.4.6 Christmas Bird Count Trends 341
15.4.7 Productivity 341
15.5 Environmental Conditions 342
15.5.1 Habitat Distribution 342
15.5.2 Habitat Status 342
15.5.3 343
15.6 Factors Affecting Population Status 344
15.6.1 Overutilization 344
15.6.2 Disease & Predation 345
15.6.3 Availability of Suitable Nesting Habitat: 345
15.6.4 Food Supply 346
15.6.5 Pesticides & Other Contaminants 346
15.6.6 Human Disturbance 347
15.6.7 Introduced Species 348
15.6.8 Population Size & Isolation 348
15.6.9 Concentration Risk 348
15.7 Inventory & Assessment of Existing Management Plans 349
15.8 References 349
16.0 COLUMBIAN WHITE-TAILED DEER (ODOCOILEUS VIRGINIANUS LEUCURUS) 358
16.1 Introduction 358
16.2 Life History & Habitat Requirements 359
16.2.1 Life History 359

16.2.2 Diet 359
16.2.3 Reproduction 359
16.2.4 Home Range 359
16.2.5 Migration 360
16.2.6 Mortality 360
16.2.7 Habitat Requirements 362
16.3 Population & Distribution 367
16.3.1 Population 367
16.3.2 Washington 367
16.3.3 Oregon 369
16.3.4 Distribution 369
16.4 Status & Abundance Trends 371
16.4.1 Status 371
16.4.2 Trends & Productivity 371
16.5 Habitat 372
16.6 Factors Affecting Population Status 376
16.6.1 Availability of habitat 376
16.6.2 Lack of continuity between suitable habitats 377
16.6.3 Occasional low productivity: 377
16.6.4 Disease: 377
16.7 Inventory & Assessment of Existing Management Plans 378
16.8 Inventory & Assessment of Existing Restoration & Conservation Plans 378
16.9 References 379
16.9.1 Personal Communications 381

1.0 Salmonid Species Overview

1.1 Overview and Limiting Factors

In this section, we summarize life history and population characteristics of chinook, coho, and chum salmon, as well as bull trout and cutthroat trout, in Washington tributaries to the lower Columbia River. We review the life history cycle and requirements of these species from gravel to gravel, and describe their distribution and genetic diversity within lower Washington tributaries. We also identify trends in abundance and factors that led to their decline in the lower Columbia watershed.

1.2 CHINOOK SALMON *(Oncorhynchus tshawytscha)*

Chinook salmon *(Oncorhynchus tshawytscha),* also commonly referred to as king, spring, tyee, or quinnat salmon, is the largest of the Pacific salmon (Netboy 1958). The species distribution historically ranged from the Ventura River in California to Point Hope, Alaska in North America, and in northeastern Asia from Hokkaido, Japan to the Anadyr River in Russia (Healey 1991). Other chinook salmon have been reported in the Mackenzie River area of northern Canada (McPhail and Lindsey 1970). Of the Pacific salmon, chinook salmon exhibit the most diverse and complex life history strategies.

Chinook salmon generally follow one of two freshwater cycles: stream or ocean type. After emerging from the gravel, ocean-type chinook salmon migrate to the ocean within their first year (Figure 14-1). Stream-type chinook salmon reside in fresh water for a year or more before migrating to the ocean (Figure 14-2). These two types of chinook salmon have different life history traits, geographic distribution, and genetic characteristics. Ocean- type behavior and life history strategy is regarded as a response to limited carrying capacity of the freshwater environment of less productive streams, such as smaller watersheds, glacially scoured rivers, and systems with periodic flooding. Ocean-type chinook salmon occur primarily in coastal waters south of the 55th parallel, in Puget Sound, in the lower reaches of the Fraser and Columbia Rivers as well as California's Central Valley (Gilbert 1912, Rich 1920, Healey 1983, Taylor 1990). Stream-type chinook emigrate as juveniles during their second, or more rarely, third year. This extended freshwater residency is characteristic of chinook that inhabit more productive watersheds where conditions are more stable, and water flows are not subject to dramatic changes. Since stream-type Chinook enter marine waters at a larger size, they are not as dependent on estuaries as ocean-type chinook for juvenile growth. In addition, stream-type chinook make more use of the open ocean environment far from coastal waters. Stream-type

chinook populations are generally more predominant in waters north of the 55th parallel and in headwaters of the Fraser and Columbia rivers (Healey 1991).

Chinook in the lower Columbia River are further classified as fall or spring chinook depending on adult migration timing. Fall chinook dominate in the Washington tributaries of the lower Columbia River, though several tributaries also support spring chinook. Today, the once abundant natural runs of fall and spring chinook have been largely replaced by hatchery production. Although large chinook runs continue to return to many of their natal streams, they are mostly sustained by hatchery production with few sustained, naturally reproducing, native populations. The Management Plan chapter of this subbasin plan includes additional information on Chinook.

1.2.1 Life History and Requirements

Like other Pacific salmon, the life history of chinook involves spawning, incubation, and emergence in freshwater, migration to the ocean, and subsequent initiation of maturation and return to fresh water. Within this life history cycle, there may be a high degree of variability in response to freshwater environmental conditions and genetic imprinting.

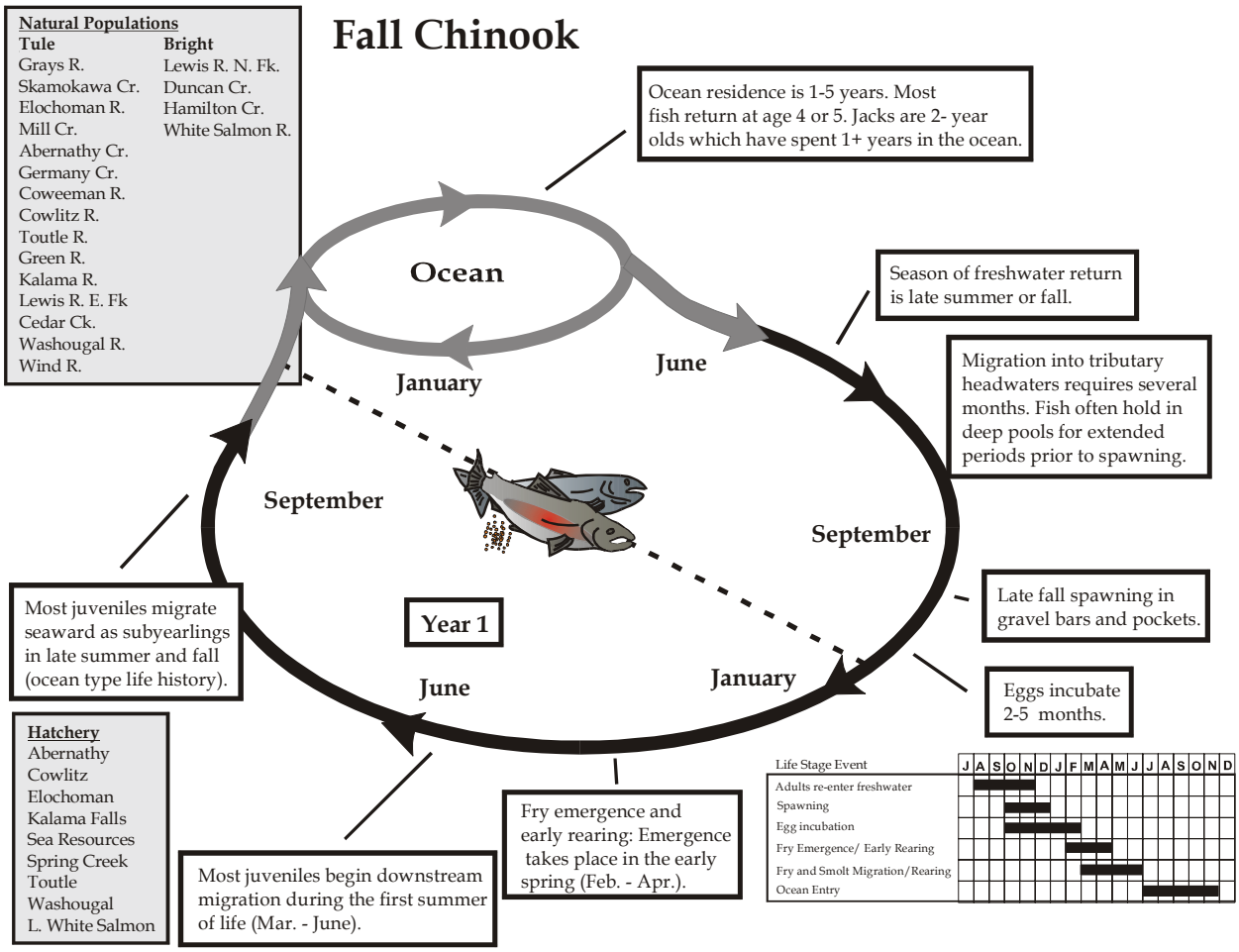

Figure 14-1. Washington lower Columbia fall chinook life cycle.

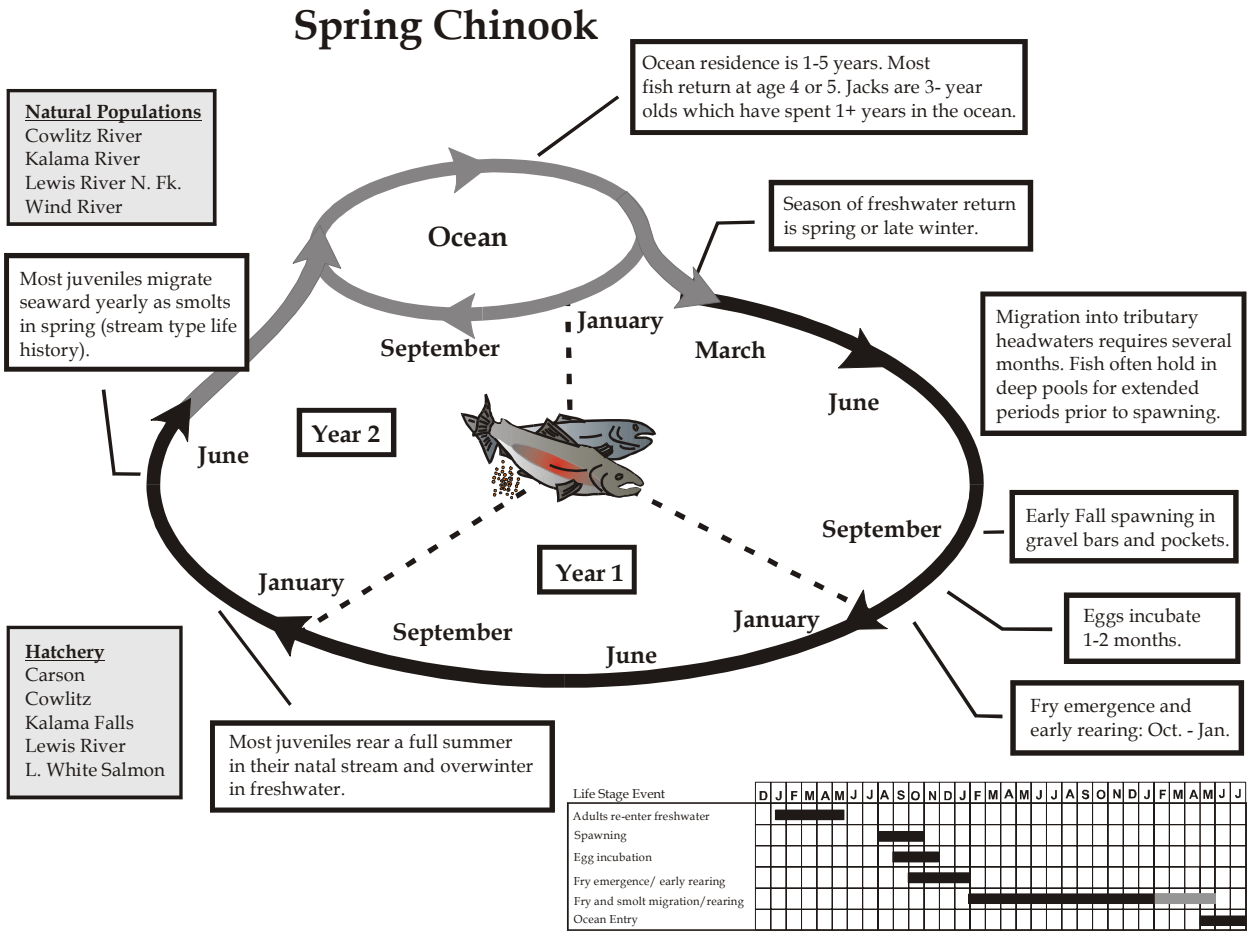

Figure 14-2. Washington lower Columbia spring chinook life cycle.

1.2.2 Upstream Migration Timing

The entry timing of individual runs into freshwater has evolved over thousands of years. Adult migrations were historically synchronized to streamflow characteristics and water temperatures in a particular river system. Freshwater entry and spawning timing are generally related to local temperature and water flow regimes (Miller and Brannon 1982). Migration timing was cued to the local thermal regime so that adults would reach spawning sites and deposit eggs in time to ensure that fry emerged during the following spring at a time when river or estuary productivity was sufficient for juvenile survival and growth. During lower flows, waterfalls, sandbars and other barriers can restrict migration. After entering freshwater, most fall salmon have a limited time to migrate and spawn; in some cases, as little as 2 to 3 weeks and delays can result in pre-spawning mortality or spawning in a sub-optimum location.

Three different major runs of chinook salmon presently return to Washington tributaries of the lower Columbia River. Adult spring chinook return to the Columbia River at 4 to 5 years of age. They enter the lower Columbia River from March through June, well in advance of spawning in August and September (Figure 2-2). Spring chinook typically spawn near headwater areas where higher gradient habitat exists. Historically, fish migrations were synchronized with periods of high rainfall or snowmelt to provide access to upper reaches of most tributaries where fish would hold until spawning (Fulton 1968, Olsen et al. 1992, WDF et al. 1993). Since spring chinook enter freshwater well before the time of spawning, survival until the spawning period is primarily a function of body fat reserves at the time of freshwater entry.

Fall chinook begin returning to the lower Columbia River in early to mid-August. One race of lower Columbia River chinook salmon are often called tules (pronounced "toolies") and are distinguished by their dark skin coloration, and advanced state of maturation at the time of freshwater entry. Tule fall chinook salmon populations may have historically spawned from the mouth of the Columbia River to the Klickitat River. Tule fall chinook return to the Columbia River at 3 to 4 years of age, although 5-year olds are common in some populations. They enter freshwater from August to September and spawning generally occurs from late September to November, with peak spawning activity in mid-October. Fall chinook spawn in the Grays River from late September to mid-November, but do not spawn until late October or November in the Washougal River. A later returning component of the fall chinook salmon run exists in the Lewis River (WDF et al. 1993, Kostow 1995, Marshall et al. 1995).

The other fall race, bright fall chinook, return to the Lewis River and several Bonneville area tributaries and the mainstem Columbia River. Their dominant age class varies by population and brood year, but is typically age 4. They enter the Columbia River in August to October, but spawning occurs in November to January, with peak spawning in mid-November. Because of the longer time interval between freshwater entry and spawning, these fall chinook salmon are less mature at freshwater entry than tule fall chinook salmon and are therefore commonly termed lower river 'brights' (Marshall et al. 1995) or lower river wild. A naturally produced, bright fall chinook run also exists in the area immediately downstream of Bonneville Dam, and in the Wind River basin. These fish likely originated from Bonneville and Little White Salmon bright fall chinook hatchery programs and are not included in the Lower Columbia chinook ESU.

1.2.3 Spawning

Successful spawning depends on sufficient clean gravel of the right size, in addition to the constant need of adequate flows and water quality. The driving force in redd site selection appears to be the presence of good subgravel flow; this need is likely greater in chinook than the other species of Pacific salmon. Chinook salmon have the largest eggs and therefore the smallest surface-to-volume ratio of Pacific salmon. As a result, their eggs are likely more sensitive to reduced dissolved oxygen levels and require a higher rate of irrigation.

Describing typical chinook spawning habitat is problematic as research has documented a broad range of water depth and velocity characteristics. Chinook have been documented spawning in streams as small as 7-10 ft (2-3 m) wide and only a few centimeters deep and as large as mainstem large rivers such as the Columbia and Sacramento. In addition, velocity measurements at redd sites have ranged from 0.33 ft/sec to 5 ft/sec (10 cm/sec to 150 cm/sec). There is no agreement as to whether depth and velocity characteristics of redd site selection differ between stream- and ocean-type chinook.

The reported depths at which chinook eggs are buried in the gravel also varied among researchers. Briggs (1953) reported egg depths of 7.9-14 in (20-36 cm) (average 11 in [28 cm]) for two small California streams. Vronskiy (1972) observed eggs buried from 4 to 31 in (10-80 cm) in the Kamchatka River, although few eggs were buried below 19.7 in (50 cm). The depth at which eggs are buried at a particular spawning site is partly dependent on water flow. Depth of redd excavation is negatively correlated with water velocity in the spawning area (Vronskiy 1972, Neilson and Banford 1983). Presumably, the higher mound in the tailspill of redds in low velocity areas improves subgravel irrigation of the eggs.

Although the measurements are not comparable among studies, the size of redds also appears to vary considerably among chinook populations. Chapman et al. (1986) measured redd

size range of 22-482 ft^2 (2.1-44.8 m^2) for chinook spawning in the Hanford reach of the Columbia River.

Chinook salmon fecundity also varies within and among populations. Fecundity is correlated with size. However, size explained only 50% or less of the variation in fecundity between individuals within a population. There seems to be an unresolved trade-off between egg size and egg number; consequently, egg size varies more between chinook individuals than is usual for fishes. Latitudinal differences in fecundity may partly reflect a racial difference between stream- and ocean-type chinook rather than a latitudinal cline. For example, high fecundity populations near the northern limit of the chinook's range are all stream-type chinook while low fecundity populations in the south are mainly ocean-type chinook. However, if the data are segregated into stream- and ocean-type life histories, there is still a latitudinal cline in fecundity within ocean-type chinook. In the Columbia River, where fecundity data are available for both stream- and ocean-type chinook, stream-type chinook have a greater fecundity than ocean-type, although the difference is not statistically significant (Galbreath and Ridenhour 1966, Healey and Heard 1984).

1.2.4 Incubation and Emergence

Chinook eggs incubate throughout the autumn and winter months. In the lower Columbia River, spring chinook fry emerge from the gravel from November through March; peak emergence time is likely December and January. Fall chinook fry generally emerge from the gravel in April, depending on the time of egg deposition and incubation water temperature.

As with other salmonids, water temperature controls incubation time and affects survival. When incubation temperature is held constant, the upper and lower temperature limits for chinook salmon at 50% pre-hatching mortality is 61°F (16°C) and 36-37°F (2.5-3°C), respectively (Alderdice and Velsen 1978). The time to 50% hatch ranged from 159 days at 37°F (3°C) to 32 days at 61°F (16°C). Development rate and survival were better at low temperatures when water temperature varied with ambient temperature compared to when water temperature was constantly low. Presumably, the better performance reflected greater low water temperature tolerance after initial egg development (Alderdice and Velsen 1978). A simple thermal sum model appears to be adequate for predicting time to hatching (development rate = $468.7/T$, where T is the average temperature in Celsius during incubation). It is likely that lower Columbia chinook spawning begins in some locations where water temperatures approach the upper thermal limit (61°F [16 °C]), however, time of exposure to this temperature is likely brief as temperatures are typically dropping during the time of chinook spawning.

During incubation, clean, well-oxygenated water flow is critical. Eggs often do not survive in gravel choked with sediment (Shaw and Maga 1943, Wickett 1954, Shelton and Pollock 1966). Shaw and Maga (1943) observed that siltation resulted in the greatest mortality when it occurred early in the incubation period. In experimental stream channels, research has established a relationship between egg survival and both percolation rate and dissolved oxygen concentration: egg mortality increases with decreasing percolation rate and increases rapidly when dissolved oxygen concentration drops (Shelton 1955; Gangmark and Bakkala 1960).

Floods can have their greatest impact to salmon populations during incubation, as they can scour salmon eggs from the gravel or deposit sediment over spawning gravels (Wade 2002). Flooding has been documented as an important cause of high mortality of chinook eggs (Gangmark and Broad 1955, Gangmark and Bakkala 1960).

Estimates of egg to emergent fry survival are problematic because some fish migrate downstream as fry whereas others rear for a variable length of time in the river before migrating downstream. In Fall Creek, California, Wales and Coots (1954) and Coots (1957) found a 68-93% mortality from egg deposition to the emergent fry stage; average mortality was 85% and the high mortality estimates (93%) were associated with floods. Lower egg to fry mortality (40%) was observed in a controlled channel in Mill Creek, California (Gangmark and Bakkala 1960). Gravel conditions affect success of emergence. Shelton (1955) found that only 13% of hatched alevins emerged from fine gravel while 80-90% emergence was observed in coarse gravels. Success of emergence from fine gravels was influenced by egg deposition depth; eggs near the surface realized a greater success of emergence.

Dewatering can occur in regulated rivers where discharge is varied to satisfy domestic or industrial water needs but also occurs in natural systems. Becker et al. (1982, 1983) investigated the effects of dewatering on four different stages of chinook egg development based on accumulated thermal units. Alevins were most sensitive to periodic short-term and single prolonged dewatering; alevin survival was less than 4% in periodic dewaterings of 1 hour or a single dewatering of 6 hours. Cleavage eggs and embryos were the least sensitive to dewatering; embryos apparently suffered no ill effects from daily dewaterings of up to 22 hours over a 20-day period. Because dewatered eggs and embryos remained damp during dewatering, they probably suffered no shortage of oxygen, although metabolic waste elimination may have been a problem.

1.2.5 Freshwater Rearing

Fall chinook comprise most of the chinook populations in the lower Columbia River and they exhibit similar life history strategies to those observed in other fall chinook populations. Fry emergence is generally around April, depending on the time of egg deposition and water temperature. Fry spend 1–4 months in fresh water and emigrate in the summer as subyearlings. A few fall chinook remain in fresh water until their second spring and emigrate as yearlings (Chapman et al. 1994, Waknitz et al. 1995). Although the timing of emergence and downstream migration differs among lower Columbia fall chinook, there appears to be little divergence from the strategies of spring emergence and summer emigration. The earliest timing appears to be in the Wind River basin where fry emerge from January to March and emigrate in the spring. The early emigration timing for Wind River fall chinook may be a function of distance to the estuary, as the Wind River is further from the Columbia River estuary than most other lower Columbia basins. Early and late emergence and late emigration timing occurs in the Lewis River basin; the timing on the Lewis is a function of both late and extended spawn timing of the Lewis bright fall chinook stock, and warmer winter water temperatures for incubation then most basins. Consequently, fry emerge from early spring to early summer and seaward emigration occurs in the early to late summer.

Lower Columbia spring chinook exhibit juvenile life history characteristics similar to those observed in other spring chinook populations. They have more of a tendency to spend one full year in fresh water and emigrate to sea in their second spring than do fall chinook. However, some stocks migrate downstream from their natal tributaries in the fall and early winter into larger rivers, including the mainstem Columbia River, where they are believed to over-winter before emigration the next spring as yearling smolts.

Although there is some variation in timing, all populations of chinook appear to display similar migratory behavior. At the time of emergence, there is an extensive downstream dispersal of fry, although some fry are able to take up residence at the spawning site. For populations that

spawn close to tidewater, this downstream dispersal carries fry to estuarine nursery areas, whereas in other locations it serves to distribute the fry among suitable freshwater nursery areas (Healey 1991). After spring and fall chinook fry leave their gravel nests, they generally move to suitable rearing habitat within side sloughs, side channels, spring-fed seep areas and along the outer edges of the stream. These quiet-water side margin and off-channel slough areas are vital for early juvenile habitat (Wade 2002). The presence of woody debris and overhead cover aid in food and nutrient inputs, and provide protection from predators primarily for the first 2 months of freshwater residence. As chinook fry grow, some gradually move away from the quiet shallow areas to rear in deeper, faster areas of the stream (Lister and Walker 1966, Chapman and Bjornn 1969). This movement to faster water often coincides with summer low flows that can constrain salmonid production.

Later in the spring, there appears to be a second dispersal that carries some populations to the sea or simply redistributes fry within the river system, presumably to suitable summer rearing areas. For those populations that spend a full year in fresh water, there is a third late fall redistribution to suitable overwintering habitat, usually from the tributaries to the river mainstem (Healey 1991). On the other hand, some overwintering juveniles need habitat to sustain their growth and protect them from predators and winter flows. Wetlands, off-channel habitat, undercut banks, rootwads, and pools with overhead cover are important habitat components during this time. During the late spring and fall distributions, fry tend to shift to deeper water and move seaward. The redistributions may punctuate developmental stages as well as achieve more efficient use of freshwater nursery habitat. Fry redistributions may have adaptive value by shortening the length of spring migration for yearling smolts, especially for headwater spawning populations in larger rivers (Healey 1991).

Survival rates from fry to subyearling migrant or fry to yearling migrant are mostly unknown, except for data collected on the Sacramento River by the USFWS (unpublished). Based on the ocean returns of chinook from the same brood year tagged as fry and smolts, survival from fry to smolt ranged from 3 - 34% for the 1980–82 year classes. These survival rates are similar to those for other Pacific salmon (Foerster and Ricker 1941, Hunter 1959, Parker 1965) so it is reasonable to assume that chinook in other river systems have similar survival rates. Predators are usually implicated as the principal agent of mortality among fry and fingerling of chinook and other species; heavy losses to predators have been documented (Foerster and Ricker 1941, Hunter 1959). However, on the Elochoman River, Patten (1971) observed 1-4% predation by sculpins of chinook released from the Elokomin Hatchery during 1962 and 1963. In this instance, the release of chinook fingerling occurred during a single night in 1962 and over three nights in 1963; thus, chinook were only available to predators for a brief period.

1.2.6 Juvenile Migration

The timing of parr-to-smolt transition seems to depend on a number of environmental and genetic traits that maximize individual survival (Myers et al. 1998). Differences in the timing of smoltification and emigration to the ocean may be affected by distance of migration to the marine environment, stream stability, stream flow and temperature regimes, stream and estuary productivity, and general weather regimes (Myers et al. 1998). Such environmental factors may be the reason why stream-type chinook—which usually spawn further inland than ocean-type chinook —appear unable to smolt as subyearlings. Ocean-type fish have been found to exhibit a faster growth rate relative to stream-type fish (Gilbert 1913, Carl and Healey 1984, Cheng et al. 1987).

Ocean-type juveniles enter salt water following one of three distinct strategies. Some fry migrate to the ocean soon after yolk resorption at 1-2 in (30-45 mm) in length (Lister et al. 1971, Healey 1991). In most river systems, however, fry migrate at 60–150 days post-hatching or as fingerling in the late summer or autumn of their first year. When environmental conditions are not conducive to subyearling emigration, ocean-type chinook salmon may remain in fresh water for their entire first year.

Stream-type chinook salmon migrate during their second or, more rarely, their third spring. The underlying biological bases for differences in juvenile life history appear to be both environmental and genetic (Randall et al. 1987). Distance of migration to the marine environment, stream stability, stream flow and temperature regimes, stream and estuary productivity, and general weather regimes have been implicated in the evolution and expression of specific emigration timing. Once stream-type chinook salmon leave freshwater, they usually move quickly through the estuary, into coastal waters, and ultimately to the open ocean (Healey 1983, Healey 1991). Thus, they are often more dependent on freshwater, rather than estuarine, ecosystems.

The majority of fall-run chinook salmon emigrate to the marine environment as subyearlings (Reimers and Loeffel 1967, Howell et al. 1985, Hymer et al. 1992a, Olsen et al. 1992, WDF et al. 1993). Most lower Columbia fall chinook exhibit the ocean-type life history, emigrating to saltwater within their first year (Myers et al. 1998). A portion of returning adults whose scales indicate a yearling smolt migration may be the result of extended hatchery-rearing programs rather than of natural, volitional yearling emigration. It is also possible that modifications in the river environment may have altered the duration of freshwater residence (Myers et al. 1998).

In the lower Columbia basin, spring chinook generally remain in the river for a full year. However, some stocks migrate downstream from their natal tributaries in the fall and early winter into larger rivers, including the mainstem Columbia River, where they are believed to over-winter before outmigration the next spring as yearling smolts. Cowlitz River spring-run chinook clearly exhibit yearling smolt pattern as revealed by scale analysis of returning adults (Table 5 in Myers et al. 2003). However, the natural timing of lower Columbia spring-run chinook salmon emigration is likely obscured by hatchery releases of spring-run chinook salmon juveniles late in their first autumn or early in their second spring (Myers et al 1998, 2003). Age analysis based on scales from naturally spawning spring-run adults from the Kalama and Lewis rivers indicated a significant contribution to escapement by fish that entered saltwater as subyearlings (Hymer et al. 1992a).

1.2.7 Estuary Rearing and Growth

Ocean-type chinook salmon reside in estuaries for longer periods as fry and fingerlings than do yearling, stream-type chinook salmon smolts (Reimers 1973, Kjelson et al. 1982, Healey 1991). Rivers with well-developed estuaries, such as the Columbia, are able to sustain larger ocean-type populations than those without (Levy and Northcote 1982). Juvenile chinook salmon growth in estuaries is often superior to river-based growth (Rich 1920a, Reimers 1971, Schluchter and Lichatowich 1977).

Since ocean-type chinook salmon spend more time in the estuary, they are more susceptible to changes in the productivity of that environment than stream-type chinook salmon. Estuaries may be ‘overgrazed’ when large numbers of ocean-type juveniles enter the estuary *en*

masse (Reimers 1973, Healey 1991). The potential also exists for large-scale hatchery releases of fry and fingerling ocean-type chinook salmon to overwhelm the production capacity of estuaries (Lichatowich and McIntyre 1987). The loss of coastal wetlands to urban or agricultural development may more directly affect ocean-type populations than stream-type populations. For example, Thomas (1983) and Johnson et al. (2003b) have documented substantial loss of marsh and swamp habitat throughout the estuary and lower Columbia River mainstem; further, many researchers (Levy and Northcote 1982, Myers and Horton 1982, Simenstad et al. 1982, Levings et al. 1986, Bottom et al. 1984) have documented that small juvenile salmonids usually occupy shallow, protected habitats such as salt marshes, tidal creeks, and intertidal flats.

Diet of juvenile fall chinook varies considerably based on fish size and location in the river, estuary, and nearshore habitats (e.g. Craddock et al. 1976, McConnell et al. 1978, Sibert and Kask 1978, Kjelson et al. 1982, Levy and Northcote 1982, McCabe et al. 1983, Bottom et al. 1984, Dawley et al. 1986, McCabe et al. 1986, Bottom and Jones 1990, Sherwood et al. 1990, Healey 1991, Brodeur 1992, Miller and Simenstad 1997, Simenstad and Cordell 2000).). For young chinook in the lower Columbia River mainstem, Craddock et al. (1976) determined that diptera were the primary prey species during the winter and spring while zooplankton (primarily *Daphnia*) were the major prey item from July to October. Chironomids, *Daphnia*, amphipods (*Eogammarus* and *Corophium spp.*), *Neomysis*, small fish (juvenile herring, sticklebacks, other salmon), and crustacea larvae have all been identified as important food items in estuaries (Healey 1991). Bottom et al. (1984) and Bottom and Jones (1990) reported that young chinook in the Columbia River estuary primarily ate amphipods (*Corophium*), cladocerans (*Daphnia*), and diptera, with *Corophium* dominant in winter and spring and *Daphnia* dominant in summer. Seasonal changes in diet are typical, however, it is unclear whether this is related to seasonal abundance of food items or a result of diet shifts as chinook grow.

Growth in the estuary is correlated with food supply. As a result, growth rate varies between estuaries and between years within an estuary (Healey 1982, Neilson et al. 1985). Reported growth rate estimates range from 0.00275 in/d to 0.52 in/d (0.07 mm/d to 1.32 mm/d), although most estimates seem to fall near the range of 0.0197-0.295 in/d (0.5-0.75 mm/d) (Reimers 1971, Fedorenko et al. 1979, Healey 1980, Levy and Northcote 1981, Kjelson et al. 1982, Neilson et al. 1985, Levings et al. 1986). However, it is uncertain whether growth rate estimates are a measure of the true growth rate or are an artifact of sampling bias.

In the Columbia River estuary, subyearling chinook salmon were captured in every month of the year and were distributed throughout freshwater, estuarine, and marine regions (Bottom et al. 1984). Reimers (1973), working in the Sixes River, Oregon, suggested that estuarine rearing is critical to fall chinook survival. Subyearling chinook were one of the most abundant species collected in the Columbia River estuary; Bottom et al. (1984) suggested that subyearling chinook abundance was partially related to their slow migration through the estuary (i.e. subyearling chinook were available for long periods of time in a variety of estuarine habitats). For example, subyearling chinook tagged and released in April and May were captured in the estuary through October (Bottom et al. 1984). Subyearling chinook moved through the estuary slower than other salmonids; in fact, migration rate appeared to decrease for about half the hatchery groups when they entered the estuary (Bottom et al. 1984). Generally, juvenile hatchery subyearling chinook released further upstream in the basin migrated at a faster rate than juveniles released lower in the system (Bottom et al. 1984). Subyearling chinook abundance was highest in the spring and summer months; during spring and summer, subyearling chinook were most frequently associated with water column and nearshore habitats while in the winter, they were more frequently associated with nearshore, shoals, and bay habitats (Bottom et al. 1984).

Subyearling chinook represented 68% of the total catch of juvenile salmonids in the estuary (Bottom et al. 1984).

Recent sampling of juvenile salmonids in the Columbia River plume has started to illustrate patterns of habitat use by salmonids in the plume and nearshore ocean habitats (Fresh et al. 2003), although limited years of data are currently available. First, juvenile salmon distance offshore appears to be positively related to river flow as measured at Bonneville Dam; generally, chinook and coho salmon yearling were captured further offshore in the plume environment as river flow increased (Fresh et al. 2003). Second, preliminary evidence suggests that some juvenile salmonids (chum, steelhead, and yearling coho) may preferentially utilize the plume front compared to other areas in the plume or adjacent ocean habitats, although this did not appear to be the case for yearling chinook salmon (Fresh et al. 2003). Although reasons for the apparent preference to the plume front are not clear, this area may be a more productive habitat than elsewhere in the plume and adjacent ocean.

1.2.8 Ocean Migrations

Ocean migrations of chinook salmon extend well into the North Pacific Ocean. Chinook salmon tend to be widely distributed and run deeper (to 110 m) than other salmon species (Major et al. 1978). Most chinook salmon remain at sea from 1 to 6 years (more commonly 2 to 4 years). Early maturing males returning to freshwater after 1 year at sea are commonly known as jacks. A small number of yearling males mature in fresh water or return after 2 or 3 months in salt water. (Rutter 1904, Gilbert 1913, Rich 1920a, Mullan et al. 1992).

Ocean migratory pattern differences between and within ocean- and stream-type chinook salmon stocks may be partly responsible for different fluctuations in abundance. They may also reflect long-term geographic and seasonal differences in marine productivity and estuary availability. In addition, differences in the ocean distribution of specific stocks may be indicative of resource partitioning and may be important to the success of the species as a whole. Current migratory patterns may have evolved as a balance between the relative benefits of accessing specific feeding grounds and the energy expenditure necessary to reach them. If the migratory pattern for each population is, in part, genetically based, then the efficiency with which subsequent generations reach and return from their traditional feeding grounds will be increased (NMFS 1998).

Actual oceanic migratory patterns are difficult to discern, especially in the vast marine areas where no fisheries are prosecuted and, hence, no tagged fish are recaptured. Coded-wire tag (CWT) data can help elucidate oceanic migrations, at least in areas where fisheries occur. Myers et al. (1998) stated that CWT recoveries of chinook from the lower Columbia River ESU (ocean-type) generally indicate a northerly ocean migration route, but with little contribution to Alaskan fisheries. For several specific examples, CWT recovery indicates that: Grays River Hatchery fall chinook are harvested primarily in southern British Columbia (51%), Columbia River (25%), and Washington ocean (12%) fisheries; Cowlitz River Salmon Hatchery fall chinook are harvested primarily in Washington ocean (30%), British Columbia (21%), Alaska (15%), Cowlitz River (11%), and Columbia River (8%) fisheries; and Kalama Hatchery fall chinook are harvested primarily in Alaska (38%), British Columbia (36%), Columbia River (14%), and Washington ocean (6%) fisheries. These three example stocks demonstrate that lower Columbia fall Chinook can range far to the north and that the distribution is rather variable among stocks.

While collecting samples for genetic analysis of oceanic mixed-stock harvest from 88 locations extending from British Columbia to northern California, Utter et al. (1987) found that Columbia River tule fall chinook tended to be caught in the coastal waters of Washington, while upriver brights tended to be caught in Alaska and British Columbia commercial harvest.

1.2.9 Distribution

During the last 10,000 years, flow, water chemistry and physical features of specific habitats have shaped the characteristics of chinook salmon populations in the lower Columbia basin (Miller 1965). Since physical conditions varied between the different lower Columbia River tributaries, chinook once returned to individual spawning sites over a longer period than they do today. Chinook returning to hatcheries were originally divided into race based on time of arrival at the hatchery. Fish arriving before July 31, were categorized as spring chinook and after that date as fall chinook (Senn, H. 1993). This method, however, ignored the entry time of summer chinook adults. As a result, summer chinook have been mixed with both spring and fall races.

Fall chinook were predominant in the lower Columbia, with runs returning to the Cowlitz, Toutle, Coweeman, Lewis, Kalama, Chinook, Grays, Elochoman, Washougal, Big White Salmon and Little White Salmon rivers, as well as to some smaller Washington-side tributaries of the lower Columbia River (Figure 14-3). Chinook populations in many of these tributaries began declining by the early 1900s because of overharvest and poor land use practices. The Big White Salmon River (RKm 270) supported runs of chinook salmon prior to the construction of Condit Dam (RKm 4) in 1913 (Fulton 1968). Although some fall-run salmon spawning occurs below Condit Dam, there have been substantial introductions of non-native stocks (WDF et al. 1993), and the persistence of a discrete native stock is unlikely. Fall-run fish from the Big White Salmon River were used to establish the nearby Spring Creek National Fish Hatchery (NFH) in 1901 (Hymer et al. 1992a). Spring Creek NFH is one component of the extensive hatchery system in Washington and Oregon producing fall chinook salmon (Howell et al. 1985). Among other fall-run populations, a later returning component of the fall chinook salmon run exists in the Lewis and Sandy rivers (WDF et al. 1993, Kostow 1995, Marshall et al. 1995). Because of the longer time interval between freshwater entry and spawning, Lewis and Sandy river fall chinook salmon are less mature at freshwater entry than tule fall chinook salmon and are commonly termed lower river ‘brights’ (Marshall et al. 1995).

Historically in Washington, spring chinook returned to the Cowlitz, Lewis, Kalama, and Big White Salmon rivers (Figure 14-4). The Cowlitz, Kalama, Lewis, Clackamas, and Sandy rivers presently contain both spring and fall runs, while the Big White Salmon River historically contained both spring and fall runs but presently only contains fall-run fish (Fulton 1968, WDF et al. 1993). The Klickitat River probably contained only spring-run chinook salmon due to falls that blocked access to fall-run chinook salmon during autumn low flows (Fulton 1968). The spring run on the Big White Salmon River was extirpated following construction of Condit Dam (Fulton 1968), while a variety of factors may have caused the decline and extinction of spring-run chinook salmon on the Hood River (Nehlsen et al. 1991, Kostow 1995). Dams have reduced or eliminated access to upriver spring Chinook spawning areas on the Cowlitz, Lewis, Clackamas, Sandy, and Big White Salmon rivers.

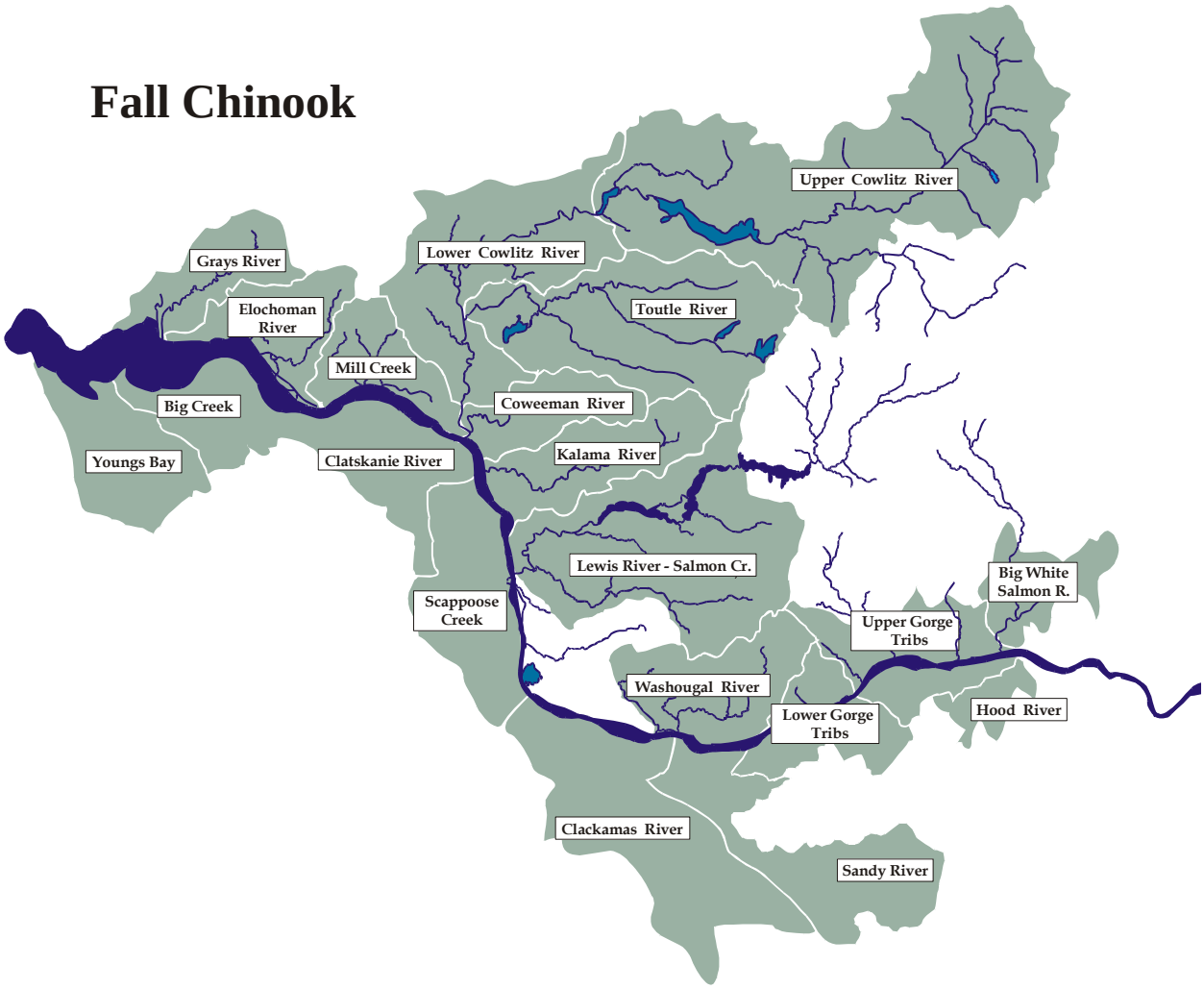

Figure 14-3. Historical demographically independent fall chinook salmon populations in the lower Columbia River ESU (TRT 2002).

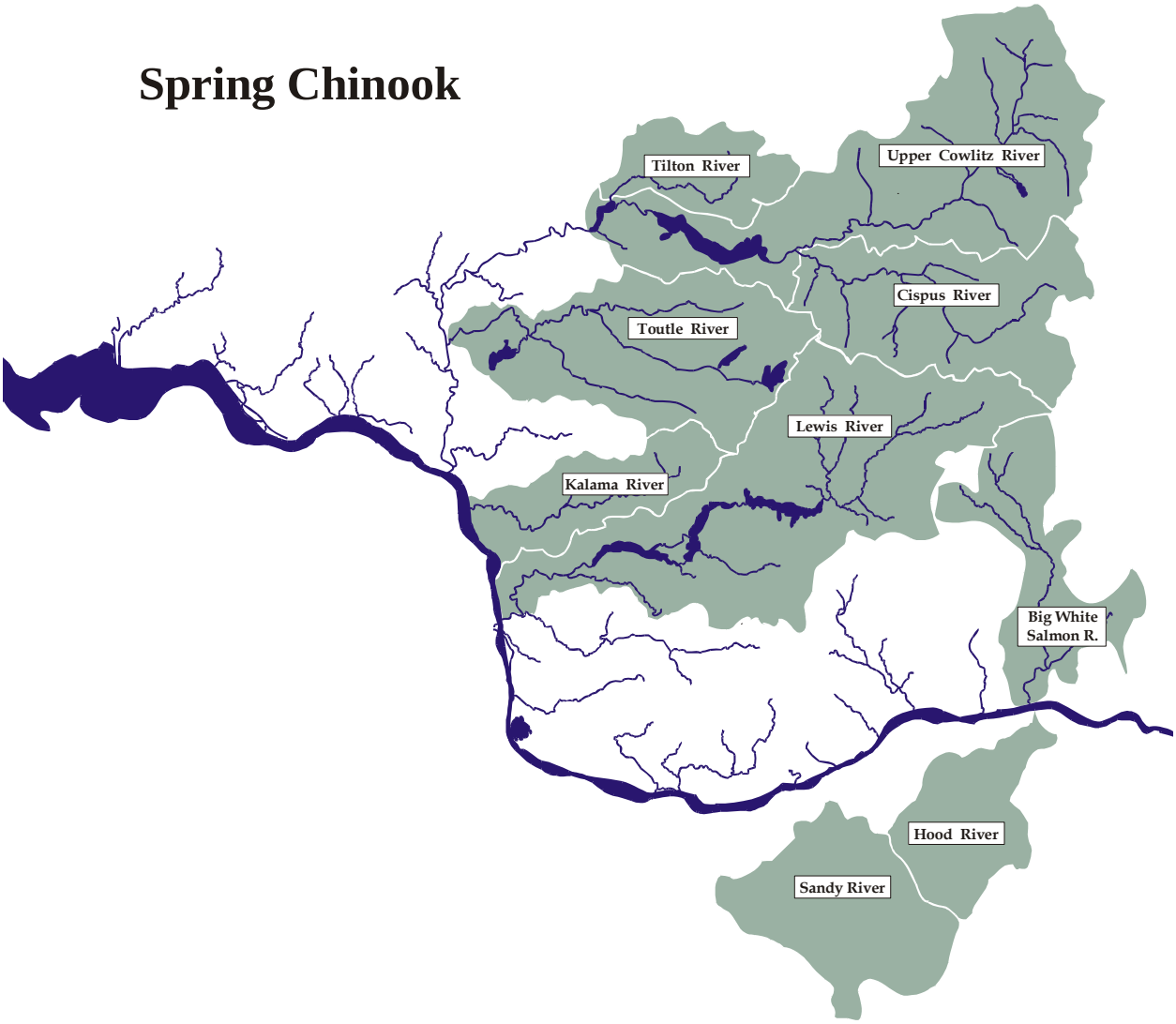

Figure 14-4. Historical demographically independent spring chinook salmon populations in the lower Columbia River ESU (Meyers et al. 2002).

1.2.10 Genetic Diversity

Utter et al. (1989) examined allozyme variability at 25 polymorphic loci in samples from 86 chinook populations extending from the Skeena River, British Columbia, to the Sacramento and San Joaquin Rivers, California. Their cluster analysis of genetic distances (Nei 1972) indicated the existence of nine genetically distinct regional groups of populations. Three groups were located in the Columbia River basin: lower Columbia River and its tributaries, populations above Bonneville Dam (except the Snake River), and the Snake River.

Schreck et al. (1986) examined allele frequency variability at 18 polymorphic loci to infer genetic relationships among 56 Columbia River Basin chinook salmon populations. A hierarchical cluster analysis of genetic correlations between populations identified two major groups. The first contained spring chinook salmon east of the Cascade Mountains and summer chinook in the Salmon River. This group contained three subclusters:

1. wild and hatchery run spring chinook salmon east of the Cascades,
2. spring run chinook in Idaho, and

3. widely scattered groups of spring chinook in the White Salmon River Hatchery, the Marion Forks Hatchery, and the Tucannon River.

A second major group consisted of spring chinook salmon west of the Cascade Crest, summer fish in the upper Columbia River, and all fall-run fish. Three subclusters also appeared in this group:

1. spring- and fall-run chinook salmon in the Willamette River,
2. spring- and fall-run chinook salmon below Bonneville Dam, and
3. summer- and fall-run chinook salmon in the upper Columbia River.

Winans (1989) estimated levels of gene diversity with 33 loci for spring, summer, and fall run chinook salmon at 28 localities in the Columbia River Basin. Fall-run chinook tended to have significantly greater levels of gene diversity than both spring and summer chinook salmon.

Waples et al. (1991) examined 21 polymorphic loci in samples from 44 populations of Columbia River Basin chinook salmon. An unweighted pair group method with arithmetic mean (UPGMA) tree of Nei's (1978) genetic distances between samples showed three major clusters of Columbia River Basin chinook salmon: 1) Snake River spring and summer chinook salmon, and mid- and upper Columbia River spring chinook salmon, 2) Willamette River spring chinook salmon, and 3) mid- and upper Columbia River fall and summer chinook salmon, Snake River fall chinook salmon, and lower Columbia River fall and spring chinook salmon.

In the NMFS status review, geneticists analyzed a set of allele frequencies for 31 loci in 55 samples from the Columbia and Snake rivers to depict population structure among these drainages. Samples in this analysis were separated into two distinct clusters: ocean-type populations and stream-type populations; except for a sample of spring chinook salmon from the Klickitat River, which was genetically intermediate between the two clusters. Results showed that additional genetic population structure was apparent within these two life history types. Within ocean-type chinook salmon, samples of spring and fall chinook salmon from the lower Columbia River were distinct from all inland samples. Furthermore, lower Columbia River spring-run fish were genetically more closely allied with nearby fall-run fish in the lower Columbia River than with spring-run fish in the Snake and upper Columbia rivers (Myers et al. 1998).

Taken together, the results of these studies indicate that the timing of chinook salmon returns to natal rivers is not necessarily consistent with genetic subdivisions. For example, spring chinook populations in the Snake, Willamette and lower, mid, and upper Columbia rivers were genetically distinct from each other, but had similar run timings. In addition, lower Columbia River tule fall chinook fish and upper Columbia River bright fall chinook have similar run timings, but were genetically distinct from one another. Conversely, spring and fall chinook in the lower Columbia River have different run timing, but were genetically similar (NMFS 1998). The large genetic groupings seem to be driven by geographic isolation more than run timing. Utter et al. (1989) stated that their clustering or gene diversity analyses did not support the concept that chinook salmon adult run times represented distinct 'races' with separate ancestries, rather that genetic divergence into temporally distinct runs tended to occur within an area from a common ancestry.

1.2.11 ESU Definition

The lower Columbia River chinook salmon ESU includes all native populations from the mouth of the Columbia River to the Cascade Crest, excluding populations above Willamette

Falls (Myers et al. 1998, 2003). Celilo Falls, which historically may have presented a migrational barrier to chinook salmon under certain flow conditions, is the eastern boundary of the ESU. Exclusions from the ESU are stream-type spring chinook found in the Klickitat River (mid-Columbia ESU) and the introduced Carson spring chinook. Tule fall chinook from the Wind and Little White Salmon rivers are included in the ESU, but introduced bright fall chinook salmon populations in the Wind, White Salmon, and Klickitat rivers are not included. Information suggests that spring chinook in the Clackamas and Sandy rivers are predominantly introduced chinook from the Willamette River ESU and are probably not representative of spring chinook historically found in these two rivers.

Chinook populations in this ESU are considered by NMFS to be ocean-type (Myers et al. 1998). However, some spring chinook populations have a large proportion of yearling migrants. Data for naturally reproducing spring chinook is limited and scale-based aging data, such as that collected by Hymer et al. (1992) may be biased by yearling hatchery releases. These populations exhibit a range of juvenile life history patterns that appear to depend on local environmental conditions. CWT recoveries for lower Columbia River ESU populations indicate a northerly migration route, but with little contribution to the Alaskan fishery. Populations in this ESU also tend to mature at ages 3 and 4, somewhat younger than populations from the coastal, upriver, and Willamette ESUs. Ecologically, the Lower Columbia River ESU crosses several ecoregions: Coastal, Willamette Valley, Cascades, and East Cascades (Myers et al. 1998).

1.2.12 Life History Differences

The obvious life history difference observed among chinook in the lower Columbia River basin is the presence of spring- and fall-run chinook. However, as described above, there is little evidence that spring and fall chinook in the lower Columbia basin are genetically distinct runs. Both spring and fall chinook in the region have been considered ocean-type chinook (i.e. migrate to the ocean during their first summer as subyearlings). However, recent scale analysis of juvenile spring chinook indicates that most lower Columbia spring chinook emigrate as yearlings. This analysis is heavily biased by the abundance of hatchery-released yearling spring chinook; it is unlikely that native spring chinook in the lower Columbia have adapted a stream-type life history.

Another difference among lower Columbia fall chinook is the observed rate of straying among chinook stocks in different regions. For example, fall chinook in the Coastal Range tributaries (i.e. Chinook, Grays, and Elochoman basins) have a high rate of straying, perhaps because of the relatively short length of these tributaries and/or because chinook mainly only use the lower rivers just above tidal influence. On the other hand, chinook in the western Cascade Range tributaries (i.e. Cowlitz, Kalama, Lewis, and Washougal) exhibit a high degree of spawning site fidelity, potentially because fish returning to larger-sized basins normally have a higher degree of homing fidelity. Of the hatchery releases analyzed in this region, more than 90% of the freshwater recoveries occurred in their natal river basin.

Among spring chinook populations in the lower Columbia River basin, there is little deviation in the life history strategies described above. There is little evidence documenting naturally produced juvenile spring chinook stream residence time. Spring chinook in the region may emigrate in the summer as subyearlings, however, documenting this is problematic when yearling hatchery spring chinook dominate the emigration.

Although fall chinook salmon populations are generally thought to be one widely mixed stock as a result of straying and egg transfers between hatcheries (Howell et al. 1985, WDF et al.

1993, Marshall et al. 1995), numerous life history differences can be observed among fall chinook populations throughout the lower Columbia basin. Many of the differences in life history strategies can be attributed to the presence of wild fish maintaining the historical characteristics of a population. Deviations from the typical life history pattern (described above) are observed in Abernathy/Germany, Cowlitz, NF Lewis, EF Lewis, Bonneville area tributaries, and Wind River fall chinook.

In Abernathy and Germany creeks, sexually mature 1-year old fall chinook have been found. In the Cowlitz basin, spawning generally occurs from September to November, over a broader time period than most fall chinook, and peak spawning activity does not occur until the first week in November, which is later that most fall chinook. The NF Lewis River has sustained a healthy natural population of bright fall chinook. These fish generally migrate from August through October, over a broader time period than other lower Columbia fall chinook. NF Lewis River bright fall chinook typically spawn from October through January, with peak activity in November. This spawn timing is substantially later than most other lower Columbia fall chinook stocks. Also, the dominant age classes of NF Lewis River bright fall chinook are 4- and 5- year olds. Furthermore, CWT data indicates that NF Lewis River bright fall chinook have a more northerly ocean distribution than other fall chinook from the region. On the EF Lewis River, fall chinook spawning occurs in two distinct segments; the early segment spawns in October and the late segment spawns from November through January. It is possible that the late segment is related to the bright fall chinook population on the NF Lewis River.

Dominant age classes of EF Lewis fall chinook include 3-, 4-, and 5-year olds. In the Wind River, tule fall chinook range from 2 to 4 years old, with 4-year olds predominating, while Wind River bright fall chinook range from 2 to 6 year olds, with 5-year old spawners predominating.

Wind River bright fall chinook likely originated from strays from Bonneville Hatchery and Little White Salmon NFH and are not indigenous to the Wind River. Some upriver bright fall chinook, spawn from mid-October to late November in the mainstem Columbia below Bonneville Dam. This stock was discovered in 1994 and is considered to have originated from hatchery strays from the Bonneville Hatchery upriver bright fall chinook program. These are not considered part of the Lower Columbia River (LCR) chinook salmon ESU.

1.2.13 Abundance—Spring Chinook

There is widespread agreement that natural production has been substantially reduced over the last century. Chinook salmon in the region have been strongly affected by losses and alterations of freshwater habitat (Bottom et al. 1985, WDF et al. 1993, Kostow 1995). Large runs of spring chinook returned to the lower Columbia historically, most notably to the upper Cowlitz and upper Lewis basins. Both the Lewis and Cowlitz spring chinook are identified as depressed by WDFW in SASSI (2002). For example, in 1946, WDF estimated spring chinook escapement in the Cowlitz basin above the proposed Mayfield Dam site was 9,000 fish; when adjusted for harvest, this escapement represents a total spring chinook run to the Cowlitz of 32,490 fish (most produced from the Cispus River). From 1962 to 1966, an average of 9,928 spring chinook were counted annually at Mayfield Dam; from 1978 to 1985, only 3,894 spring chinook were counted annually at the dam. Historically, spring chinook were abundant in the upper Lewis basin, especially in the Muddy Fork and upper NF Lewis mainstem, with an estimate of at least 3,000 returning to spawn prior to the completion of Merwin Dam in 1932 (WDF 1951). The Merwin Dam was constructed downstream of the spring chinook habitat, and by 1950 only a remnant population of spring chinook (<100) remained. The spring chinook run to the Kalama may have

been significant historically, but by the early 1950s, only a remnant population of spring chinook (<100) existed in the Kalama. Kalama spring chinook spawning escapement has averaged 444 fish since 1980 and most spawners are considered first generation hatchery fish.

Spring chinook continue to return to the Cowlitz, Lewis, Kalama, Wind and Little White Salmon rivers, however these runs are almost entirely from hatchery production. Total runs (i.e. escapement plus catch) to the Cowlitz, Lewis, and Kalama rivers have ranged from 3,000 to 36,900 during 1980–2002 (Figure 14-5; WDF 1951).

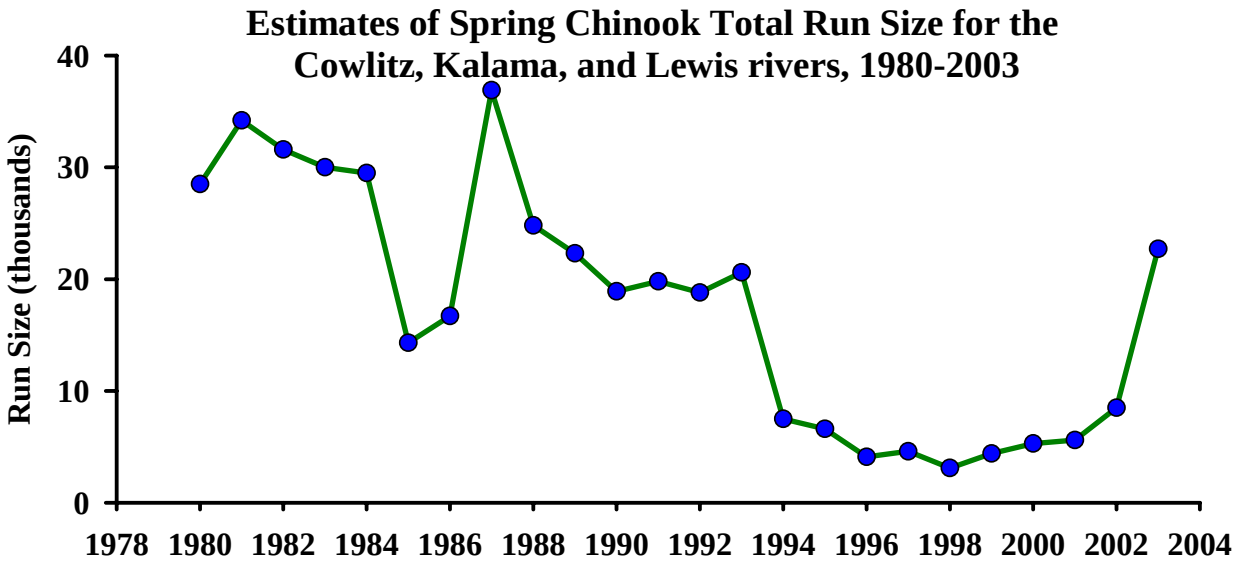

Figure 14-5. Total run size of spring chinook to the Cowlitz, Kalama and Lewis rivers.

In the Lewis River, the naturally spawning spring chinook population is considered healthy based on escapement trends (WDF/WDW 1993), but some research suggests that the native Lewis River spring chinook run is extinct (Myers et al. 1998) and that most natural spawners are resulting from hatchery programs. The Cowlitz River now produces very few spring chinook from natural spawning (average escapement of 338 fish since 1980), and these are generally considered hatchery strays (Hillson and Tipping 2000, cited in Wade 2000). The Kalama River spring chinook population is considered healthy, but shows signs of a severe short-term decline (WDF/WDW 1993). All naturally spawning of spring chinook in the lower Little White Salmon River stopped after the filling of the Bonneville Pool. In addition, hatchery spring chinook runs exist in the Little White Salmon and Wind rivers, however, spring chinook were not historically present in these basins. Spring chinook were historically present in the Big White Salmon River, but were extirpated after the construction of Condit Dam in 1917.

Overall, the number of naturally spawning spring chinook runs in the Lower Columbia River ESU is very low. The Biological Recovery Team (BRT) established by NMFS to evaluate the status of chinook was unable to identify any healthy native spring chinook populations in the ESU. Based on expanded peak fish counts in index areas, the 5-year (1992–96) geometric mean of spring run natural spawning escapement to the Lower Columbia River ESU was 11,200 fish. CWT accounting indicates that approximately 68% of natural spawners are first generation hatchery strays. Long-term escapement trends for spring chinook are positive or stable although short-term trends are negative. The BRT concluded that the pervasive influence of hatchery fish in almost every river in the ESU and the degradation of freshwater habitat suggested that many naturally spawning populations are not able to replace themselves (NMFS 1998).

1.2.14 Productivity—Spring Chinook

Very little data are available to assess the productivity of spring chinook in the lower Columbia River. In the absence of data, natural spring chinook production is believed to be quite low. The Northwest Power and Conservation Council's (NPCC)[2] smolt density model was applied to many systems in the lower Columbia to estimate potential spring chinook salmon smolt production (NPPC 1989). (The NPPC smolt density model produces optimistic smolt potential estimates compared to the EDT model.) In the Cowlitz basin, the model predicts potential spring chinook production of 329,000 smolts below Mayfield Dam, 788,400 smolts for the Toutle system, and 1,600,000 smolts for the basin above Mayfield Dam. In the Kalama basin, the model predicts smolt production of 111,192 smolts in the Kalama below Kalama Falls and 465,160 smolts above Kalama Falls. Wind River smolt production was estimated as 157,533 smolts, while the Little White Salmon River can produce an estimated 32,350 smolts. Smolt production estimates were not available for the Lewis River basin. Based on the smolt density model, the lower Columbia basins with existing populations of spring chinook (except the Lewis) could produce a total of 3,483,635 smolts. The vast majority of the lower Columbia production potential is in habitat upstream of the Cowlitz and Lewis hydro electric projects.

1.2.15 Abundance—Fall Chinook

Natural production of fall chinook has also dropped far below historical levels. Historically, the Cowlitz River was the primary producer of fall chinook in the lower Columbia River ESU; an estimated 100,000 adults once returned to the Cowlitz basin (WDF 1951). Although little historical information is available on tributary escapement, WDF and WDW estimated that the total Cowlitz run in 1948 was 63,612 fall chinook, with approximately 14,000 fish spawning above the proposed Mayfield Dam site. From 1961 to 1966, an average of 8,535 fall chinook were counted annually at Mayfield Dam. The natural spawning escapement goal of 3,000 fish was met in 2002, however, the escapement goal had not been previously met since the late 1980s. In the Coweeman basin, WDF estimated fall chinook escapement in 1951 as 5,000 fish. Since 1964, Coweeman fall chinook escapement has averaged 302 fish, although annual spikes in escapement have been observed periodically over the last 15 years (Figure 14-6) (WDFW 2002). In the Kalama River basin, chinook escapement in 1936 was estimated as 20,000 fish, although only 7,000 were allowed to spawn naturally and 13,000 were collected at the Fallert Creek Hatchery (operating since 1895). Fall chinook spawning escapements in the Kalama have averaged 5,514 fish since 1964. However, most natural spawners are likely first generation hatchery fish.

On the NF Lewis River, annual fall chinook spawning escapements have averaged 11,232 since 1964; most spawners in this basin are from natural production. The 5,700 fish escapement goal for NF Lewis fall chinook is met and exceeded in most years (Figure 14-7). Other basins in the lower Columbia River historically supported fall chinook runs of a few thousand fish, including the Grays, Elochoman, and Washougal rivers; escapement to these basins is currently below historical levels and sustained primarily by hatchery fish (although hatchery fall chinook are no longer released into the Grays River).

---

[2] The Northwest Power and Conservation Council (NPCC) was formerly known as the Northwest Power Planning Council (NWPPC)

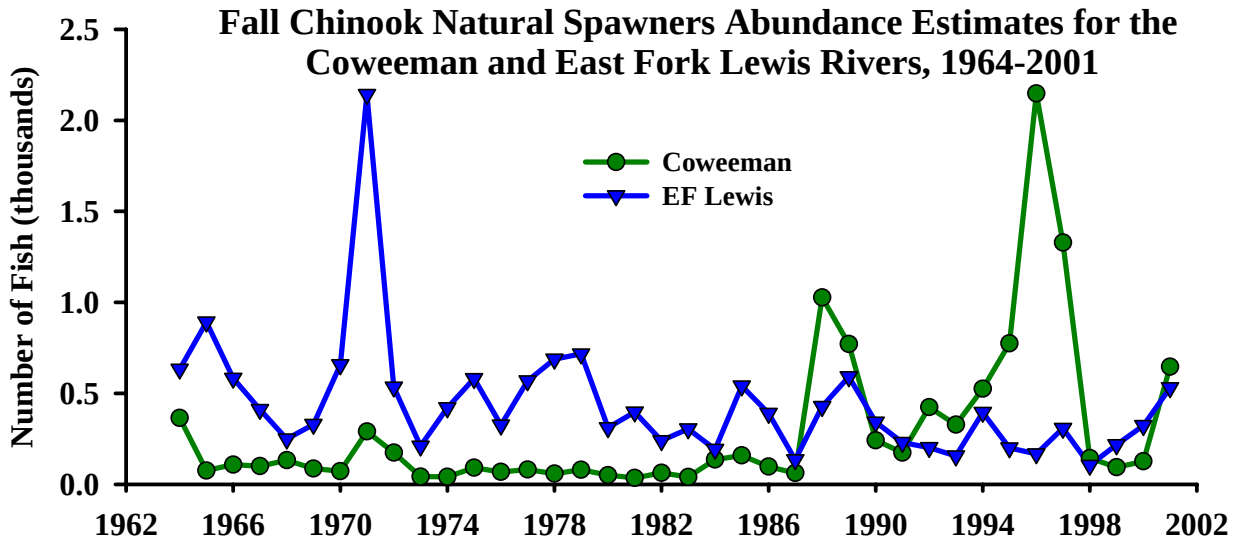

Figure 14-6. Natural spawner fall chinook abundance estimates for the Coweeman and EF Lewis rivers.

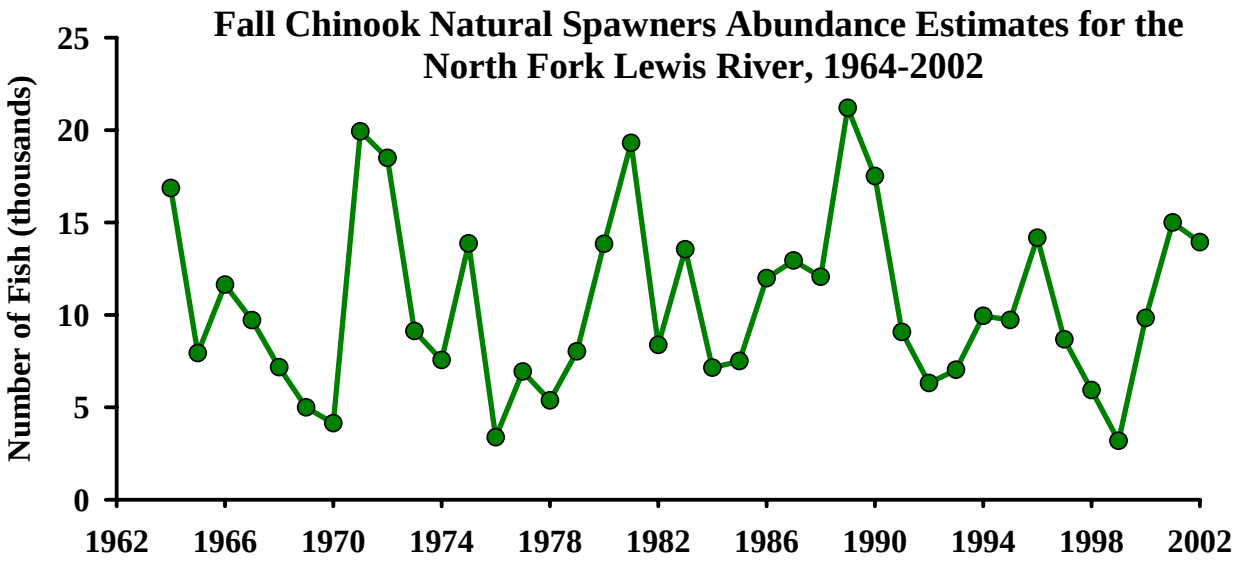

Figure 14-7. Fall chinook natural spawner abundance estimates for the NF Lewis River.

Today, fall chinook continue to return to the Cowlitz, Lewis, Kalama, Washougal, Grays, Chinook, and Elochoman rivers, as well as to several smaller lower Columbia tributaries. Only three fall chinook stocks, the North Lewis River, EF Lewis River, and Coweeman River fall runs, are considered to be of native origin and predominantly natural production. The Lewis River populations are considered healthy based on escapement trend (Wade 2000), however, recent analysis suggests that EF Lewis fall chinook are depressed based on low spawner escapement levels. Coweeman fall chinook are also considered depressed based on low spawner escapement levels.

Based on expanded peak fish counts in index areas, the 5-year (1991–95) geometric mean of fall run escapement to the Lower Columbia River ESU was 29,000 natural spawners and 37,000 hatchery spawners. Long-term escapement trends for fall chinook are mixed, with most larger stocks positive. However, short-term trends are negative.

Lower river hatchery stock is a management unit representing hatchery and natural production of tule chinook. Lower river wild stock is a management unit representing later-timed wild fall chinook production, primarily from the Lewis River. Figure 14-8 displays total Columbia River returns (fishery harvest and spawning escapement combined) for these stocks from 1984 to 2002.

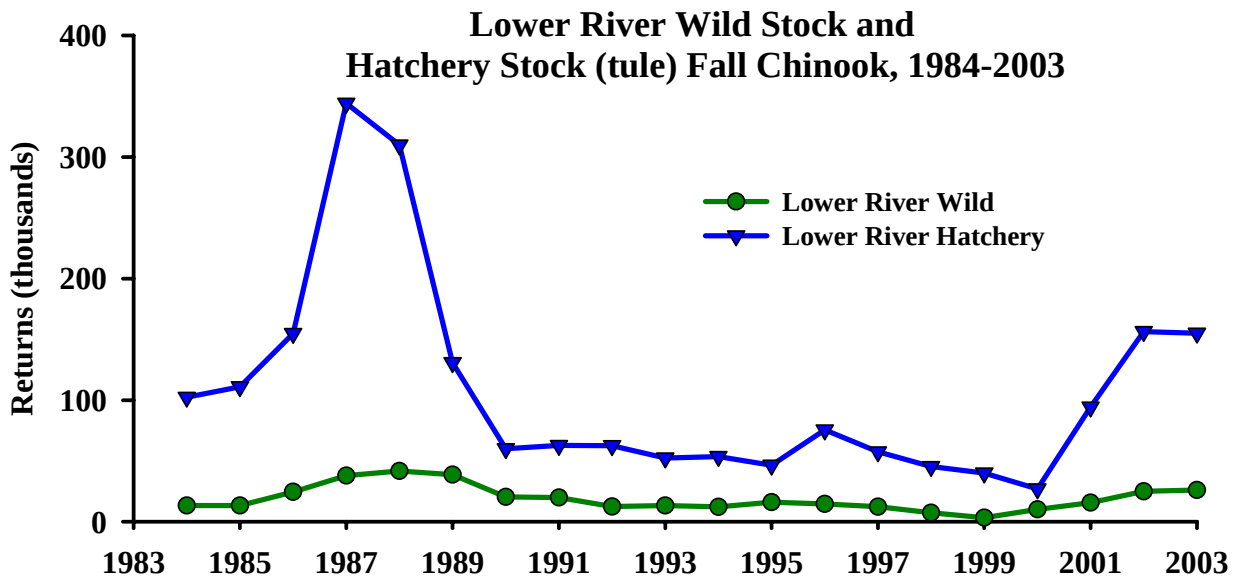

Figure 14-8. Returns of lower Columbia River hatchery and wild fall chinook stocks.

1.2.16 Productivity—Fall Chinook

Most fall chinook salmon populations in Washington tributaries to the lower Columbia River are thought to be one widely-mixed stock as a result of straying and egg transfers between hatcheries (Howell et al. 1985, WDF et al. 1993, Marshall et al. 1995). However, very few egg transfers have been made to Cowlitz and Kalama hatcheries, and the existing hatchery stocks are assumed to be similar to the original natural spawning populations in those rivers.

Cowlitz River fall chinook natural spawners are a mixed stock of composite production. Their status was listed as healthy by SASSI in 1993, but current fall chinook stocks are considered depressed by WDFW (Hillson and Tipping 2000 cited in Wade 2000). Mobrand Biometrics (1999) compared observed and estimated adult wild fall chinook returns to the Cowlitz River from about 1920 to 1999. Their results show that production, once estimated at 100,000 adults, declined to ~18,000 fish in the 1950s, ~12,000 in the 1960s and recently declined to less than 2,000 fish. An ecosystem diagnosis and treatment (EDT) analysis attributed the extreme loss in major production to mainstem dams that barred fish passage to historical habitat in the upper basin. They also attributed losses in the lower Cowlitz downstream of the Toutle River to major human-caused changes to the river channel, such as dredging, diking, and straightening. The EDT analysis states that "*uncertainty exists with all of the run-size estimates discussed, and the results must be applied with caution; however, the pattern is troubling*" (Mobrand Biometrics 1999).

Natural spawning occurs in the Washougal, Grays, Chinook, and Elochoman drainages, but the majority of returning fall chinook that spawn naturally are considered to be hatchery strays. There has been a concern regarding releases of Rogue River fall chinook at Youngs Bay, which are released into the lower Columbia River to increase harvest opportunities, and their documented straying into many tributaries in the lower Columbia River (NMFS 1998). In recent years, ODFW addressed the concern by eliminating Rogue stock releases from Big Creek Hatchery where they tended to home poorly. Rogue stock release now are entirely within Youngs Bay, Oregon weher an intensive gill-net fishery exists.

Today, the fall chinook run in the Lewis River appears to be the only healthy naturally produced population in the lower Columbia River ESU (NMFS 1998). NF Lewis River fall chinook represent about 80% to 85% of the wild fall chinook escapement to the lower Columbia River (WDF 1990). In a recent stock status inventory (SASSI 2002), WDFW grouped the lower Columbia River fall chinook populations into the following categories:

Healthy - Elochoman, Abernathy, Toutle (Green), Kalama, NF Lewis, Washougal, and Wind (bright),

Depressed - Grays, Skamokawa, Germany, Mill, Cowlitz, Coweeman, SF Toutle, and EF Lewis, and

Critical - Wind (tule).

1.2.17 Listing Status

The BRT established by NMFS to examine the status of chinook determined in 1998 that the estimated overall abundance of chinook salmon in the Lower Columbia ESU is not cause for immediate concern. However, they found that apart from the relatively large, and apparently healthy fall-run population in the Lewis River, production in the ESU appears to be predominantly hatchery-driven with few identifiable native, naturally reproducing populations. Long- and short-term trends in abundance of individual populations are mostly negative, some severely so. About half of the populations comprising this ESU are very small, increasing the likelihood that risks due to genetic and demographic processes in small populations will be important. Numbers of naturally spawning spring-run chinook salmon are very low. The BRT cautioned that it is possible that some native spring chinook runs are now extinct, but that this loss is masked by the presence of naturally spawning hatchery fish. The BRT was particularly concerned about the inability to identify any healthy native spring run populations. The large numbers of hatchery fish in the ESU make it difficult to determine the proportion of naturally produced fish. While studies show that genetic and life history characteristics of populations in the Lower Columbia ESU still differ from those in other ESUs, the BRT identified the loss of fitness and diversity within the ESU as an important concern (NMFS 1998). The Lower Columbia River Chinook salmon ESU was listed as a threatened species under the Endangered Species Act (ESA) on March 24, 1999 (Fed. Reg., V64, N56, p.14308) .

1.3 COHO SALMON *(Oncorhynchus kistuch)*

Coho salmon (*Oncorhynchus kisutch)* is a widespread species of Pacific salmon, with production in most major river basins around the Pacific Rim from central California to Korea and northern Hokkaido, Japan (Laufle et al. 1986), as well as in many smaller independent tributaries through the region. In the lower Columbia River basin, coho salmon historically returned to spawn in all accessible tributary reaches. Until the early 1800s, these watersheds remained essentially untouched by human development. Heavy growth of coniferous trees and understory vegetation armored many river stretches. The Columbia River systems' cool streamflows, clean gravel beds, and deep pools supported healthy populations of coho, other salmon, and steelhead. These pristine environments began to change in the mid-1800s, often causing declines in salmonid production. Coho runs were further affected by hydro development and harvest pressure on the lower Columbia River. Harvest emphasis moved to coho as chinook abundance dropped; peak commercial catches of coho in the Columbia River occurred in 1925 (Lichatowich and Mobrand 1995).

Present coho populations in tributaries to the Washington side of the lower Columbia River have been heavily influenced by extensive hatchery releases. Investigations report that a number of local populations of coho salmon in the area have become extinct, and that the abundance of many others is depressed (Brown and Moyle 1991, Nehlsen et al. 1991, Frissell 1993, NMFS 1995). The Management Plan chapter of this subbasin plan includes additional information on coho.

1.3.1 Life History and Requirements

The freshwater life history cycle of lower Columbia coho salmon populations follows the timing of seasonal changes in river flow and water temperatures in lower Columbia River tributaries. The region generally has a mild climate with warm, relatively dry summers and cool, wet winters. The river environments coho enter are characterized by relatively low elevations in the headwaters (1,640-3,280 ft [500-1,000 m]), with moderate amounts of precipitation (80-95 in/year [200-240 cm/year]). These rivers display relatively low flows during late summer and early fall, increased river flows and decreased water temperatures beginning in early October, and a single flow peak in December or January.

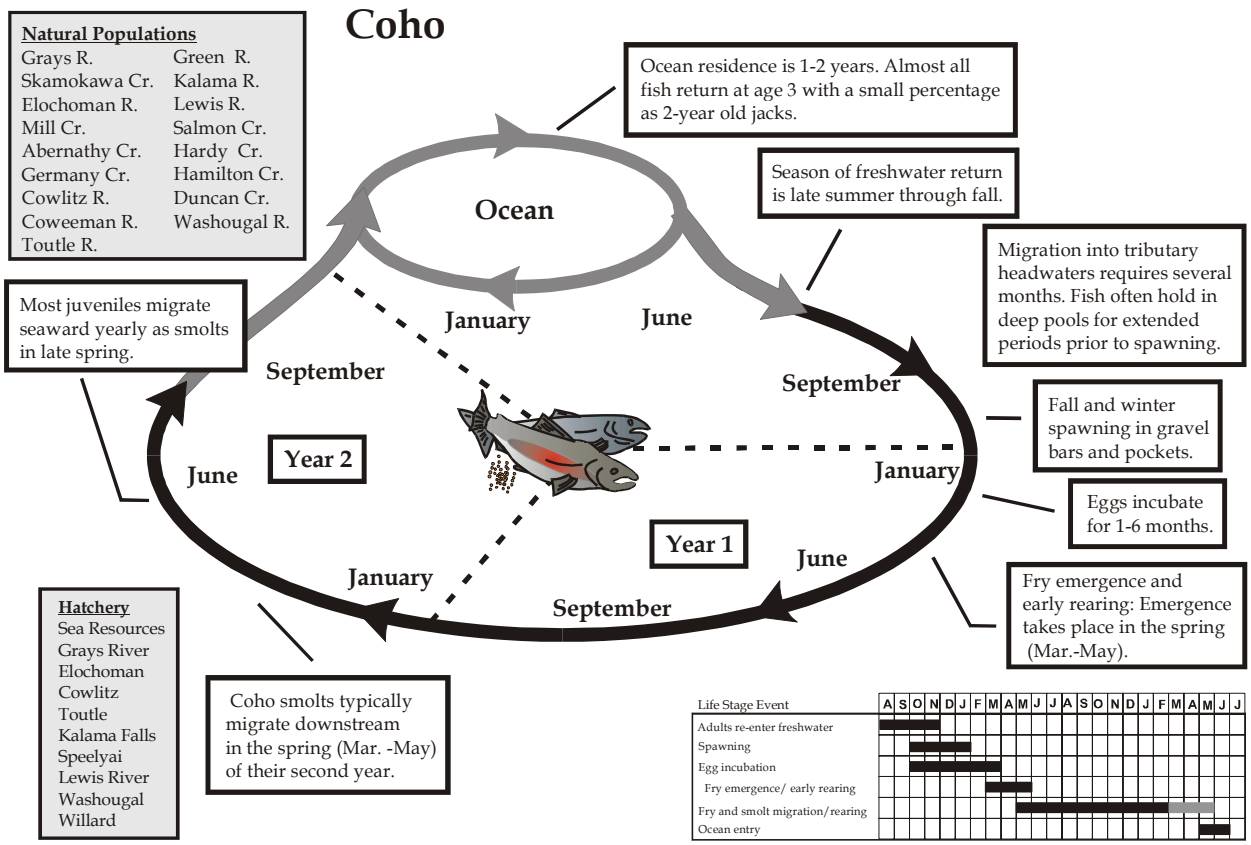

Figure 14-9. Coho salmon life history.

1.3.2 Upstream Migration Timing

Coho runs to the Columbia River show considerable temporal variability in river entry and spawn timing. Coho salmon begin to return to the Columbia River in August, continuing through December/ January and peaking in September/October. This variability resembles the pattern of river entry in other river systems, such as the Chehalis in southwest Washington, the Skagit in northern Washington, and the Klamath in northern California (Leidy and Leidy 1984, WDF et al. 1993).

Coho generally return in two runs:

- Early-returning (Type S) coho enter the Columbia River in mid-August and begin entering tributaries in early September, with spawning peaks from mid-October to early November.[3]
- Late-returning (Type N) coho pass through the lower Columbia from late September through December and enter tributaries from October through January.[4] Most spawning occurs from November to January, but some spawning ranges to February and as late as March.

In some regions, individual coho stocks show exceptionally early or late run timings; these stocks are often referred to as summer or winter runs, respectively (Godfrey 1965), and are thought to have evolved in response to particular flow conditions (Sandercock 1991). The relationship between populations with unusually timed runs and normally timed runs within the same basin is not well understood. For example, in some cases, such as the Soleduck

[3] referred to as Type S because their ocean migration is generally south of the Columbia River.
[4] referred to as Type N because of a more northern ocean distribution.

(Washington coast) and Clackamas (Willamette River) rivers, differently-timed, sympatric runs are thought to be largely reproductively isolated from each other (Houston 1983, Cramer and Cramer 1994), while in the Grays Harbor basin, there is believed to be reproductive overlap (WDF et al. 1993). Unusually timed runs are found in many geographic areas. However, because there is no evidence to suggest that all runs of a certain type are closely related, differently timed runs are considered to be a component of overall life history diversity within each area (NMFS 1995).

Total residence time of coho in freshwater streams is highly variable and dependent upon both environmental and population specific factors, and can range from a few days to months. Residence time in the spawning areas of the stream (i.e. survey life, or the number of days the average spawner is alive in a survey area) has ranged from 3-15 days across the Pacific coast region for 30 reported population observations, with an average of 11.4 days (Perrin and Irvine 1990).

1.3.3 Spawning

In general, earlier migrating fish spawn farther upstream within a basin than later migrating fish, which enter rivers in a more advanced state of sexual maturity (Sandercock 1991). Spawning usually occurs between November and early February, but generally peaks October–December and can extend into March (WDF et al. 1993). Tributary spawning extends from October through at least February, and into March in some river systems.

The timing of coho spawning can also reflect water temperature changes in a particular river system. Lister et al. (1981) found that spawn timing of coho salmon in tributaries of the Cowichan River (British Columbia) was strongly correlated to tributary water temperature. Coho salmon spawning in warmer tributaries spawned later than those spawning in colder tributaries. Such factors make determining and comparing when coho will enter a river or spawn difficult because of the temperature variability within basins (NMFS 1995).

Other environmental factors influence coho spawning as well. Adult coho returning to spawn need adequate flows and water quality, and unimpeded passage to their natal grounds. Thus, the onset of coho salmon spawning in lower Columbia tributaries is tied to the first significant fall freshet. They often mill near the river mouths or in lower river pools until freshets occur. They also need deep pools with vegetative cover and instream structures such as root wads for resting and shelter from predators. In addition, successful spawning and incubation depend on the presence of appropriate sized gravel. In research on the upper Toutle and Green rivers within the Cowlitz basin, Burner (1951) described coho redd characteristics. Coho prefer substrate of 6 in (15 cm) or smaller; only 10% of the coho redds were constructed in gravels greater than 6 in (15 cm) in diameter (Burner 1951).

While spawner size in naturally spawning populations normally shows considerable spatial and temporal variability, scientists have found that coho salmon, throughout their range, are, over time, becoming smaller, and the rates of decrease are specific to populations of fish or to certain areas (Ricker 1981, Bigler and Helle 1994). While the size of coho salmon adults is declining fastest in the Puget Sound/Strait of Georgia area, smaller fish are also returning to Columbia River tributaries. Results of a regression analysis of coho salmon size (FL [cm] or total weight oz [kg] over time, found that from 1952–92, the change in estimated weight for fish in the Columbia River fishery was statistically significant (P=0.00; NMFS 1995). Fecundity in coho increases with length (Salo and Bayliff 1958, Shaplov and Taft 1954).

It is not clear whether such size reductions are because of harvest practices, effects of fish culture, declining ocean productivity, density-dependence effects in the marine and freshwater environments attributable to large numbers of hatchery releases, or a combination of these factors. It is also not known whether there have been permanent genetic changes related to changes in fish size. Regardless of its cause or potential genetic effects, reduced adult size in itself poses a number of serious risks to natural populations of coho, and could be a sign of other factors placing the population at risk (NMFS 1995).

1.3.4 Incubation and Emergence

Coho eggs normally incubate for 1–6 months before hatching. During incubation, the eggs need stable gravel that is not choked with sediment, thus river channel stability is vital at this life history stage. Floods have their greatest impact to salmon populations during incubation, and flood impacts are worsened by human activities—particularly those related to timber harvest and urban development. In a natural river system, the upland areas are forested, and the trees and their roots store precipitation and slowly release stormwater into the stream. Trees within the riparian area also contribute large pieces of wood to the river that create habitat diversity and slow streamflow. Natural systems also have floodplains that connect directly to the river, and provide habitat and temporarily store floodwater. In a healthy river, erosion or sediment input is great enough to provide new gravel for spawning and incubation, but does not overwhelm the system, raising the riverbed and increasing channel instability. A stable incubation environment is essential for coho and other salmon, but is highly dependent on the functioning of nearly all habitat components in an ecosystem.

As with other salmonids, the length of time required for coho eggs to incubate is largely dependent on water temperature, and to a lesser extent, on dissolved oxygen content. The colder the temperature, the slower the development rate; however, for a given temperature, hatching time often differs between eggs from different fish or even different eggs from the same fish (Shapovalov and Taft 1954). Consequently, a wide range of values have been reported for the mean number of days that elapsed from fertilization to hatching for coho salmon. Data indicates that coho require approximately 300-450 temperature units (TU) for hatching. In general, the hatching time is shorter for North American stocks than Asian stocks, even at northern latitudes.

After hatching, coho alevins migrate downward in the gravel; migration distance is related to gravel size (Dill 1969). If the gravel was $\leq$1.25 in (3.2 cm) in diameter, alevins migrated down about 4 in (10 cm). If the gravel diameter ranged from 1.25 to 2.5 in (3.2 to 6.3 cm), the alevins migrated down more than 8 in (20 cm). This migration appears to be an adaptation to prevent premature emergence of alevins located close to the gravel surface.

For coho salmon on the Big Qualicum River, Fraser et al. (1983) documented the total heat requirement for fry emergence was 1,036 $\pm$ 138 degree (°C) days. The total time from egg deposition to fry emergence averaged 167 days (range 149-188 d). In three Oregon coastal streams, Koski (1966) observed that the average time from egg deposition to fry emergence was 110 days (range 104-115 d).

Most mortality from the egg to fry stage is a result of winter flooding and the associated disruptive gravel movement. Coho have high egg to fry survival compared to other salmonids; Neave (1949) attributes this high survival to the selection of better spawning sites in areas of good flow stability and less crowding. Under average conditions, approximately 15-27% of eggs will survive to emergence (Neave 1949, Crone and Bond 1976). In three Oregon coastal streams, Koski (1966) reported that egg to fry survival ranged from 0-78% and averaged 27.1%. Also,

survival to emergence was positively correlated with gravel sizes >0.1 in (3.35 mm) and <1 in (26.9 mm). However, survival decreases if the gravel bed has a high concentration (up to 50%) of fine sediment and sand (Tagart 1984). Furthermore, if the gravel is heavily compacted with fine sediment, fry may not be able to get out of the gravel (Koski 1966); when the gravel/sand mixture was 70% sand, survival to emergence was only 8% (Phillips et al. 1975).

Spawn timing affects time of fry emergence. In the lower Columbia River, peak spawning time for early run coho (Type S) is in late October, and for late run coho (Type N), peak spawning is generally from December to early January. In the Washougal River system, coho spawn from mid-October and continue through November. Incubation extends from late October through January, with emergence occurring in late January and early February (WDF 1990). On the Cowlitz River, fry emergence occurs from January to April (WDW 1990). In the Cowlitz and Lewis rivers at 50 °F (10°C), fertilization to eyed-egg stage takes about 3.5 weeks, eyed-egg to hatching about 2.5 weeks, and hatching to emergence about 8 weeks (Howell et al. 1985). On the Wind and Little White Salmon rivers, coho fry emerge in late winter/early spring, generally from mid-January to February (WDW 1990). These patterns likely typify the incubation timing occurring in other Washington tributaries to the lower Columbia River.

1.3.5 Freshwater Rearing

After emergence, coho fry move to shallow, low velocity rearing areas, primarily along the stream edges and in side channels. They congregate in quiet backwaters, side channels, and small creeks, especially in shady areas with overhanging branches (Gribanov 1948). The vast majority of coho juveniles remain in the river for a full year after leaving the gravel. They often rear in the same habitat areas as chinook, either commingled with or entering an area as the chinook fry are leaving. Stein et al. (1972) observed that coho juveniles at the head of riffles were able to defend the area against chinook fingerling. Although juvenile coho are found in both riffle and pool habitat, they are best adapted to holding in pools (Hartman 1965). They do not compete well with trout for rearing space in riffles. Godfrey (1965) noted that coho fry from 1.5-1.75 in (38-45 mm) may migrate upstream considerable distances to reach lakes or other rearing areas; in lakes, coho fry generally occupy the nearshore littoral zone (Mason 1974). However, the majority rear in streams. As they grow, the juveniles move into faster water and disperse into tributaries and areas that adults cannot access (Neave 1949). Coho fry are active during daylight hours and seem to tolerate a wide range of light intensities; this adapts coho well to the small, shallow streams they normally occupy where light conditions are highly variable (Hoar 1958).

The two most important factors for coho freshwater survival are water discharge rate and temperature. There is a correlation between summer flows and the catch of adult coho salmon 2 years later (Neave 1948, 1949, Smoker 1953). During summer months, the amount and quality of juvenile rearing habitat can decline due to low flows and high water temperatures. This may lead to a physical reduction of available habitat, increased stranding, decreased dissolved oxygen, and increased predation (Cederholm and Scarlett 1981). Coho fry production also has been shown to be a function of the stability of winter flows (Lister and Walker 1966, Seiler 2003).

The most productive coho streams are those with alternating pools and riffles of about equal area (i.e. 1:1 pool to riffle ratio; Ruggles 1966). Invertebrate production is maximized in the riffle area and the pool habitat is the optimum environment for coho fry holding and feeding (Mundie 1969). Coho tend to be more aggressive in defense of their territories where the current is fast and most of the available food is coming from upstream. In areas where the current is slow or slack, the food can appear from any direction and coho tend to move in loose aggregates while

scrambling for food (Mundie 1969). As coho juveniles grow into yearlings, they become more predatory on fry of their own or other species (Gribanov 1948).

While juvenile coho are highly territorial and can occupy the same area for a long period of time (Hoar 1958), coho abundance can be limited by the number of suitable territories available (Larkin 1977). McMahon (1983) determined that pools of 10-80 m^3 (353-2825 ft^3) in size were optimum for coho production, provided there was adequate shading from streamside vegetation; however, if the canopy is very dense, then coho biomass will be reduced (Chapman and Knudsen 1980). Streams with more structure (logs, undercut banks, etc.) support more coho (Scrivener and Andersen 1982), not only because they provide more territories (useable habitat), but they also provide more food and cover. There is a positive correlation between the amount of terrestrial insect material in coho stomachs and the extent the stream was overgrown with vegetation (Chapman 1965). In addition, the leaf litter in the fall contributes to aquatic insect production (Meehan et al. 1977).

Coho fry are continually displaced downstream by freshets throughout the active juvenile growth period (Fraser et al. 1983). If the downstream area is unoccupied, displaced fry may take up residence; however, if fry already occupy the space, displaced fry will be displaced further downstream (Ruggles 1966). Evolutionarily, the displacement may distribute fry far from the spawning grounds, allowing them to make more effective use of the available habitat (Allen 1969). However, in many cases, fry are displaced to less favorable sites, where they become more vulnerable to predators or are prematurely driven to the estuary. Some coho fry displaced downstream may migrate back upstream, or they may move along the shore in low salinity water and enter other streams to continue rearing (Otto and McInerney 1970). Of those coho fry that are displaced to the ocean or voluntarily choose to migrate to sea in their first year, survival to the adult stage is uncommon (Crone and Bond 1976). However, Otto (1971) points out that the type of estuary has a substantial bearing on the ability of coho fry to survive. Crone and Bond (1976) demonstrated that coho fry could survive salinities as high as 29 ppt if they had been acclimated at lower salinities first. Regardless, adult production from coho fry that enter the sea during their first year is expected to be very low.

Pool habitat is also important during all stages of juvenile development. Preferred coho pool habitat includes deep pools with riparian cover and woody debris. In the autumn as the temperatures decline and juvenile coho feeding activity decreases, juvenile coho move into deeper pools and hide under logs, tree roots, and undercut banks (Hartman 1965). The fall freshets redistribute them (Scarlett and Cederholm 1984), and over-wintering generally occurs in available side channels, spring-fed ponds, and other off-channel sites to avoid winter floods (Peterson 1980). The lack of side channels and small tributaries may limit coho survival in some areas (Cederholm and Scarlett 1981). Fall freshets may cause considerable downstream migration before suitable overwintering habitat can be found. For example, in Washington's Clearwater River, coho move as much as 24 miles (38 km) downstream before entering a tributary (Scarlett and Cederholm 1984). Coho also have been observed overwintering in lakes, such as Tenmile Lake in Oregon.

High summer water temperatures can exceed the 77°F (25°C) upper lethal temperature for juvenile coho. Brett (1952) observed that juvenile coho preferred a temperature range of 54-57°F (12-14°C), which is close to optimum for growth efficiency. Rapid increases or decreases in temperature can also cause significant mortality in juvenile coho (Brett 1952). Most mortality in the fry stage occurs in the first summer. Godfrey (1965) reported an average fry to smolt survival of 1.27-1.71% for two British Columbia streams, one Washington stream, and one

Oregon stream. British Columbia survival from egg to smolt has been estimated at 1-2% (Neave and Wickett 1953). In the Big Qualicum River, Fraser et al. (1983) estimated fry to smolt survival was 7.3%. The long freshwater residence time likely results in higher freshwater mortality, than juveniles with shorter freshwater residence time, but may contribute to a lower marine mortality because smolts are larger when they go to sea (Drucker 1972).

1.3.6 Juvenile Migration

Most juvenile coho, in the region south of central British Columbia, migrate seaward as smolts in late spring, typically during their second year. Factors that tend to affect the time of migration include; the size of the fish, flow conditions, water temperature, dissolved oxygen levels, day length, and the availability of food (Shapovalov and Taft 1954). The size of coho smolts is fairly consistent over the species' geographic range; a FL of 4 in (100 mm) seems to be the threshold for smoltification (Gribanov 1948). Generally, the timing of outmigration is earlier in the southern coho populations compared to northern populations. For example, coho smolt emigration in California starts as early as mid-March and peaks in mid-May (Shapovalov and Taft 1954), but in the Resurrection Bay area of Alaska, smolt migration begins in late May and has been observed into early September (McHenry 1981). In the lower Columbia River, coho smolt emigration likely occurs from March to June, with peak movement in April and May. In addition, the timing of smolt outmigration may respond to small-scale habitat variability, with smolts residing in ponds and lakes often having different outmigration timing and being a different size than smolts residing in streams within the same basin (Swales et al. 1988, Irvine and Ward 1989, Rodgers et al. 1993, Nielsen 1994).

Changes in the environment can also cue coho smolts to migrate. For example, Tripp and McCart (1983) observed the main peak of coho emigration coincided with a time of maximum stream discharge. In addition, a second peak of migration was observed during a time of increasing water temperature. For a given river system, there are annual variations in emigration timing that are related to these environmental factors. Changes in a tributary created by habitat degradation, habitat restoration and/or flow control often influence outmigration timing and though the relationships are not yet clear. Nearshore ocean conditions can also affect the timing of smolt outmigration in some tributaries to the lower Columbia River (NMFS 1995).

1.3.7 Estuary Rearing and Growth

Coho use estuaries primarily for interim feeding while they adjust physiologically to salt water. However, connectivity of available feeding and refuge areas may be important for species such as coho that move quickly through the estuary. For example, radio tagged coho in Grays Harbor estuary moved alternatively from low velocity holding habitats to strong current, passive downstream, movement areas (Moser et al. 1991). Additionally, Dittman et al. (1996) suggest that habitat sequences at the landscape level may be important even for species and life history types that move quickly through the estuary during the important smoltification process, as salmon gather the olfactory cues needed for successful homing and these cues may depend on the environmental gradients experienced during migrations.

Juvenile coho salmon were present in the Columbia River estuary from March to August of each year of sampling by Bottom et al. (1984); coho abundance was greatest in May and June and relatively low for other months (Bottom et al. 1984). Juvenile coho salmon comprised 18% of the total juvenile salmonid catch (Bottom et al. 1984). Coho juveniles were distributed throughout the freshwater, estuarine, and marine regions of the estuary; they were most frequently associated with water column habitats, however, tagged hatchery coho released in the

lower Columbia (i.e. Grays River (rm 34) and Big Creek (rm 29)) were more likely to be found in shallow bays and intertidal areas than upriver coho (Bottom et al. 1984). Juvenile coho salmon moved through the estuary relatively quickly and appeared to increase their migration rate through the estuary (Bottom et al. 1984). As with other salmonids, juvenile hatchery coho released further upstream in the basin migrated at a faster rate than juveniles released lower in the system (Bottom et al. 1984).

Recent sampling of juvenile salmonids in the Columbia River plume has started to illustrate patterns of habitat use by salmonids in the plume and nearshore ocean habitats (Fresh et al. 2003), although limited years of data are currently available. First, juvenile salmon distance offshore appears to be positively related to river flow as measured at Bonneville Dam; generally, chinook and coho salmon yearling were captured further offshore in the plume environment as river flow increased (Fresh et al. 2003). Second, preliminary evidence suggests that some juvenile salmonids (chum, steelhead, and yearling coho) may preferentially utilize the plume front compared to other areas in the plume or adjacent ocean habitats (Fresh et al. 2003). Although reasons for the apparent preference to the plume front are not clear, this area may be a more productive habitat than elsewhere in the plume and adjacent ocean.

1.3.8 Ocean Migrations

Most research indicates that, upon entering the ocean, coho remain in nearshore environments over the continental shelf for a couple of months before they disperse on more seaward migrations; this holds true from California to Alaska (Shapovalov and Taft 1954, Milne 1964, Godfrey 1965). This pattern may help coho avoid pelagic predators and reduce feeding competition with immature salmon that are older by a year or more.

Some Washington and British Columbia stocks migrate only short distances to good feeding areas and remain there until they approach maturity (Godfrey et al. 1975). In the Strait of Georgia, coho smolts quickly disperse throughout the strait; the number of coho that remain in the strait depends on coho density and feeding conditions (Healey 1980). If fish find themselves in poor feeding areas within the strait, they move to outside waters; however, those fish that locate good feeding areas remain within the Strait of Georgia.

Coho salmon typically spend 18 months in the ocean before returning to fresh water. Thus, many returning coho are 3 years old and have spent 18 months in fresh water and 18 months in salt water. Jacks, however, return earlier at age 2. These sexually mature males return to fresh water to spawn after only 5 to 7 months in the ocean.

Data collected from CWT recovery studies shows that coho salmon released from Columbia River hatcheries are recovered primarily in Oregon (36-67%) and Washington (22-54%), with lower but consistent recoveries from British Columbia (2-16%) and California (1-15%). These ocean distribution patterns were determined from CWT recovery data for 66 North American hatcheries between 1973–92 from the PSMFC's 1994 Regional Mark Information System. Compared to Oregon coast coho salmon, Columbia River fish are recovered less frequently in California and more frequently in Washington. Although they share the same general recovery pattern, coho salmon from Washington-side Columbia River hatcheries are caught more frequently in Washington and British Columbia, and less frequently in Oregon than are those from Oregon-side hatcheries. This is presumably the result of Washington hatcheries producing both Type S and Type N coho, while Oregon hatcheries produce only Type S coho. Washington has maintained both stocks in Columbia River hatcheries because early and late

returning coho are indigenous to Washington streams and the mix of stocks provides fishing access off the Washington coast as well as in the Columbia River and Washington tributaries.

1.3.9 Distribution

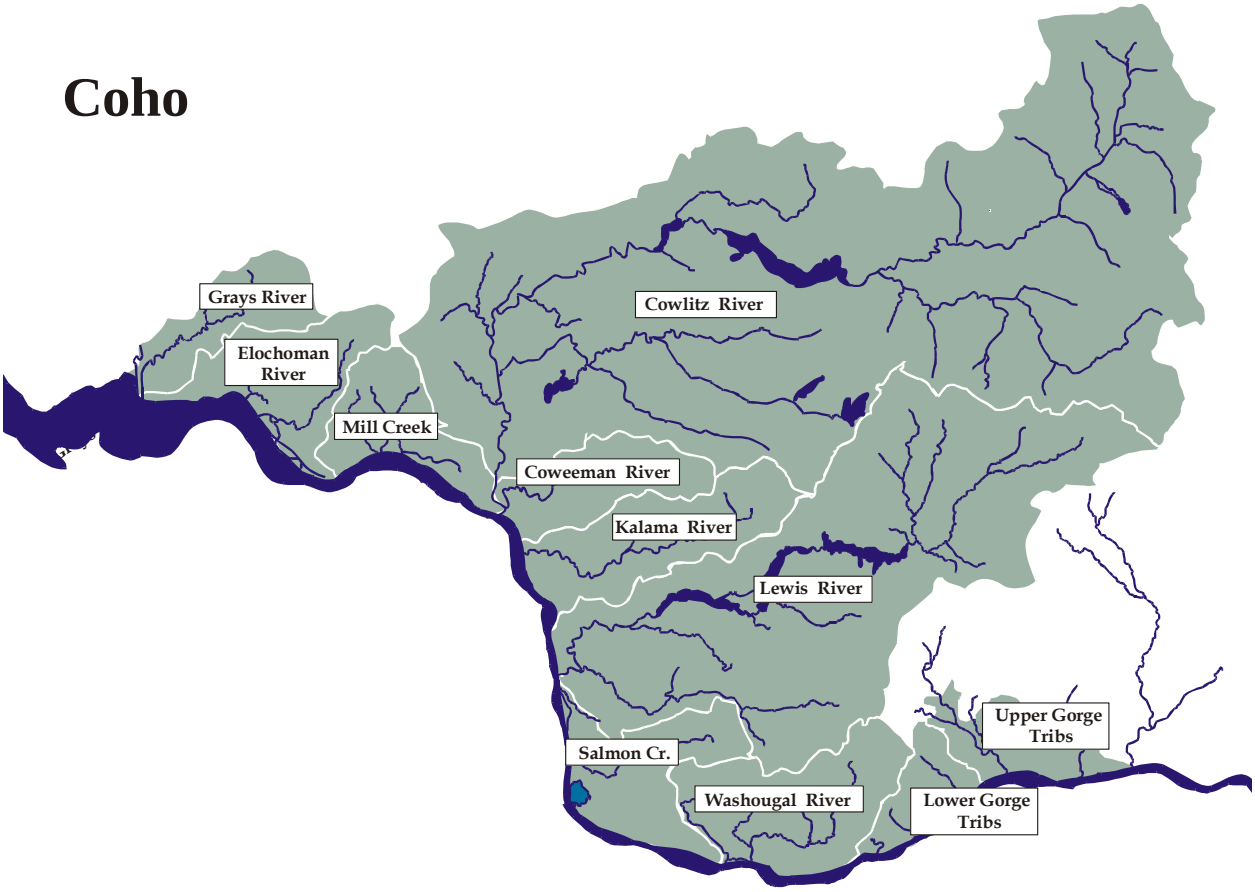

Figure 14-10. Distribution of historical coho salmon populations among Washington lower Columbia River subbasins.

Historically, coho were present in all lower Columbia River tributaries. Before the early 1800s, the watersheds remained essentially untouched by human development. Heavy growth of coniferous trees and understory vegetation armored many river stretches. The river systems' cool streamflows, clean gravel beds, and deep pools supported healthy populations of coho and other salmon and steelhead. These pristine environments began to change in the mid-1800s, often causing declines in salmonid production. Currently, very few wild coho salmon spawn annually throughout the lower Columbia River subbasins. Until recently, Columbia River coho salmon were managed as a hatchery stock. In some cases, coho salmon returning to Columbia River hatcheries above the brood stock needs for the hatchery are allowed to bypass the hatchery rack or collection facility and allowed to spawn naturally. Spawning is expected to occur in most areas accessible to coho, although production from naturally spawning hatchery fish is likely low.

Two general coho stocks are present in the lower Columbia River today: early (Type S) refers to an ocean distribution generally south of the Columbia River with an early adult run timing in the Columbia River; late (Type N) refers to an ocean distribution generally north of the Columbia River with a late run timing in the Columbia River. CWT data provides valuable information on fish distribution and harvest rate of stocks originating in Columbia River

hatcheries; however, the fishery distribution does not necessarily reflect ocean migratory patterns as fishing effort levels vary in specific areas each year. CWT recoveries data are useful when describing catch distribution for a given time period. The recoveries illustrated by the following table represent fishery distribution during the late 1990s (Table 14-1). These fishery recoveries reflect years when Oregon ocean fisheries were minor compared to Washington ocean and Columbia River fisheries. Oregon fisheries were curtailed in the early 1990s in response to management of the presently ESA-listed Oregon Coastal natural coho.

Table 14-1. Coho salmon CWT recoveries in various fisheries.

	Sampling Areas			
Hatchery	**Columbia River**	**Oregon Ocean**	**Washington Ocean**	**California Ocean**
Early Coho				
Grays River[1]	58%	21%	19%	1%
Elochoman[2]	53%	7%	40%	—
North Toutle[2]	47%	1%	37%	—
Fallert Creek (Kalama)[2]	49%	9%	42%	—
Lewis River[2]	21%	21%	58%	—
Late Coho				
Elochoman[2]	59%	11%	29%	—
Cowlitz Salmon[3]	55%	1%	30%	—
Kalama Falls[2]	58%	10%	32%	—
Lewis River[2]	56%	21%	31%	—
Washougal[2]	57%	13%	30%	—

[1] 1994, 1996, and 1997 brood years; [2] 1995, 1996, and 1997 brood years; 3 1994 and 1997 brood years

1.3.10 Genetic Diversity

The physical environments that support West Coast coho salmon—and the life history traits and genetic characteristics exhibited by these fish—indicate a substantial degree of ecological and genetic diversity. These environments range from the relatively dry climate in central California with strong and consistent upwelling offshore, to the extremely wet Olympic Peninsula with its snow and rain-fed rivers.

While information on historical runs is scarce, individual coho runs to the different tributaries probably showed a great deal of flexibility within their range. These runs became more conformed through selection by hatchery and harvest practices. In the 1940s, two separate runs of coho were reported to enter the Cowlitz River. The early run entered the Cowlitz from late August–September, with a spawning peak in late October. The late run entered from October–March, with a spawning peak in late November. Further, the Toutle River, a tributary to the Cowlitz River, historically produced an early-returning stock, with most fish returning from August–October. These early Toutle River coho are generally more southerly distributed in the ocean than the early component of the Cowlitz stock (WDW 1990).

Genetic diversity has largely been lost in the lower Columbia River because of widespread hatchery production with many out-of-basin (but mostly within-ESU) stock transfers. In the 1950s, salmon hatchery construction expanded on the lower Columbia River tributaries and hatcheries began to trap brood stock. Over time, transferring brood stock, eggs, and juvenile coho between hatcheries and planting hatchery fish off-station became

commonplace throughout the watershed, resulting in a widely-mixed coho stock (WDF et al. 1993).

1.3.11 ESU Definition

In 1995, the BRT formed by NMFS concluded during its coho status review that, historically, there probably was an ESU that included coho salmon from all tributaries of the Columbia River below the Klickitat River on the Washington side and below the Deschutes River on the Oregon side. This ESU also would have included coho salmon from coastal drainages in southwest Washington between the Columbia River and Point Grenville (between the Copalis and Quinault rivers). The team based its determination in part on the similarities between the different physical environments. The Columbia River estuary, Willapa Bay, and Grays Harbor all have extensive intertidal mud and sandflats and similar estuarine fish faunas, and they differ substantially from estuaries to the north and south. Their similarity results from the shared geology of the area and the transportation of Columbia River sediments northward along the Washington coast. Other commonalties include:

moving west to east, rivers that drain into the Columbia River have their headwaters in areas that are increasingly dry.

Columbia River tributaries that drain the Cascade Mountains have proportionally higher flows in late summer and early fall than rivers on the Oregon coast.

Genetic analysis conducted since the 1995 status review, however, have led the BRT to conclude that SW Washington coho salmon form their own ESU, separate from LCR coho salmon. Geneticists from NMFS collected and compared allozyme data over 10 years from more than 100 coho salmon samples from locations ranging from California to Alaska, with a primary focus on Oregon, Washington, and southern British Columbia. Results from the study showed regional patterns of allele frequency.

The samples arranged into several different clusters. This cluster analysis placed SW Washington coast coho in a different cluster from LCR coho salmon, which form a supercluster with Oregon coast fishes (NMFS 2001). Within the SW Washington and LCR clusters, several subclusters and three branches have only one or two members.

The NMFS BRT concluded it could not identify any remaining natural populations of coho salmon in the lower Columbia River (excluding the Clackamas and Sandy rivers) or along the Washington coast south of Point Grenville that warrant protection under the ESA.

1.3.12 Life History Diversity

Little is known about the specific life history traits of wild coho salmon within the Washington tributaries of the lower Columbia River. There does not appear to be many significant life history differences among ‘same type’ coho stocks in the Washington subbasins of the lower Columbia River. Two general coho stocks are present in the lower Columbia River today; Type S (early) refers to an ocean distribution generally south of the Columbia River with an early adult run timing in the Columbia River and Type N (late) refers to an ocean distribution generally north of the Columbia River with a late run timing in the Columbia River. For early coho in the Washington subbasins of the lower Columbia, migration timing is generally from mid-August to September and peak spawning occurs in late October. For late coho stocks, migration timing is generally from late September to October and peak spawning occurs in December to early January. Dominant adult age class for lower Columbia coho is 1.2, indicating 1 year in fresh water and 2 years in salt water. Any natural spawning that does occur is thought

to happen in all areas accessible to coho; specific spawning areas for each subbasin are noted in the Subbasin Chapters in Volume II.

For both stocks, fry emerge in the spring, spend 1 year in fresh water, then migrate to sea during the spring of their second year. In the Cowlitz River, there appears to be a late-late run component that may be an artifact of hatchery practices. Late stock hatchery programs throughout the lower Columbia have always taken brood stock for the late run from the early portions of the run. Once the annual brood stock needs were met, hatchery collection efforts ceased, leaving the later component of the run to spawn naturally. Therefore, a remnant late-late run from natural production exists in the Cowlitz basin and it is possible that other similar runs exist elsewhere in the lower Columbia.

There appears to be a significant difference in average length between the males and females of Columbia River hatchery coho stocks (Jim Ames, WDFW, personal communication). Based on CWT-marked coho recovered at hatcheries on the Washington side of the Columbia River, the females are larger in Type N coho, and to a lesser extent, in Type S coho. This length difference is not seen in other Washington hatchery coho stocks – if anything, the females tend to be smaller at most hatchery racks (Jim Ames, WDFW, personal communication).

1.3.13 Abundance

Since 1970, the Columbia River produced adult coho ocean population has ranged from a low of 96,700 in 1996 to over 3 million in 1971. The returns to the Columbia River mouth (after ocean harvest) have ranged from 74,800 in 1995 to over 1.5 million in 1986 (Figure 14-11).

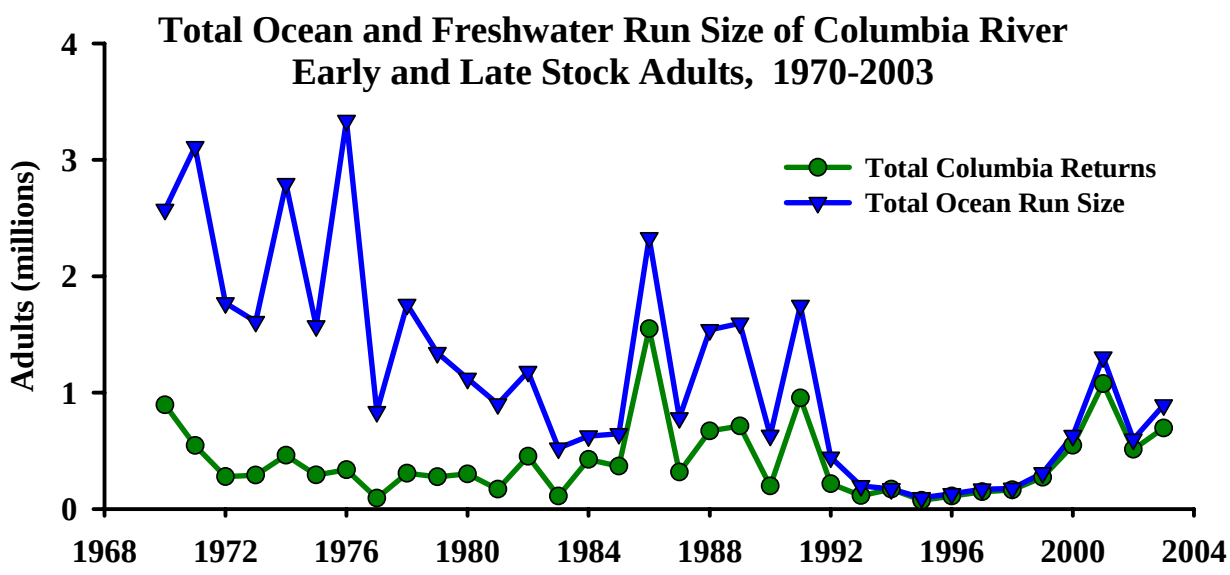

Figure 14-11. Columbia River coho ocean and freshwater run size.

While records of coho escapement from the 1940s and 1950s report runs as high as 77,000 coho to the Cowlitz River (WDF/WGC 1948) and 15,000 coho to the Lewis River, such large natural returning runs to lower Columbia River tributaries are now gone. Estimated coho escapement to other lower Columbia River systems in the early 1950s was generally in the range of a few thousand coho: Grays River (2,500), Kalama River (3,000), and the Washougal River (3,000). Today, coho stocks in these and other lower Columbia River tributaries in Washington are considered depressed, primarily because of chronically low escapement and production. Natural spawning is presumed to be quite low in most areas, and subsequent juvenile production

is below stream potential. Much of this natural production has been replaced by hatchery production.

Natural coho production is now being reintroduced in some once productive habitat areas. For example, in the Cowlitz system, coho are now reseeding the highly productive habitat in the upper basin above the hydroelectric projects through a salmon reintroduction program. In 1994, a trap and haul program began with adults returning to the Cowlitz Falls Fish Collection Facility near Mayfield Dam; adult coho have been released in the upper Cowlitz, Cispus, and Tilton rivers and allowed to spawn naturally. Nearly 1 million coho smolts were estimated to have migrated out of the upper basin in the spring/summer of 2001. This shows that the upper river is still capable of producing significant numbers of fish, however, only a portion of the migrating smolts (375,000) were subsequently trapped and hauled below the dams. Downstream passage of juvenile coho continues to be a challenge for this reintroduction effort. Estimates of coho smolt production potential in the Cowlitz River basin above the dams range from 6,319 (Stockley 1961) to 261,254 fish (Easterbrooks 1980). In the Lewis, reintroduction of coho to the upper basin above the hydro-system is also being considered.

1.3.14 Productivity

The productive capacity of the freshwater environment for coho has been estimated by a number of researchers. In the Big Qualicum River, Lister and Walker (1966) determined that 19.1 smolts were produced per 100 m^2 of wetted stream area measured at low flow. In three Oregon coastal streams, Chapman (1965) reported 18-67 smolts produced per 100 m^2 over a 4-year period. In low gradient side channels of the Cowichan River, Armstrong and Argue (1977) determined that 125-141 smolts were produced per 100 m^2. In an evaluation of coho smolt production in ten Western Washington streams, average smolt production per square mile ranged from 417 to 1,798; additionally, average smolt production per $mile^2$ in select lower Columbia tributaries from 1997 to 2002 ranged from 17 to 765 (Jim Ames, WDFW, personal communication). In a study of hatchery coho in isolated headwater streams in Canada, Tripp and McCart (1983) found that the average production was 8.4-8.5 smolts per 100 m^2; this low production may be a result of hatchery smolt fitness or because high-gradient headwater streams are not usually productive areas. The average coho production likely falls between these extremes reported in the literature. In addition, smolt production in streams is 7-10 times greater than lakes (Foerster and Ricker 1953).

The NPCC's smolt density model was run on many subbasins within the lower Columbia River to estimate potential coho smolt production. Estimates of coho smolt production for Washington subbasins include: 125,874 for the Grays River, 43,393 for the Elochoman, 123,123 for the lower Cowlitz, 131,318 for the Tilton River and Winston Creek, 155,018 above Cowlitz Falls, 142,234 for the Toutle, and 37,797 for the Coweeman.

1.3.15 Listing Status

In a 1995 status review of coho salmon, NMFS found that that if an evolutionarily significant unit of coho salmon (such as Clackamas River late-run coho) still exists in the lower Columbia River, it is not presently in danger of extinction, but is likely to become so (NMFS 1995). However, the Oregon Fish and Wildlife Commission conducted its own status review and concluded that lower Columbia coho produced in Oregon basins, including the Clackamas and Sandy Rivers, are at risk of extinction, and listed them as a state endangered species in 1998.

NOAA Fisheries was subsequently petitioned to list lower Columbia coho salmon on an emergency basis and to designate critical habitat. They determined that the petition presented

substantial scientific information indicating that a listing may be warranted, but that there was insufficient evidence to support an emergency listing (Fed. Reg. V.65, N214, P. 66221). Lower Columbia coho remain a candidate species for a potential ESA listing, with a listing decision pending.

1.4 CHUM SALMON *(Oncorhynchus keta)*

Chum salmon (*Oncorhynchus keta*) have the widest natural geographic and spawning distribution of any Pacific salmonid, primarily because their range extends farther along the shores of the Arctic Ocean than other salmonids (Groot and Margolis 1991). They have been documented to spawn from Korea and the Japanese island of Honshu, east around the rim of the North Pacific Ocean, to Monterey Bay in southern California. The species' range in the Arctic Ocean extends from the Laptev Sea in the Russian Federation to the Mackenzie River in Canada (Bakkala 1970, Fredin et al. 1977). Chum salmon historically may have been the most abundant of all salmonids—Neave (1961) estimated that prior to the 1940s, chum salmon contributed almost 50% of the total biomass of all salmonids in the Pacific Ocean. Chum salmon also grow to be among the largest of Pacific salmon, second only to chinook salmon in adult size, with individuals reported up to 42.9 in (108.9 cm) in length and 45.9 lbs (20.8 kg) in weight (*Pacific Fisherman* 1928). Average size for the species is around 7.9 to 15 lbs (3.6 to 6.8 kg) (Salo 1991).

The species is best known for its canine-like teeth and the striking body color of spawning males; a calico pattern, with the anterior two-thirds of the flank marked by a bold, jagged, reddish lines and the posterior third by a jagged black line. Females are less flamboyantly colored and lack the extreme dentition of the males. The two most widely used common names, 'chum' and 'dog' salmon, reflect these traits. Chum salmon is the common name accepted by the American Fisheries Society, most likely derived from a word in the language of the Chinook peoples of the Columbia River area, *cam* (also translated as *sum* or *tzum*), which means calico.

In the Columbia River basin, chum salmon once migrated more than 310 miles (500 km) to spawn in the Walla Walla River (Nehlsen et al. 1991) and were productive in many lower Columbia River tributaries. Runs of nearly 1.4 million fish are believed to have returned annually to the Columbia River. Today, annual runs average 4,000 fish, about 0.3% of the historical run size (WDFW 2001). Production is generally limited to areas downstream of Bonneville Dam. All naturally produced chum populations in the Columbia River and its tributaries in Oregon and Washington were federally listed as threatened in August 1999.

Intensive monitoring of chum spawning escapement is conducted in three Washington tributaries in the lower Columbia basin—Grays River, Hardy Creek, and Hamilton Creek—and in the mainstem Columbia River near Ives Island. The latter three populations are located immediately downstream of Bonneville Dam. Chum salmon populations exist in other river systems of the lower Columbia, but have not been consistently monitored and abundances are assumed to be extremely low. The Management Plan chapter of this subbasin plan includes additional information on chum.

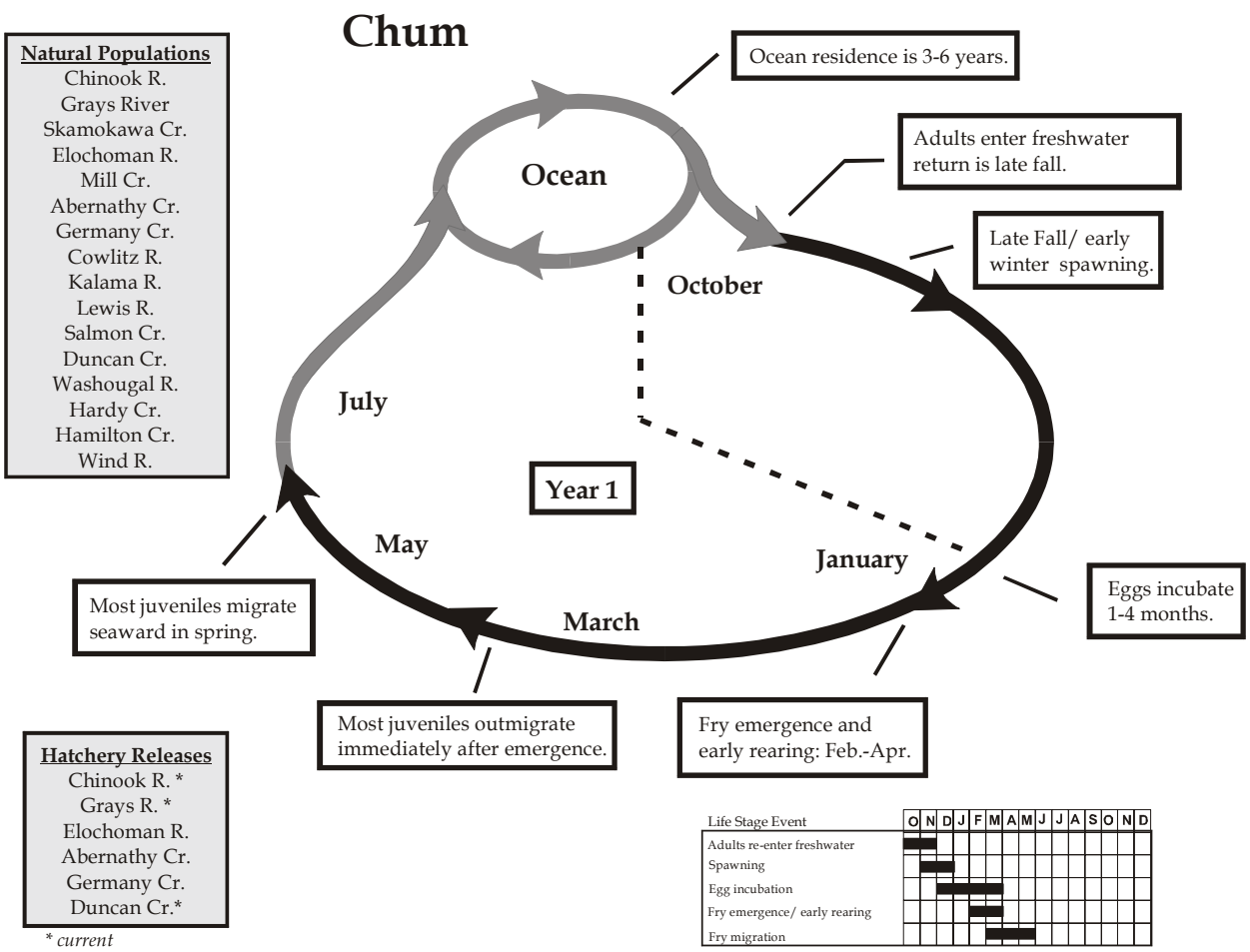

Figure 14-12. Chum salmon life cycle.

1.4.1 Life History and Requirements

The freshwater adult life history cycle of lower Columbia chum salmon populations follows the timing of seasonal changes in river flow and water temperatures in lower Columbia River tributaries (Figure 14-12). In general, the region has a mild climate with warm, relatively dry summers and cool, wet winters. The river environments these fish enter are characterized by relatively low elevations (1,640-3,280 ft [500-1,000 m]), with moderate amounts of precipitation (80-95 in/year [200-240 cm/year]). These rivers display relatively low flows during late summer and early fall, increased river flows and decreased water temperatures beginning in early October, and a single flow peak in December or January. Upstream migration of chum to tributary spawning areas often coincides with changes in streamflow and water temperature. In the lower Columbia River, streamflows typically begin to rise in October with the onset of fall rains. Water temperatures also drop at this time, creating conditions that favor salmon migration and spawning activity.

1.4.2 Upstream Migration Timing

Chum salmon returning to the Columbia River are considered a fall run. Adult fall run chum salmon return to the Columbia River from mid-October through November, but apparently do not reach the Grays River until late October-early December. Spawning occurs in the Grays

River from early November to late December. Fish returning to Hamilton and Hardy creeks begin to appear in the tributaries in early November and their spawn timing is more protracted (mid-November to mid-January). Chum salmon have been reported in October in the Washougal, Lewis, Kalama, and Cowlitz rivers in Washington and in the Sandy River in Oregon (Salo 1991).

Chum seldom show persistence in surmounting river blockages and falls, which may be why they usually spawn in lower river reaches. However, in some river systems, such as Washington's Skagit River, chum salmon routinely migrate distances of at least 105 miles (170 km). They swim even greater distances in at least two other rivers. In Alaska's Yukon River and the Amur River in the Russian Federation, chum salmon migrate more than 1,550 miles (2,500 km) inland. Both of these rivers have low gradients and are without extensive falls or other blockages to migration. Chum salmon that historically traveled up the Columbia River to spawn in the Umatilla and Walla Walla rivers, however, would have had to pass Celilo Falls and a web of rapids and cascades. The falls would have presented a considerable obstacle and probably were passable by chum salmon only at high water flows.

1.4.3 Spawning

Chum salmon spawn primarily in the lower reaches of rivers, digging their redds in the mainstem, tributaries or in side channels of rivers from just above tidal influence to nearly 60 miles (100 km) from the sea. They spawn in shallower, slower-running streams and side channels more frequently than do other salmonids. However, literature on selection of spawning sites and redd characteristics for chum salmon (reviewed in Bakkala 1970, Smirnov 1975, Salo 1991), indicates that under specific circumstances chum salmon spawn in a variety of locations.

Water velocity in spawning areas varies widely for chum salmon. In Washington, Johnson et al. (1971) measured water velocities near 1,000 chum salmon redds and found that velocities where fish spawned varied from 0.0 to 5.5 ft/sec (0.0 to 167.6 cm/sec), and that over 80% of the fish spawned in velocities between 0.7 and 2.7 ft/sec (21.3 and 83.8 cm/sec). This range is similar to that found in other species of salmon. For example, velocities of streams where chinook salmon spawn are reported to range from 0.3 to 4.9 ft/sec (10 to 150 cm/sec). Johnson et al. (1971) also attempted to correlate abundance indices of chum salmon in Washington with environmental variables such as stream discharge, velocity, and surface water temperatures, but found no relationship between run size and these variables. He concluded that he was unable to measure or to isolate the critical areas in which environmental factors influence run size.

Chum salmon in other parts of the world also choose spawning grounds with a variety of water velocities; for example, fall chum salmon spawned in pools where the velocity was reported to be quite insignificant (Soin 1954, Smirnov 1975). Working on Japan's Hokkaido Island, Sano and Nagasawa (1958) also found that fall chum salmon selected spawning areas with lower water velocities (0.3-0.7 ft/sec [10-20 cm/sec]) than did summer chum salmon in the Amur River area. These differences in the physical characteristics of spawning areas may act to isolate populations or runs in the same river (Salo 1991).

In some locations, subgravel flow (upwelled groundwater) may be important in the choice of redd sites by chum salmon. A summary of available information on Far Eastern chum salmon reported that throughout the Russian Federation and on Hokkaido Island, fall chum salmon "*utilize mostly spring areas of upper tributaries, [as] damage by freezing and other severe winter conditions is relatively minor in most years*." Sano (1966). However, Sano also

notes, based on studies by Smirnov in the 1940s, "*summer chum salmon spawn earlier in the season, and they do not particularly choose spring areas*."

Many Columbia River chum have been found to select spawning sites in areas of upwelling groundwater. New spawning grounds for chum were recently discovered along the Washington shoreline near the I-205 Glen Jackson Bridge where groundwater upwelling occurs. A significant proportion of chum returning to Hamilton Creek spawn in a spring-fed channel, and portions of the Grays River and Hardy Creek populations spawn in the area of springs. Hundreds of chum salmon once returned to spawn within spring-fed areas along Duncan Creek; efforts have been completed to restore passage to these productive areas and protect the springs that feed them. Adult and juvenile chum salmon from the Ives Island population are being released into newly rehabilitated habitat in Duncan Creek.

1.4.4 Incubation and Emergence

One of the earliest detectable differences between chum salmon populations in different areas is the time it takes for eggs to incubate, hatch, and emerge as alevins from the gravel. Differences between populations are caused by physical factors such as stream flow, water temperature, dissolved oxygen, and gravel composition, and by such biotic factors as genetics, spawning time, and spawning density, all of which can affect survival (reviewed in Bakkala 1970, Salo 1991).

Water temperature is believed to have the most influence on the rate of embryonic development in chum salmon (reviewed in Bakkala 1970, Koski 1975, Salo 1991). The amount of heat, measured in TUs, required by fertilized chum salmon eggs to develop and hatch is about 400-600 TUs, and the heat required to complete yolk absorption is about 700-1,000 TUs. Lower water temperatures can prolong the time required from fertilization to hatching by 1.5–4.5 months. For example, fertilized eggs hatch in about 100–150 days (400-600 TUs) at 39°F (4°C), but hatch in only 26–40 days at 59°F (15°C). Each salmonid has an optimal temperature range that maximizes egg to fry survival. Schroder et al. (1974) reported significantly higher mortality of chum salmon eggs, alevins, and fry when early incubation temperatures were below 34.7°F (1.5°C). Upper thermal limits for chum salmon incubation have not been reported.

The time to hatching also varies among populations and among individuals within a population (Salo 1991). Koski (1975) found differences in the time to hatching between early and late-returning chum salmon at Big Beef Creek, a tributary to Hood Canal. For 2 years (1968–70), early-returning (peak September) and late-returning (peak late November or December) fish spawned and their offspring were reared in spawning channels in the creek. Fry emerged from February to June, but the timing of fry emergence differed between early- and late-returning fish by an average of 35 days each year. Early-run fish took longer to hatch, and this difference between the two runs was consistent from year to year. However, the longer hatching time of early-returning spawners led to fry with lower average weight and less lipid content than fry of late-returning spawners. Lower weight and fewer food reserves in early-return fry may decrease their chances of survival during early life history. The difference in incubation times for eggs from these early- and late-returning fish suggested a genetic difference between the two runs, and Koski (1975) concluded that natural selection apparently acted on hatching times: fry tended to emerge when they had their best chances of surviving in streams and estuaries.

Changes in hatching (incubation) times due to adaptation to cold water also have been found for chum salmon in the Susitna River, Alaska (Wangaard and Burger 1983) and in the Amur River (Disler 1954 cited in Bakkala 1970). At low incubation temperatures, these populations demonstrated faster embryonic development than embryos in other populations at the same temperature. In Canada, however, Beacham and Murray (1986) failed to find differences in hatching times among eggs from adults with early, middle, and late spawning times that had been incubated at constant temperatures of 39, 46, and 54°F (4, 8, and 12°C). Nevertheless, the time of emergence in that study depended on the timing of spawning: earlier-spawning fish laid larger eggs that took longer to develop than did smaller eggs from later-spawning fish.

Factors such as dissolved oxygen, gravel size, salinity, nutritional condition, and even the behavior of alevins in the gravel can influence the time to hatching and emergence from the gravel. For example, Fast and Stober (1984) found that developing chum salmon embryos in small coastal streams required less oxygen than had been reported for either coho salmon or steelhead, but it is unknown to what extent chum salmon in different areas vary in their oxygen requirements. The relative importance of various factors influencing early development in different populations has not been evaluated.

Despite a large amount of variability in incubation environments, even over short distances, chum salmon display a variety of developmental responses that result in similar emergence and outmigration times among fry within a specific area. Variability in some of these responses appears to reflect differences among individual fish, but it also reflects differences among populations in adult run and spawning times, egg size, and temperature-development requirements.

Chum do not have a clearly defined smolt stage, but are nonetheless capable of adapting to seawater soon after emerging from gravel. Chum salmon usually retain parr marks when they first enter seawater. In Japan, chum salmon fry weighing less than 0.06 oz (2 g) maintained normal levels of plasma sodium (Na+) when they moved from fresh water into sea water (Iwata 1982). This ability, however, declines slightly with continued residence in fresh water. The capability of chum salmon fry for early osmoregulation in seawater may be important for adults homing back to natal streams. For example, hatchery chum salmon were 10 times less likely to stray within a river system if they were released into the river as fingerlings rather than as smolts (McHenry 1981 cited in Lister et al. 1981).

1.4.5 Freshwater Rearing

Chum salmon do not typically have substantial freshwater rearing time. Most chum juveniles begin seaward migration with minimal time spent in natal streams.

1.4.6 Juvenile Migration

Less is known about chum salmon downstream migrations than juveniles of other salmonids (Salo and Bayliff 1958, Beall 1972, Koski 1975, Seiler et al. 1981, and reviewed in Salo 1991) because chum salmon outmigrants:

1. are smaller than outmigrants of other salmonids,
2. migrate at night,
3. usually have shorter distances to migrate to reach salt water than do other species, and
4. do not school as tightly as some other salmonids (e.g., pink and sockeye fry).

Nonetheless, several key facets of fry outmigration are known. Downstream migration may take only a few hours or days in rivers where spawning sites are close to the mouth of the river, or it may take several months, as in the Yukon and Amur rivers, where spawning sites are located hundreds of kilometers upriver. The timing of outmigration is usually associated with increasing day length, warming of estuarine waters, and high densities of plankton (Walters et al. 1978). Juvenile chum salmon at southern localities, such as those in Washington and southern British Columbia, migrate downstream earlier (late January through May) than do fry in northern British Columbia and southeastern Alaska (April to June).

Several factors influence the timing of downstream migration, resulting in considerable variability in migration timing throughout the species range. These factors include time of adult spawning, stream temperatures during egg incubation and after hatching, fry size and nutritional condition, population density, food availability, stream discharge volume and turbidity, physiological changes in the fry, tidal cycles, and day length (Simenstad et al. 1982, Salo 1991). In the Russian Federation, Soldatov (1912 cited in Smirnov 1975) found that chum salmon outmigrations did not always immediately follow emergence; juveniles in many rivers remained up to 4 months in the river and grew to a considerable size before outmigration (Kostarev 1970 as cited in Salo 1991). In Washington, chum may reside in fresh water for as long as a month (Salo and Noble 1953, Bostick 1955, Beall 1972). Juveniles have been found to reside in fresh water for more than a month in the mainstems of the Skagit (Dames and Moore 1976) and Nooksack (Tyler 1964) rivers.

Because chum fry generally emigrate shortly after emergence, predation mortality during downstream emigration can be significant. Coho juveniles, resident trout, and cottids have been implicated as the primary predators, however, the species composition in each system plays a significant role. The estimated mean freshwater mortality as a result of predation ranges from 22% to 58%. In general, predation on smaller chum fry is thought to be high and predation decreases as chum fry size increases (Beall 1972, Hiyama et al. 1972). To compensate for this predation mortality, chum fry form schools (Pitcher 1986) and synchronize their movements (Miller and Brannon 1982). Historical information concerning the timing of chum salmon emigration in the lower Columbia River is limited. One existing report, however, describes emerging fry outmigrating past the Mayfield Dam site on the Cowlitz River in March and May 1955 and 1956. Thompson and Rothfus (1969) reported the passage at the Mayfield Dam site of approximately 137,250 chum outmigrants past the site between March–May 1955, and about 8,200 fry during the same period in 1956. A wild chinook capture and tag project conducted by Washington Department of Fish and Wildlife (WDFW) in the North Lewis River during 1977–79 showed incidental capture of chum fry peaking in April and not present in the catch after mid-May. In recent years, seining projects conducted by WDFW in the Grays River and at Ives Island by WDFW and the Oregon Department of Fish and Wildlife (ODFW) indicate outmigration occurs from March through May and peaks from mid-April to early May. Similar activities are being conducted in Deep River to assure release of hatchery fish from net pens is timed to minimize predation.

1.4.7 Estuary Rearing and Growth

The period of estuarine residence appears to be the most critical phase in the life history of chum salmon and may play a major role in determining the size of the subsequent adult run back to fresh water (Mazer and Shepard 1962, Bakkala 1970, Mathews and Senn 1975, Fraser et al. 1978, Peterman 1978, Sakuramoto and Yamada 1980, Martin et al. 1986, Healey 1982, Bax

1983a, Salo 1991). Chum salmon juveniles, like other anadromous salmonids, use estuaries to feed before beginning long-distance oceanic migrations. However, chum and ocean-type chinook salmon usually have longer residence times in estuaries than do other anadromous salmonids (Dorcey et al. 1978, Healey 1982). Bax (1983b) determined that the extent of juvenile mortality within 4 days of a hatchery release into the Hood Canal estuary was 31-46%. The most important determinant of estuarine survival may be the timing of entry into salt water because plankton abundance in estuaries is highly seasonal (Gunsolus 1978, Helle 1979, Gallagher 1979, Simenstad and Salo 1982).

Because chum salmon spend more time in the estuary, they are more susceptible to changes in the productivity of that environment than stream-type salmonids. Estuaries may be 'overgrazed' when large numbers of ocean-type juveniles enter the estuary *en masse* (Reimers 1973, Healey 1991). The loss of coastal wetlands to urban or agricultural development may more directly affect ocean-type populations than stream-type populations. For example, Thomas (1983) and Johnson et al. (2003b) have documented substantial loss of marsh and swamp habitat throughout the estuary and the lower Columbia River mainstem; further, many researchers (Healey 1982, Levy and Northcote 1982, Myers and Horton 1982, Simenstad et al. 1982, Levings et al. 1986, Bottom et al. 1984) have documented that small juvenile salmonids usually occupy shallow, protected habitats such as salt marshes, tidal creeks, and intertidal flats.

Chum salmon juveniles of early-returning adults tend to enter estuaries before juveniles of late-returning fish (Koski 1975). Because the juvenile emigration timing of lower Columbia River chum salmon from the natal streams is generally from March to May with peak migration in April, chum salmon likely begin arriving in the Columbia River estuary in April. Juvenile chum salmon were a minor portion of the catch during Columbia River estuary sampling efforts of Bottom et al. (1984); chum, sockeye, and cutthroat collectively represented 1% of the total juvenile salmonid catch. Chum salmon juveniles were captured in the estuary during April and May during both years of the study; chum salmon were present in the estuary from February through June (Bottom et al. 1984). Juvenile chum salmon were primarily distributed within the freshwater or estuarine regions of the estuary, although there was one occurrence in the marine region (Bottom et al. 1984).

Residence times are known for only a few estuaries, even though residence timing has been studied since the 1940s (reviewed in Congleton 1979, Healey 1982, Simenstad et al. 1982, Bax 1983a). Observed residence times range from 4 to 32 days, with a period of about 24 days being the most common.

Migration patterns of juvenile chum salmon have been studied intensively in areas such as Hood Canal by following marked juveniles from hatchery populations of fall-run chum salmon and by monitoring outmigration (Bax 1982, 1983a, b; Bax et al. 1979, 1980; Bax and Whitmus 1981; Schreiner 1977; Whitmus and Olsen 1979; Whitmus 1985; Salo et al. 1980). Some fry remain near the mouth of their natal river when they enter an estuary, but most disperse within a few hours into tidal creeks and sloughs up to several kilometers from the mouth of their natal river. Movements of chum salmon fry in Hood Canal generally appear to follow a pattern that depends on the time of release from hatcheries, however, release time is not the only factor influencing migratory patterns (Bax 1982, 1983a). Chum salmon fry released into Hood Canal in early February and March spread out over a large area, but fish released in April and early May tended to remain inshore initially, moving offshore in summer. These movements were apparently associated with prey availability. Fish initially fed inshore on epibenthic organisms, then offshore on plankton later in the season.

In the Nanaimo and Fraser River estuaries, juveniles spend up to 3 weeks feeding in the inner estuary, with little local movement (Healey 1979, Levy et al. 1979). Chum salmon juveniles in the Nanaimo, Yaquina, Cowichan, and Courtenay estuaries are most abundant in nearshore areas during April and May, but are most abundant in the outer estuary during May and June (Myers 1980, Healey 1982). Chum salmon fry show daily tidal migrations in the Fraser and Nanaimo rivers, which have large deltas and marshlands (Healey 1982). However, fry in Hood Canal have not been observed to display daily tidal migrations (Bax 1983a), most likely because rivers entering Hood Canal do not have extensive delta or tidal marsh systems (with the exceptions of the Quilcene and Skokomish rivers).

Chum salmon spend more of their life history in marine waters than other Pacific salmonids. Chum salmon, like pink salmon, usually spawn in coastal areas, and juveniles outmigrate to seawater shortly after emerging from the gravel (Salo 1991). This ocean-type migratory behavior contrasts with the stream-type behavior of some other species in the genus *Oncorhynchus* (e.g., coastal cutthroat trout, steelhead, coho salmon, and most types of chinook and sockeye salmon), which usually migrate to sea at a larger size, after months or years of freshwater rearing. Again unlike stream-type salmonids, survival and growth in juvenile chum salmon depend less on freshwater conditions than on favorable estuarine conditions, except for those chum salmon that undergo lengthy migrations such as in the Yukon and Amur rivers.

Recent sampling of juvenile salmonids in the Columbia River plume has started to illustrate patterns of habitat use by salmonids in the plume and nearshore ocean habitats (Fresh et al. 2003), although limited years of data are currently available. For example, preliminary evidence suggests that some juvenile salmonids (chum, steelhead, and yearling coho) may preferentially utilize the plume front compared to other areas in the plume or adjacent ocean habitats (Fresh et al. 2003). Although reasons for the apparent preference to the plume front are not clear, this area may be a more productive habitat than elsewhere in the plume and adjacent ocean.

1.4.8 Ocean Migrations

Little is known about the seaward migration of juvenile chum salmon from the Columbia River. Generally, however, migration of chum salmon juveniles out of estuaries appears to be closely correlated with prey availability. Chum salmon move offshore as they reach a size that allows them to feed on the larger neritic plankton, and this movement normally occurs as inshore prey resources decline (Salo 1991). This transition has taken place at 1.75 in (45 mm) fork length (FL) in Puget Sound and Hood Canal, Washington, but at 2.33 in (60 mm) FL in Prince William Sound, Alaska (Cooney et al. 1978).

Studies have shown that chum salmon in Puget Sound, Washington, and southern British Columbia generally entered the ocean earlier than did more northern and western populations (Hartt 1980, Hartt and Dell 1986). Hartt (1980) and Hartt and Dell (1986) summarized available data on the distribution, migration, and growth of chum salmon in their first year at sea and found that chum, pink, and sockeye salmon juveniles tended to group together and remained nearer shore (within 22 miles [36 km]) than juvenile coho and chinook salmon and steelhead. As groups of chum salmon reached Alaska, they moved offshore in a generally southwestern direction, although movement was variable and appeared to be strongly influenced by currents (Hartt 1980, Hartt and Dell 1986). A difficulty in these studies is that few numbers of tagged fish were recovered. In the tag recovery information summarized by Hartt and Dell, over 110,000

juvenile salmon and steelhead were caught and 35,259 tagged, of which 4,412 were chum salmon, although only 6 tagged chum salmon (0.1%) were recovered.

A second factor that obscures patterns of oceanic distribution and migration is the extent of delayed ocean migrations and residualism by chum salmon. In the tagging studies by Jensen (1956), juvenile chum salmon remained in nearshore waters beyond the usual time of ocean migration, although the extent of this residualism was unclear (Jensen 1956, Hartt 1980, Fresh et al. 1980, Hartt and Dell 1986). Not all of the chum salmon juveniles tagged in Hood Canal and Puget Sound moved northward toward British Columbia; some remained in Puget Sound throughout the summer, perhaps not leaving until the next spring (Jensen 1956). In November, Hartt and Dell (1986) found juvenile chum salmon in central Puget Sound and in Hecate Strait that averaged 9 in (230 mm) in length, an indication of good growth. It has been hypothesized that these fish may not make an extended northwest migration along the British Columbia/Alaska coast, but may instead proceed directly offshore into the North Pacific Ocean (Hartt and Dell 1986).

The International North Pacific Fisheries Commission (INPFC) has collected a large amount of information on the distribution and origins of high-seas chum salmon. These tagging and scale studies by the INPFC show that although chum salmon from both Asia and North America are distributed throughout the North Pacific Ocean and Bering Sea, Asian chum salmon apparently migrate farther across the Pacific Ocean than do North American fish. Neave et al. (1976) reported that North American chum salmon were rarely found west of the mid-Pacific Ocean beyond long. 175°E, while Asian chum salmon were often found far east of this line. Asian chum salmon have extended their distribution in recent years into the central and eastern North Pacific Ocean, perhaps because of the large increase in releases of hatchery fish in Japan (Kaeriyama 1989, Salo 1991), and because of the change from high-sea to inshore fisheries by Japan's fishing industry (Kaeriyama 1989, Ogura and Ito 1994). Bigler and Helle (1994) and Helle and Hoffman (1995) suggested that the overlap of continental groups may be detrimental to North American chum salmon because maturing chum salmon in the North Pacific Ocean may be at or above carrying capacity.

Limited information exists on stock- or population-specific migration patterns and ocean distributions of chum salmon. Maturing chum salmon in the North Pacific begin to move coastward in May and June and enter coastal waters from June to November (Neave et al. 1976, Fredin et al. 1977, Hartt 1980). No region-specific information on chum salmon migrations to Washington and Oregon has been reported. Whether the large populations of chum salmon that once inhabited the Columbia River (Rich 1942) had oceanic distributions similar to Puget Sound chum salmon is unknown. As landings in coastal Oregon historically excluded landings on the Oregon side of the Columbia River (Henry 1953), these fish may have had a more southern distribution, like the present distribution of Columbia River coho salmon (Sandercock 1991), and may have returned northward along the Oregon coast.

1.4.9 Distribution

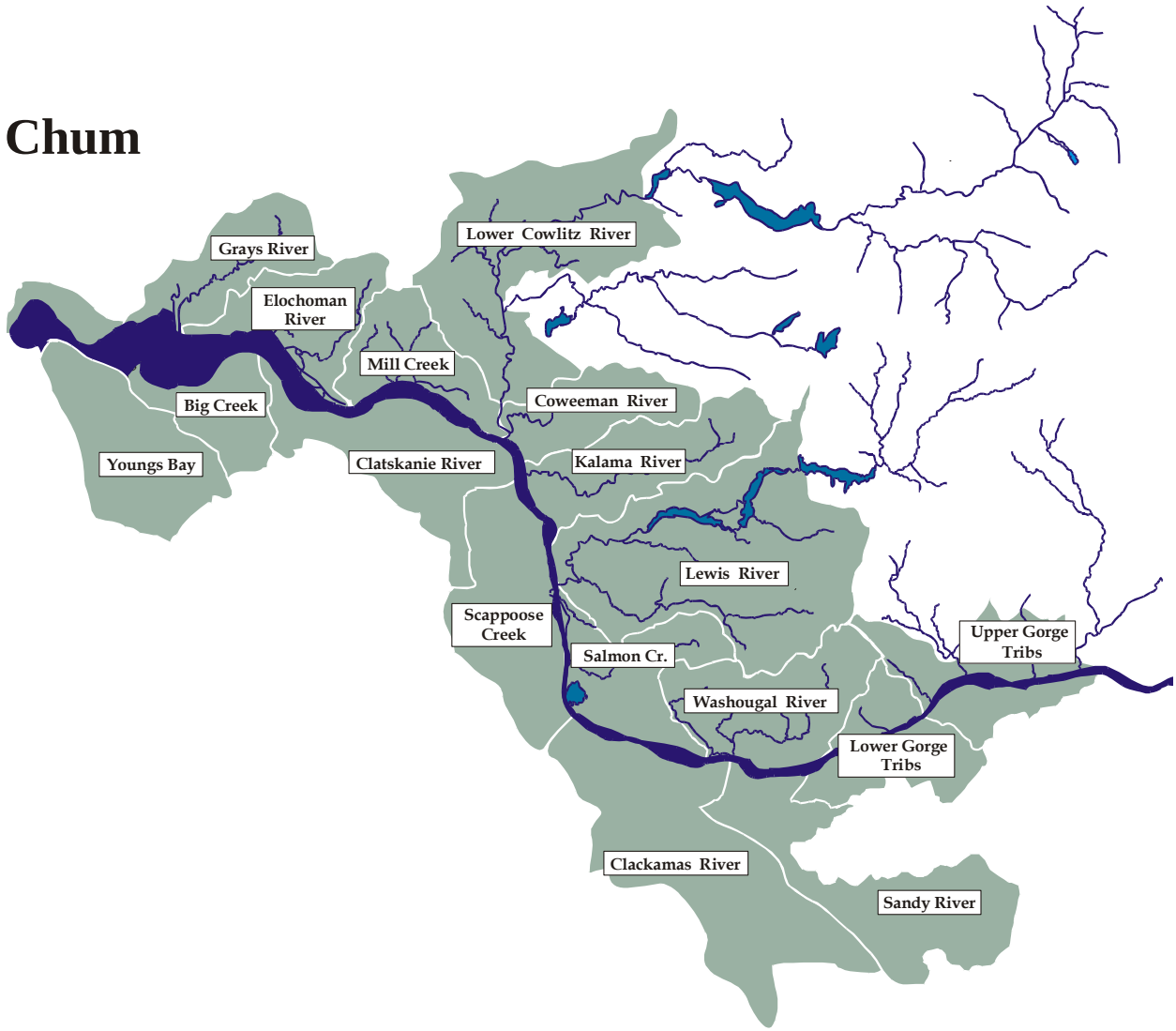

Figure 14-13. Historical demographically independent chum salmon populations in the lower Columbia River ESU (TRT 2002).

Chum salmon spawn from Korea and the Japanese island of Honshu, east around the rim of the North Pacific Ocean, to the Columbia River. In the Arctic Ocean, they range from the Laptev Sea in the Russian Federation to the Mackenzie River in Canada.

Chum once were widely distributed in Columbia River tributaries below Celilo Falls (Figure 14-13). Some chum historically passed over Celilo Falls on the Columbia River to spawn in the Umatilla and Walla Walla rivers (Nehlsen et al. 1991).

The size and distribution of the Columbia River chum population dropped dramatically in the 1950s (National Marine Fisheries Service [NMFS] 1997), though the runs were still high compared to today. Estimates of chum escapement in 1951 included 3,000 fish to the Lewis River; 1,200 fish to the Chinook and Deep rivers and Crooked and Jim Crow creeks; 7,500 to Grays River; 3,000 to Skamokawa Creek; 1,000 to the Elochoman River; 1,000 to the Cowlitz River; 600 to the Kalama River; 1,000 to the Washougal River; and 2,700 chum to the Abernathy/Mill/Germany Creek area. These escapement estimates document that natural

populations of chum salmon were present in basins throughout the lower Columbia River as recently as the 1950s.

Chum populations in many lower Washington tributaries continued declining into the 1970s. Between 1961–66, the Mayfield fish-passage facility on the Cowlitz River reported collecting only two adult chum (Thompson and Rothfus, 1969). Now, fewer than ten adults are usually collected each year at the Cowlitz Salmon Hatchery (Harza 1999). Chum populations also declined in the Lewis and Kalama rivers. In 1973, WDFW estimated the spawning population in the Lewis and Kalama basins as only a few hundred fish. According to a 1973 report the most dense observed chum spawning observed occurred in side channels and upwelling areas in the lower 6 miles (9.7 km) of the EF Lewis River (WDFW 1973). These declining chum populations illustrate that chum salmon distribution within the lower Columbia River was becoming localized by the 1970s; only a small portion of the historical lower Columbia River distribution possessed natural chum salmon populations.

Near Bonneville Dam, chum salmon return to Hardy and Hamilton creeks and to the lower reaches of Lawton, Good Bear and Duncan creeks. Chum salmon spawn primarily in the lower reaches of Hardy and Hamilton creeks. Annual escapement to these streams near Bonneville Dam averaged about 1,000 fish from 1967–1971. Bryant (1949) noted that a few chum spawned near the mouth of Woodward Creek in 1944. WDFW (1951) reported that chum use the lower portion of Gibbons, Walton, St. Cloud, Duncan, Woodward, Hardy, and Hamilton creeks.

Small numbers of chum salmon also return to other historical spawning tributaries in the lower Columbia River. Aside from the Grays River and Hamilton and Hardy creeks, chum salmon have been observed in Cowlitz, Lewis, Elochoman, Kalama, and Washougal rivers, and in Skamokowa, Germany, and Abernathy creeks. Biologists have monitored chum salmon populations in several of these river systems since 1998 and report that the populations remain extremely low (Uusitalo 2001). Monitoring was expanded in 2000-2002 to include repeat surveys in over 60 tributary streams. Significant spawning populations have been monitored for several years in the mainstem Columbia near Ives Island and Multnomah Falls in the lower Gorge and more recently chum spawning has been monitored in the mainstem Columbia at several spring seeps along the Washington shore near the I-205 Bridge. Some chum salmon may also return to areas above Bonneville Dam. In 1998 and 1999, about 195 and 135 chum salmon, respectively, were observed ascending the fish ladder at the dam (Keller 2001, NMFS 2000).

1.4.10 Genetic Diversity

While many streams in the lower Columbia River support small populations of chum salmon, large enough numbers to conduct a meaningful allozyme analysis have only been found in two regions, Grays River and just downstream of Bonneville Dam (Hamilton and Hardy creeks). Since 1992, collections of several hundred spawning adults have been made from these sites. Spawning has been observed recently in the mainstem Columbia River at the Pierce/Ives Island complex and in seep areas on the Washington shoreline near the I-205 Bridge. Chum adults and juveniles from these mainstem areas have been intermittently collected for genetic analysis from 1998 to 2001. Additionally, small numbers of chum also were collected in the Chinook and Cowlitz rivers in 2000.

The genetic analysis clearly separated the samples of spawning chum into three groups: the Grays River, the below-Bonneville area (Hamilton and Hardy creeks, Ives Island, and the I-205 seeps) and the Chinook River (Sea Resources Hatchery origin). When sampling occurred,

the Sea Resources Hatchery was propagating a non-Columbia chum stock from Southwest Washington, but has since switched to Grays River stock. The maximum p-value between the Grays River collection and any other collection was 0.0001, showing good separation between this population and all others. There also were several high p-value comparisons among the Hardy and Hamilton Creek collections; however, there was no clear distinction among the below-Bonneville (F-test analysis) collections.

Statistical analysis results indicate that the Grays River and below-Bonneville populations are reproductively isolated to a large extent, but that there is no such evidence for isolation among the below-Bonneville areas. Similarities between the collections from the I-205 seeps and the more upstream collections likely indicate opportunistic colonization of a new area. Thus, there appear to be two Columbia chum groups: Grays River and below-Bonneville mainstem and tributaries, which agree with the GDU designations of Phelps et al. (1995).

The genetic samples also showed no apparent differences in age structure of the three aggregations, with 3-year old fish predominating (Keller 2001). These findings resembled findings from scale analysis for chum salmon returning to the Columbia River in 1914, which also indicated that 3-year old fish constituted the majority of the run, 70.4% (Marr 1943). Although scale samples from more recent returns in 2001 and 2002 show a relatively even split between age 3 and age 4 spawning chum (Figure 14-14).

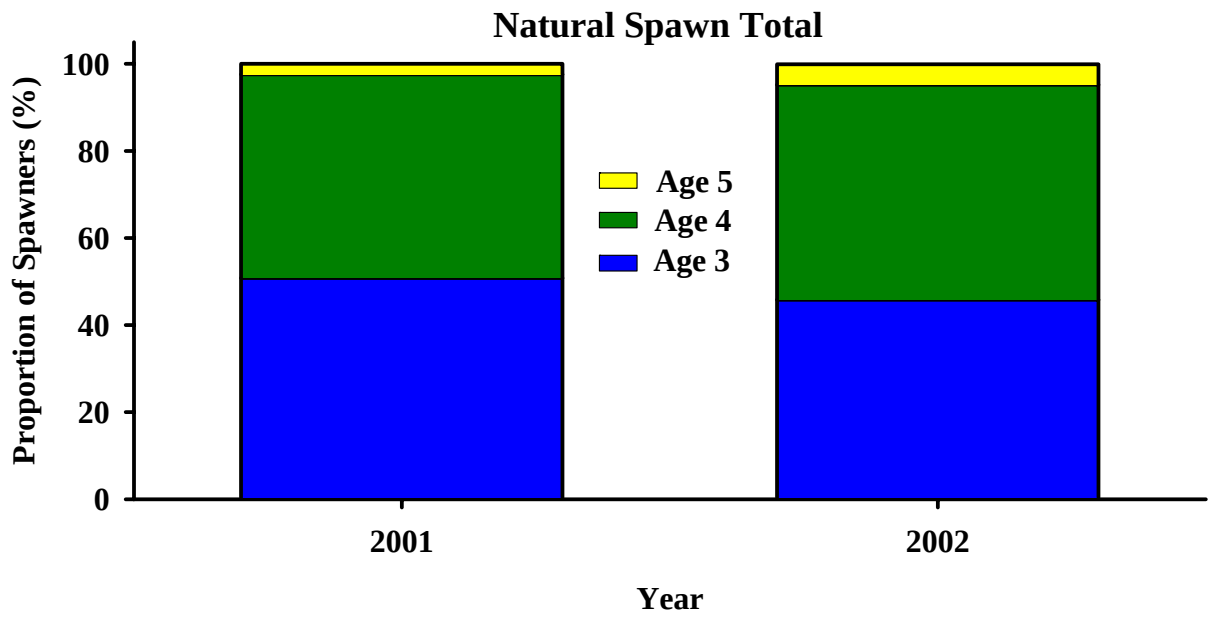

Figure 14-14. Age composition of natural spawning chum salmon.

1.4.11 ESU Definition

During the proposed listing process for chum salmon in the Pacific Northwest, NMFS (now NOAA Fisheries) received comments stating that chum salmon in the region represent one ESU (Fed. Reg., V64, N57, March 25, 1999, p. 14509). However, the NMFS Biological Review Team felt justified in separating Pacific Northwest chum salmon into 4 ESUs: Puget Sound/ Straight of Georgia, Hood Canal Summer-Run, Pacific Coast, and Columbia River. NMFS defined the Columbia River chum salmon ESU as including all naturally spawning populations

in the Columbia River and its tributaries in Washington and Oregon (Fed. Reg., V64, N57, March 25, 1999, p. 14508). More recently, the specific historical populations have been identified by Myers et al. (2003) (Figure 14-13).

1.4.12 Life History Diversity

Runs to the Grays River, Hamilton Creek, and Hardy Creek return to the Columbia River basin in October and November (the peak is mid-November). This run time resembles that of chum salmon in rivers along the Washington coast (WDF et al. 1993). Small differences, however, do exist in the timing of spawning for these lower Columbia River populations. Barin (1886) observed that dog salmon (chum) appeared in the Clackamas River by November and spawned soon after. Peak spawning activity for chum salmon in the Grays River and Hamilton and Hardy creeks differs by about a month (November 8 and December 8 or 19, respectively), providing considerable geographic and temporal isolation (Keller 2001). The different spawn timing for these populations suggest that there are likely differences in time of emergence for these chum populations; however, time of emergence data are not available for naturally produced Grays River chum salmon. The spawn timing differences among these naturally producing chum populations supports the genetic analysis that suggests that the Grays River and below Bonneville area (Hamilton and Hardy creeks) are different stocks. Because of limited research focused on chum salmon in the lower Columbia, no other life history differences have been documented among chum salmon populations.

1.4.13 Abundance

The historical chum run size in the Columbia River has been estimated at nearly 1.4 million fish per year. Annual escapements to Washington waters of the lower Columbia mainstem and tributaries declined to an average of 3,000 after 1955 (WDFW 2001). The chum returns remained relatively stable at low levels from 1956-2000, but there were significant increases in returns to Washington waters during 2001-2002 as indicated in index area peak counts in Grays River, Hardy Creek, and Hamilton Creek areas (Figure 14-15).

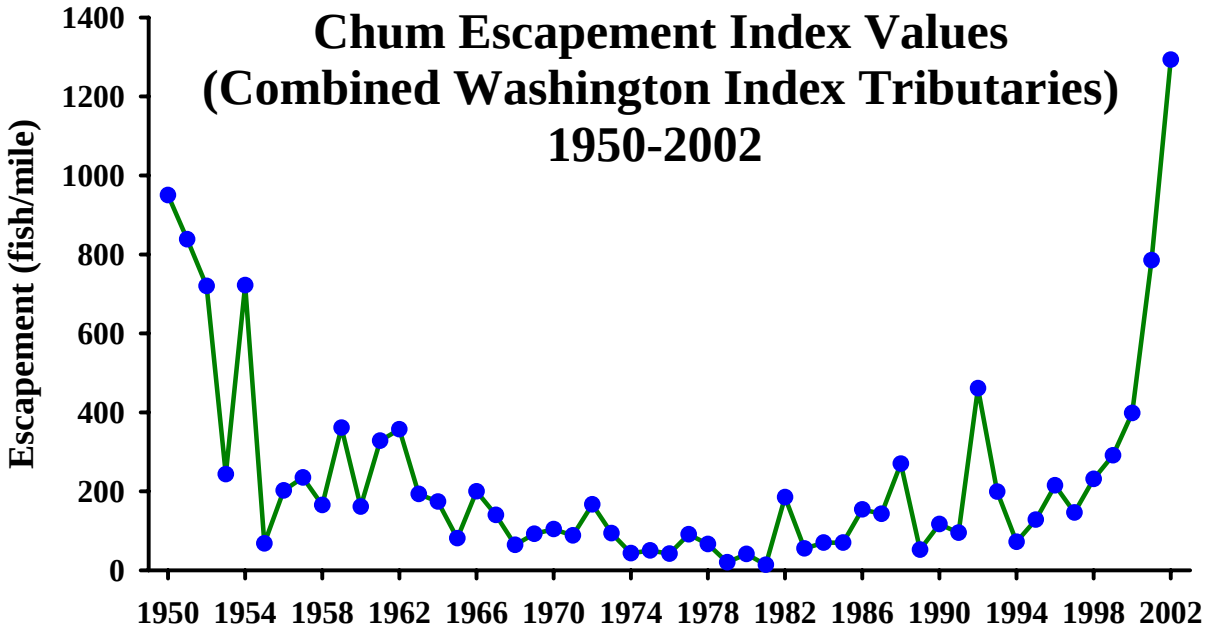

Figure 14-15. Chum escapement fish/mile peak counts for combined Washington index tributaries.

Today, chum salmon are limited almost exclusively to habitats downstream of Bonneville Dam, with the majority of spawning occurring on the Washington side of the Columbia River. Chum spawning returns to the Grays River and Hamilton Creek have been monitored annually since 1944 and returns to Hardy Creek since 1957. Chum spawning in the mainstem Columbia River near the Pierce/Ives Island complex, Multnomah Falls, and I-205 Bridge has been monitored in recent years, and mainstem Columbia River chum spawning population estimates have been made using multiple methods (Rawding and Hillson 2003, Van der Naald et al. 2003, WDFW 2003). Chum salmon also return to spawn in several other lower Columbia tributaries, however most past years' chum surveys have not included tributaries other then the index streams. Beginning in 2000, BPA funded the expansion of WDFW chum surveys to include lower Columbia tributaries in addition to the index stream surveys.

The Grays River Index chum monitoring areas include the mainstem Grays River, West Fork Grays River, and Crazy Johnson Creek. Grays River chum are considered depressed by WDFW due to chronically low spawning escapement (WDFW 2002). Average fish-per-mile values in the survey indices show a sharp decline in spawning escapement beginning in about 1955, with an increase beginning in 2001. Average fish-per-mile values from 1955-2000 ranged from a low of 6 fish in 1958 to a high of 521 in 1959 (WDF et al. 1993). The past two years have exceeded the 1959 count with 759 in 2001 and 1,587 in 2002 (Figure 14-16).

The Bonneville chum monitoring index area includes Hardy Creek, Hamilton Creek, and man-made Hamilton Spring Channel. The Bonneville area tributary chum population is considered depressed due to chronically low spawning escapements (WDFW 2002). Average fish per mile in the Bonneville area survey indices also display a sharp decline beginning in 1955 (based on Hamilton Creek counts). During 1955-2000, Hamilton Creek counts have ranged from a low of 4 in 1979 to a high of 892 in 1963. The 2001 and 2002 fish/mile counts in Hamilton Creek improved to 987 and 888 respectively (Figure 14-16). During 1957-2000 the Hardy Creek

counts ranged from a low of 1 in 1979 to a high of 636 in 1992. The 2001 and 2002 fish/mile counts in Hardy Creek improved to 711 and 416, respectively (Figure 14-16).

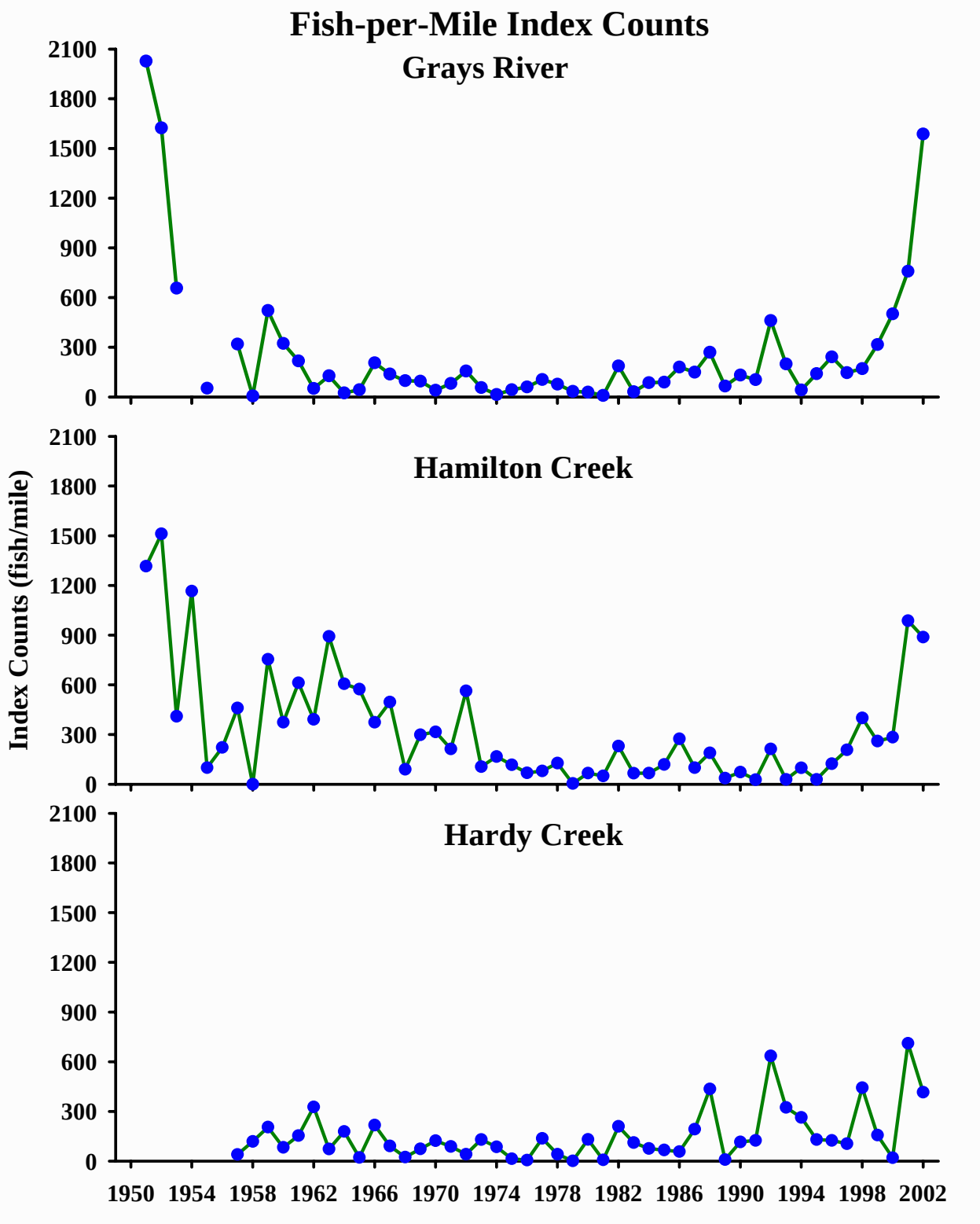

Figure 14-16. Fish-per-mile index area counts in Grays River, Hamilton Creek, and Hardy Creek.

Monitoring of lower Columbia chum returns has expanded in recent years to include mainstem spawners and over 60 non-index stream tributaries since. The lower Gorge area includes spawning in the mainstem Columbia near Ives Island and near Multnomah Falls. Mainstem Columbia spawning also occurs further downstream near I-205 Bridge near the Washington shore. Abundance estimates, distribution, and genetic research of mainstem spawners is currently a focus of federal and state agencies in an effort to determine if they are an independent population. The Bonneville mainstem and tributary spawning populations are also components of a reintroduction and low flow salvage plan. An effort is underway to reintroduce chum to Duncan Creek, just downstream of Hardy Creek, and also to 'salvage' adult chum in the mainstem Columbia and in the lower reaches of Hamilton and Hardy creeks during years when flows are too low for fish to spawn successfully or to access the spring-seep spawning areas.

Non-index area tributary monitoring includes chum spawning counts in watersheds from the Big White Salmon River downstream to the Chinook River. In 2002, WDFW used the spawning survey data to estimate chum spawning populations for index and non-index areas of the lower Columbia mainstem and Washington tributaries. The total spawning population estimate was 19,403, including 13,850 in index areas and 5,553 in non-index areas (Figure 14-17). When including the commercial fishery catch of 14 chum salmon, hatchery escapement of 309, and a Bonneville Dam count of 188 chum, the total minimum chum return to the Columbia River in 2002, excluding Oregon tributary spawning, which is considered to be low, is estimated to be 19,914 fish.

The vast majority of 2002 chum spawning occurred in the Grays River and lower gorge tributaries, and in the mainstem Columbia between I-205 Bridge and Bonneville Dam. However, notable spawning occurred in the Washougal, Lewis, and Chinook river basins, and in Skamokawa, Germany, and Abernathy creeks. The improved chum returns in the past two years has provided a unique opportunity to assess abundance (and presence and absence) in an expanded area of the Lower Columbia basin. This information can assist in discovery of areas which have maintained some capacity to produce chum under current conditions.

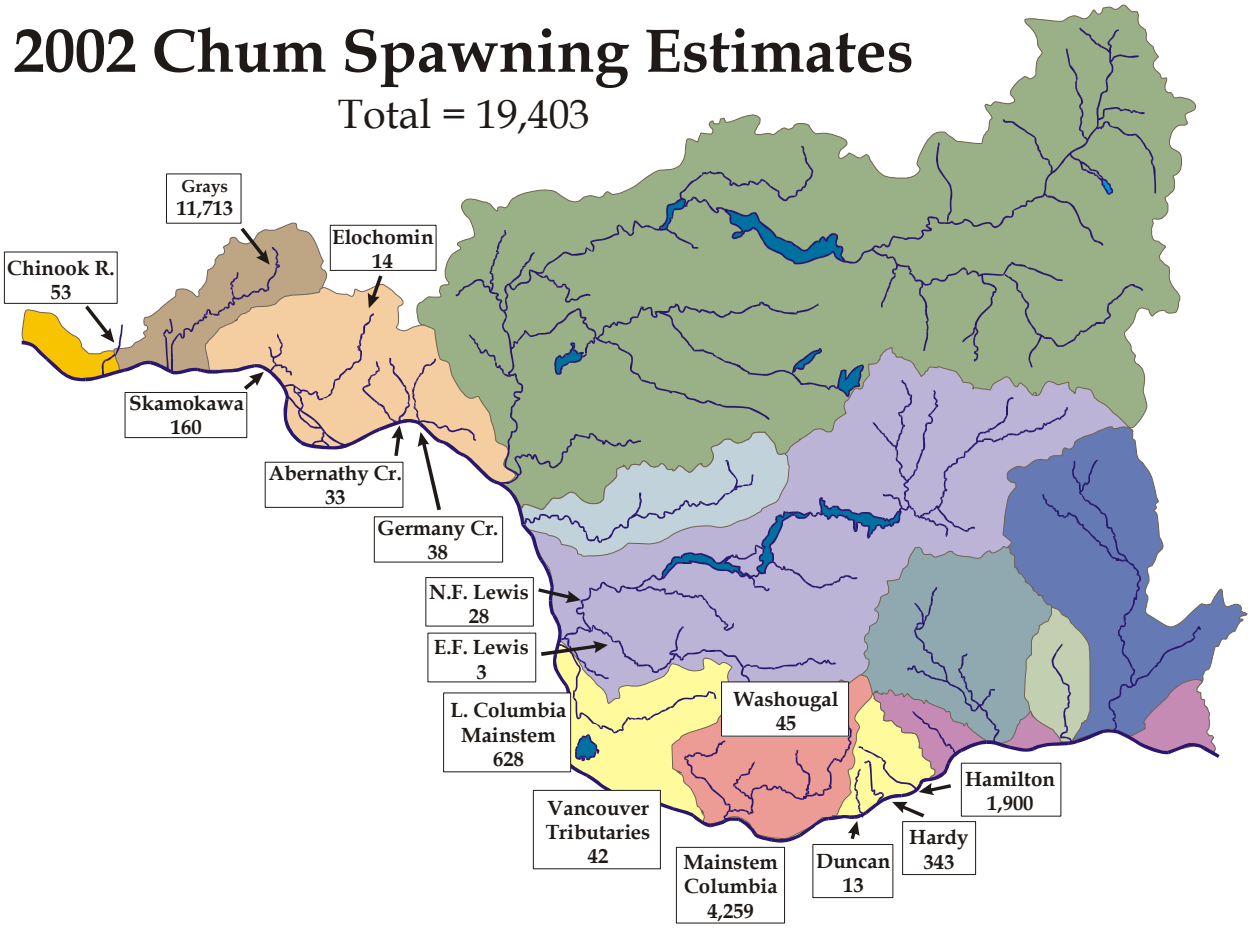

Figure 14-17. Distribution of Lower Columbia chum spawning populations in 2002.

1.4.14 Productivity

Little is known about the chum salmon production potential of subbasins in the lower Columbia River. Historically, many lower Columbia subbasins were capable of producing chum salmon runs in the thousands. Most watersheds have been negatively affected to some degree by human activity. The primary causes of habitat degradation, and hence salmon productivity, include urban development, dam construction and operation, channelization, riprapping, and timber harvest. For example, in the Cowlitz and Lewis rivers, dam construction has blocked chum salmon access to the majority of the productive habitat within the basin; the upper sections of these basins possess most of the productive salmon habitat. In the Grays River basin, the largest producer of chum salmon, habitat productivity and stability have been reduced as a result of logging road construction, timber harvest, and dike construction in the lower river. The productivity of the Grays River population was also reduced by the loss of Gorley Springs spawning channel that was destroyed in a 1998 flood. Mainstem Columbia chum productivity in the Ives and Pierce islands area is effected by flow operations at Bonneville Dam.

Chum salmon fecundity data are variable. In North America, literature-reported individual fecundity ranged from 2,018 to 3,977 eggs per female. No fecundity data are available for wild chum salmon in the lower Columbia River.

Chum salmon production is affected by the differential losses chum salmon experience during each stage of their life history; the magnitude of these losses varies geographically and

temporally and is a reflection of complex interactions between biota and environment. Reported average egg to fry survival in natural streams can be quite variable. For example, Levanidov (1964) and Beacham and Starr (1982) reported egg to fry survival ranging from 6.1-14.2%. Meanwhile, Bakkala (1970) reported annual chum salmon egg to fry survival ranged from 0.1-34.4% and multi-year means ranged from 1.5-27.6%. In controlled stream environments, such as the spawning channel in Abernathy Creek, mean egg to fry survival can be as high as 82.1% (Bakkala 1970). Reported values for mean fry to adult survival range from 0.8-2.8% (Parker 1962, Wolcott 1978). Most mortality suffered by chum salmon in the marine environment occurs within the first few months. Fishing mortality further reduces the number of adults escaping to natal streams to spawn; however, for lower Columbia River chum salmon, fishing mortality has been a minor factor limiting production in recent years (see Chapter 3). Harvest in the lower Columbia River mainstem has been <100 chum/year since 1992. Retention of chum in tributary recreational fisheries is prohibited.

1.4.15 Listing Status

The BRT established by NMFS to examine the status of chum, concluded that the Columbia River ESU is presently at significant risk. The BRT believes the current abundance is probably only 1% of historical levels and the ESU has undoubtedly lost some (perhaps much) of its original genetic diversity.

The NMFS chum status review goes on to state:

Although the current abundance is only a fraction of historical levels, and much of the original inter-populational diversity has presumably been lost, the total spawning run of chum salmon to the Columbia River has been relatively stable since the mid 1950s and total natural escapement for the ESU is probably at least several thousand per year. Taking all of these factors into consideration, about half of the BRT members concluded that this ESU is at significant risk of extinction; the remainder concluded that the short-term extinction risk was not as high, but that the ESU is at risk of becoming endangered.

Lower Columbia chum salmon, including all naturally spawning populations in the Columbia and its tributaries in Washington and Oregon, were officially listed as threatened on March 25, 1999 (Fed. Reg., V64, N57, p. 14508).

1.5 STEELHEAD *(Oncorhynchus mykiss)*

Along with cutthroat trout, steelhead/rainbow trout (*Oncorhynchus mykiss*) has the greatest diversity of life history patterns of any Pacific salmonid. Variability in degrees of anadromy and plasticity of life history types between generations is common. Generally, anadromous forms of *O. mykiss* are referred to as steelhead, and resident forms are known as rainbow trout, though some interior subspecies of resident fish are known as redband trout (Behnke 2002). In coastal areas, anadromous and resident forms usually do not co-occur; they are most often separated by a natural or man-made barrier to migration (Busby 1996). Where anadromous and resident forms do co-occur, it is possible for the progeny of individuals of one life history form to exhibit a different life history form (Mullan et al. 1992, Busby 1996). Shapovalov and Taft (1954) reported *O. mykiss* maturing in fresh water and spawning before their first ocean migration, a life history variation that is also reported in cutthroat trout.

In the lower Columbia basin, migrating adult steelhead can occur in the Columbia River year-round, but peaks in migratory activity and differences in reproductive ecotype lend themselves to classifying steelhead into two races: summer and winter steelhead (Figure 14-18, Figure 14-19).

Summer steelhead return to fresh water from May to November, and enter the Columbia River in a sexually immature condition, requiring several months in fresh water to reach sexual maturity and spawn.

- Winter steelhead enter fresh water from November to April; they are close to sexual maturation and generally spawn shortly after arrival in their natal streams.

Some rivers have both summer and winter steelhead, while others have only one race. Where both runs occur in the same stream, summer steelhead tend to spawn higher in the watershed than do winter forms, perhaps suggesting that summer steelhead tend to exist where winter runs do not fully utilize available habitat (Busby 1996, Withler 1966, Roelofs 1983, Behnke 1992).

In rivers where both winter and summer forms occur, they are often separated by a seasonal hydrologic barrier, such as a waterfall. Coastal streams are predominantly winter steelhead, whereas interior subbasins are dominated by summer steelhead. Historically, winter steelhead may have been excluded from interior Columbia River subbasins by Celilo Falls (Busby 1996).

Initial downstream migration of juveniles generally occurs at either of two life stages: parr (2.36-3.94 in [60-100 mm]), or smolts (5.91-7.87 in [150-200 mm]). Migration of parr leads to rearing in additional areas downstream. Within primary areas of steelhead production, the evidence suggests that capacity for steelhead is generally limited by summer rearing habitat for parr.

The Management Plan chapter of this subbasin plan includes additional information on steelhead.

1.5.1 Life History and Requirements

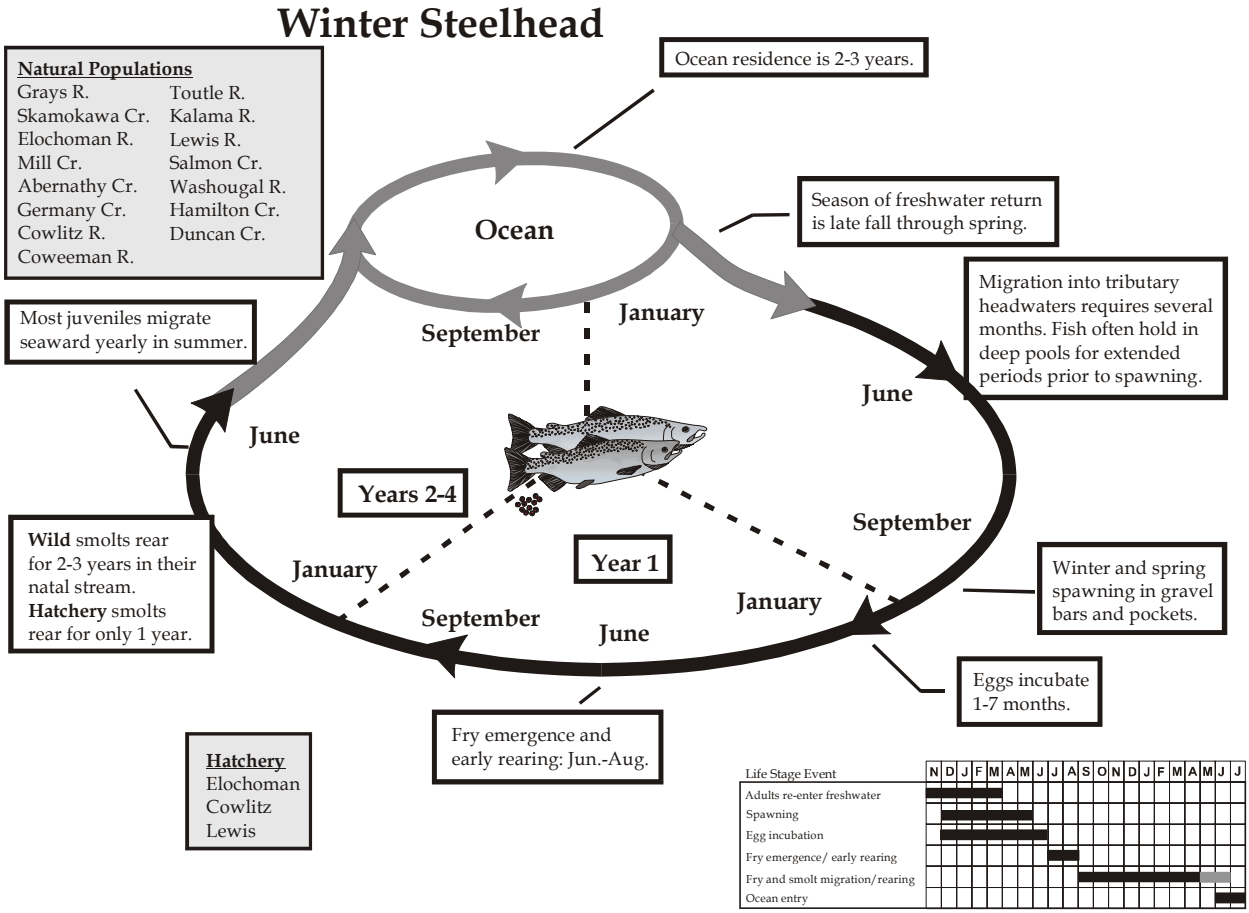

Figure 14-18. Winter steelhead life history.

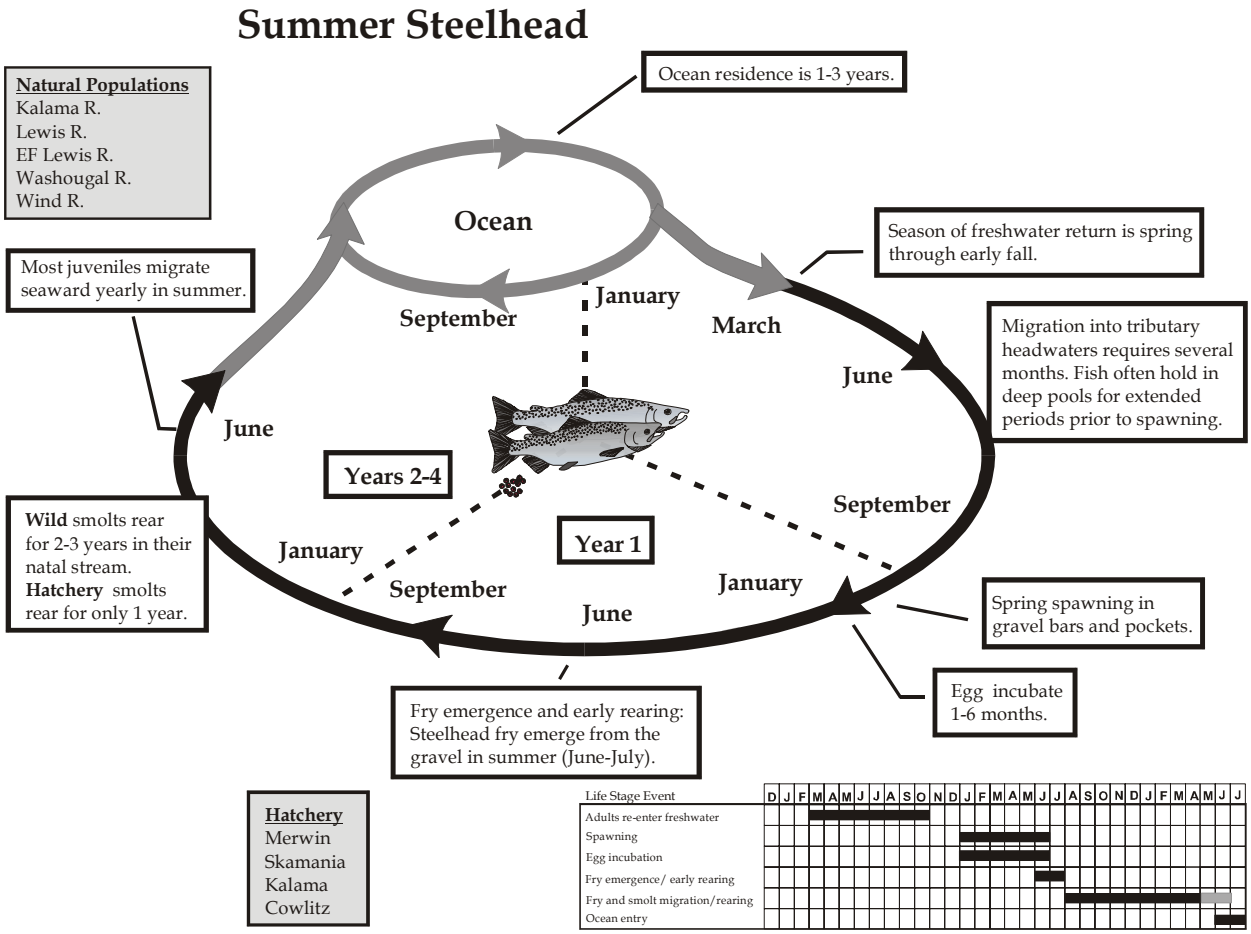

Figure 14-19. Summer steelhead life history.

1.5.2 Upstream Migration Timing

In the lower Columbia basin, summer steelhead return to fresh water from May to October, and enter the Columbia in a sexually immature condition, requiring several months in fresh water to reach sexual maturity and spawn. Winter steelhead enter fresh water from November to April, and return as sexually mature individuals that spawn shortly thereafter.

1.5.3 Spawning

Steelhead spawn in clear, cool, well-oxygenated streams with suitable gravel and water velocity. Adult fish waiting to spawn or in the process of spawning are vulnerable to disturbance and predation in areas without suitable cover. Cover types include overhanging vegetation, undercut banks, submerged vegetation, submerged objects such as logs and rocks, deep water, and turbulence. Spawning occurs earlier in areas of lower elevation and where water temperature is warmer than in areas of higher elevation and cooler water temperature. Spawning occurs from January through May, and precise spawn timing is related to stream temperature. Bovee (1978) reported a spawning temperature for steelhead of 39-55°F (4-13°C), with an optimum of 46°F (8°C).

Steelhead spawn in areas with water velocities of 1-3.62 ft/sec (30-110 cm/sec) but prefer velocities around 2 ft/sec (60 cm/sec) (Bovee 1978). Female steelhead bury their eggs at a depth of 2-12 in (51-305mm) in redds that occupy up to 60 ft^2 (5.57m^2). More than one redd may be

constructed by each female in a season. Spawning sites typically require gravel (0.5-4.5 in [12.5-114mm] diameter) and well-aerated flow. Adult steelhead, unlike salmon, do not necessarily die after spawning but return to the ocean. However, repeat spawning is not common among steelhead migrating several hundred miles or more upstream from the ocean. Researchers have reported that the incidence of repeat spawning increases from north to south (Sheppard 1972, Barnhart 1986). Females have a higher survival rate after spawning that do males (Barnhart 1986). Spawning males usually mate with more than one female and remain in the spawning stream longer than do females (Jones 1974, Barnhart 1986).

1.5.4 Incubation and Emergence

Steelhead eggs hatch in 35–50 days depending on water temperature. Following hatching, alevins remain in the gravel 2 to 3 weeks until the yolk-sac is absorbed (Barnhart 1986).

Steelhead are spring spawners, so they spawn at a time when temperatures are typically cold, but increasing. Their spawning time must optimize avoidance of competing risks from gravel-bed scour during high flow and increasing water temperatures that can become lethal to eggs as the warm season arrives.

As with other salmonids, steelhead eggs show a distinct thermal range at which survival is optimum, and survival decreases at temperatures above or below that optimum. Incubation experiments by Kwain (1975) established that survival of steelhead eggs was near 100% at 44.6-50°F (7-10°C), was only about 25% at 59° F (15°C), and was about 50% at either 37 or 41°F (3 or 5°C). These data suggest that, while steelhead eggs have a narrower range of temperatures for optimal survival than either chinook or coho salmon, their rate of survival drops less at temperatures above or below optimum (Beacham and Murray 1990). While both steelhead and chinook eggs start dropping in survival as temperatures fall below 41°F (5°C), chinook egg survival drops to near 0% at 37°F (3°C), while steelhead egg survival drops to about 50% at that temperature. Survival of coho eggs remains near 100% down to 36°F (2°C).

Excessive amounts of fine sediment can reduce survival of salmonid eggs, rearing density of parr, and even survival of overwintering presmolts. Kondolf (2000) points out that although grains smaller than 0.39 in (10 mm) can reduce egg-to-fry survival, some streams with successful natural reproduction have egg-to-fry survivals of considerably less than 50%. Such occurrences indicate that egg-to-fry survival often is not the limiting factor to populations for which juveniles must rear at least a full year in fresh water.

Fry emergence is principally determined by the time of egg deposition and the water temperature during the incubation period. Fry emergence may occur from May through August in the Yakima River subbasin (YIN et al. 1990). In the lower Columbia, emergence timing differs slightly between steelhead races and among Washington subbasins. The different emergence times between races may be a function of spawning location within the watershed (and hence water temperature) or a result of genetic differences of the races. Generally, emergence occurs from March into July, with peak emergence time generally in April and May.

1.5.5 Freshwater Rearing

Following emergence, fry usually move into shallow and slow-moving margins of the stream, where they may aggregate in small schools of up to 10 individuals (Barnhart 1986) in waters 3-14 in (8 to 36 cm) deep (Bovee 1978). Fry tend to occupy shallow riffle habitats, but

will occupy pool type habitats during periods of low flow (Barnhart 1986). As they grow, they inhabit areas with deeper water, a wider range of velocities, and larger substrate. Also as they grow older, fry cease schooling behavior and adopt and defend individual territories. Newly emerged fry are sometimes preyed upon by older juvenile steelhead (Barnhart 1986). When water temperatures fall below 39° F (4°C), fry become inactive and conceal themselves in the substrate (Chapman and Bjornn 1969, Barnhart 1986). Bjornn et al. (1977) found significant reductions in juvenile steelhead where gravel substrate was embedded in fine sediment. Sedimentation affects not only the availability of interstitial habitat, but also the productivity of invertebrates, a major food component of juvenile steelhead (Reiser and Bjornn 1979).

Excess fine sediment can reduce rearing density for salmonid parr. Newly emerged fry can occupy the voids of substrate made up of 0.8-2 in (2-5 cm) diameter gravel, but presmolts need cobble (>3 in (7.5 cm)) and boulder-sized rock to provide interstitial spaces they can occupy. Density of juvenile steelhead in summer and winter was reduced by more than half when enough sand was added to fully embed the large cobble substrate in an experimental stream (Bjornn et al 1977). Thompson and Lee (2000) found that probability of moderate to high densities of steelhead parr in Idaho streams decreased as the percentage of watershed with unconsolidated lithology increased ($P>0.05$). They deduced that this type of lithology was prone to sedimentation that could reduce parr survival.

Several studies have found that, although the stock-recruitment relationships show strong density dependence in survival over the length of a full generation from steelhead spawners to their mature offspring, the life stage at which the density dependence shows up is not the spawning-to-fry survival but rather parr-to-smolt survival. For example, Cramer et al. (1985) found from 6 years of data in the Rogue River that subyearling steelhead abundance was a positive linear function of spawner abundance. This finding remained the same after 2 more years of data were added (ODFW 1994). On the Keogh River in British Columbia, Ward and Slaney (1993), found from extensive sampling of all life stages since 1976 that the relationship of eggs-to-fry was linear, while the relationship between fry and smolts showed strong density dependence. Bjornn (1978) found that abundance of yearling steelhead migrants from the Lemhi River over 12 years approached an asymptote at which more age 0 steelhead did not produce more yearling migrants. Thus, carrying capacity of a stream for steelhead is determined by competition for space among parr. This density dependent mechanism affects overall abundance (Bjornn 1978, Everest et al. 1987, Ward and Slaney 1993), however, it appears to have little affect on steelhead growth (Bjornn 1978, Reeves et al. 1997).

Snorkel observations of rearing steelhead consistently show that they defend individual territories associated with the substrate, and are seldom found in schools (Everest and Chapman 1972, Hillman et al. 1987; Don Chapman Consultants 1989). By manipulating both the stocking density and the density of prey that rainbow trout eat in laboratory stream channels, Slaney and Northcote found that subyearling rainbow defended smaller territories and had fewer aggressive encounters as prey availability increased. Further, as prey density increased, the proportion of fry emigrating from the channels decreased. These behavioral traits lead to displacement of juvenile steelhead when space or food is limiting.

A distinct downstream movement of steelhead presmolts occurs in most streams in the fall, and this could be interpreted to indicate a shortage of winter habitat in their summer rearing area. Studies demonstrate that steelhead presmolts will migrate from an area in the fall where habitat for winter refuge is in short supply, but these fish typically find appropriate winter habitat farther downstream (Bjornn 1978, Tredger 1980, Leider et al. 1986).

Solazzi et al. (2000) found that construction of dammed pools and alcoves and adding woody debris to the constructed units substantially increased the number of steelhead smolts produced during the 4–5 years after restoration treatments in two streams. Solazzi et al. (2000) found that treatments did not increase the number of presmolts in the stream, so they deduced that the increased number of smolts must have resulted from higher survival of presmolts to smolts. While this may have been the case, the increased number of smolts also may have reflected a greater fraction of presmolts remaining in the treatment areas, rather than migrating downstream in search of winter habitat. The proportion of presmolts that migrate downstream in fall decreases as habitat complexity increases in the summer rearing areas.

Research has established that downstream movement of presmolts in the fall is not an indicator of increased mortality. In the Lemhi Basin, Bjornn (1978) found that 30-85% of steelhead presmolts in Big Springs Creek migrated downstream in the fall to overwinter in the Lemhi River, and that presmolt-to-smolt survival ranged from 6-41% for those that migrated, compared to 8-17% for those that stayed in Big Springs Creek. Similarly, Leider et al. (1986) found that most steelhead smolts originating from Gobar Creek had migrated downstream to the Kalama River as presmolts and reared successfully through the winter there. In Nuaitch Creek of British Columbia, Tredger (1980) estimate that 69% of steelhead smolts were actually produced downstream in the Nicoloa River where the fish had migrated to as fry or parr. Thus, evidence indicates that overwintering habitat is important to juvenile steelhead and such habitat may be equally valuable whether it is in the natal stream reach or in some reach downstream.

Observations indicate that juvenile steelhead habitat preferences in order of importance may be depth, velocity, and cover. In a study where effects of cover where held constant, Beecher et al. (1993) compared depth and velocity preferences of steelhead parr 3-8 in (75-200 mm) in a Washington stream that was uniformly lacking in cover; large boulders accounted for less than 1% of surface area and there was no large woody debris (LWD). The stream was believed to be fully seeded with juveniles, because goals for wild spawner escapement were met. Beecher et al. (1993) found that steelhead parr strongly avoided shallow habitats, but once depth was sufficient, velocity preference influenced habitat selection. The strongest effect that depth had on rearing distribution was that parr completely avoided areas with depths < 6 inches. Beecher et al. (1993) found the highest number of parr at depths of 1.6-2.5 ft (0.5-0.75 m), but parr showed the greatest preference for depth > 2.5 ft (0.75 m). Parr avoided depth < 0.8 ft (0.25 m) and velocities < 0.7 ft/sec (21 cm/sec). Beecher et al. (1993) found that most parr were observed at velocities of 0.9-1.1ft/sec (27.4-33.2 cm/sec), but velocities most preferred were 0.7-0.9 ft/sec (21.3-27.1 cm/sec). Preference of steelhead parr for these depths and velocities was also found in an Idaho stream by Everest and Chapman (1972), and was confirmed in an experimental setting by Fausch (1993). Additionally, Beecher et al. (1993) found a significant relationship between parr density and joint preference for depth and velocity combined in a fully-seeded Washington stream.

Fausch (1993) installed replicate experimental structures in a natural stream to evaluate steelhead preference for three types of cover; 1) velocity, 2) lateral cover, and 3) overhead cover. Fausch found that parr selected structures located adjacent to swifter velocities (>0.7 ft/sec [21 cm/sec]) and within 2.9 ft (0.9 m) of natural overhead cover. The preference for overhead cover was stronger than that for velocity cover or lateral cover, but preferences were additive when all were available. Overhead cover was located in or above the water, and presumably provided protection from air or land-based predators. Installation of experimental structures did not attract new fish to the area, but fish present organized around structures with consistent preferences as

described. Shirvell (1990) found with experimental placement of rootwads that steelhead parr used velocity and shading created by rootwads, but were not attracted specifically to rootwads. The experiments of Shirvell (1990) concluded that steelhead preference for velocity ranked first, depth second, and light intensity (shade) third. These findings were still consistent with those of Beecher et al. (1993), because depths steelhead used were greater in the Shirvell study than the minimum depth that steelhead strongly avoided in the Beecher et al. study. Densities of steelhead parr in the stream studied by Shirvell (1990) averaged 1.7 parr/yd^2 (2 parr/m^2) at mean depth of 22 in (56 cm) and mean fish length of 48 in (124 cm).

Findings of steelhead micro-habitat preferences during snorkel surveys in natural streams were consistent with those in experimental settings. Don Chapman Consultants (1989) found that steelhead parr in Washington's Wenatchee River generally selected stations where adjacent velocities were 6-8 times their nose velocity. Stations chosen by parr increased in depth and velocity with fish size. The combined result of steelhead seeking cover from velocity and seeking stations adjacent to higher velocity, as described by Don Chapman Consultants (1989) and Fausch (1993), is that steelhead are often found in riffles or cascades behind boulders. Don Chapman Consultants (1989) found that steelhead concentrated in high gradient reaches (>5%) and usually stationed individually behind boulders where surface turbulence provided cover.

Ward and Slaney (1993) found that placement of boulders resulted in about one steelhead parr rearing per boulder, where none had reared previously. Dambacher (1991) found in the Umpqua River Basin, Oregon, "*Stream channels with relatively high (0.02/m^2) and low abundances (<0.02/m^2) of age >1 steelhead were separated, with some overlap, by the relative amount of large boulder substrate*." Although boulders (a form of substrate) can create velocity conditions that steelhead prefer, it appears that it is the velocity patterns, and not the boulders, that influence steelhead habitat selection. Snorkel surveys in the Wenatchee River by Don Chapman Consultants (1989) found that steelhead, when forced by sharp flow reductions to move, selected new stations with similar velocity patterns, but different substrates. Don Chapman Consultants (1989) concluded that associations with specific types of substrate were coincidental rather than causal.

Dambacher (1991) found that streams with greater average riffle depth also had greater densities of steelhead (R^2 =0.69). Similarly, Bisson et al. (1988) found a positive correlation of age 1+ steelhead use with habitat depth over the depth range of 0.4-1.6 in (10-40 cm). In smaller streams where riffles were too shallow, Dambacher (1991) found that age >1 steelhead showed strong electivity for pools, rather than riffles. Dambacher (1991) concludes, "*Stream size (as described by mean riffle depth) apparently creates an upper limit on density of age >1 steelhead rearing during the summer in stream channels of presumably good habitat quality*." Roper (1995) found in the South Fork (SF) Umpqua River and Jackson Creek that steelhead parr preferred riffles in the lower reaches and pools in the uppermost reach. In nine tributaries sampled in that study, steelhead tended to be more in pools than in riffles. Roper (1995) concluded that depth or other physical factors may be more important to steelhead preference than habitat selection for pools or riffles.

The preference of steelhead to station themselves where velocities are substantially higher on each side of their focal point results in higher densities as channel roughness (frequency of large boulders) increases. Johnson (1985) performed snorkel surveys of parr densities in a number of western Washington rivers. The published data show over a 10-fold variation between reaches in average parr densities within riffles, and much of that variation was related to whether boulders were the dominant substrate type. All of the reaches with higher than

3 parr/100m^2 (4 of 18 reaches) had boulders as dominant substrate, and the lowest density (1.5 parr/100m^2) in riffles dominated by boulder substrates was equal to the highest density observed in any other unit type. Parr densities in boulder-dominated riffles averaged about five times greater than in riffles with other substrate types as dominant.

Johnson et al. (1993) found that densities of steelhead parr within scour pools tended to increase with increasing structure complexity resulting from wood. They scored wood complexity from 1 to 5, with 1 being little to no wood present, 5 being a large amount of stable complex wood present. The average number of fish/pool during summer generally increased with increasing complexity from wood, and ranged from 2.6 parr/pool in 91 pools lacking complexity to 7.5 parr/pool in 27 pools with a complexity score of 4. Although there were fewer fish in pools with a habitat complexity of 5 compared to those rated as 4, the decrease in fish abundance at the highest pool complexity is likely to be an artifact of sampling bias. A different method of estimating fish abundance had to be used in the pools with the highest cover complexity, because both observation and capture of fish was obstructed. Recent studies have demonstrated that fish abundance in highly complex habitats is usually underestimated by conventional techniques. In winter, differences between complexity scores were not as consistent, and showed a gross indication of increasing fish numbers with greater wood complexity.

The USFWS (1988) studied winter habitat use by juvenile salmonids in the Trinity River. They found steelhead densities were greatest in areas containing cobble and boulder substrates, generally at shallow depths of 0.5-1.5 ft (0.2-0.6 m) with slow current (0-1.2 ft/sec [0-36.6 cm/sec]). Densities of steelhead in areas with high amounts of woody debris, but silt and sand substrate, had less than 1/10 of the steelhead densities found in side channels with cobble and boulder substrate. During winter, the USFWS (1988) found, "*Focal points were nearly always located underneath cobbles or boulders*." After 2 years of additional sampling for the same study in the Trinity River, USFWS (1990) concluded, "*For steelhead, by far the most important criterion of habitat utilization is the presence of cobbles from 6 to 12 inches in diameter free of sand or silt*." The preference of steelhead to overwinter in the interstices of cobbles was also reported by Bjornn (1971), Bustard and Narver (1975a), and Hartman (1965).

Bjornn and Reiser (1991) reported from studies with steelhead and chinook in experimental stream enclosures, that more fish remained in pools with a combination of deep water, undercut bank, large rocks, and a bundle of brush than in pools with less cover. The number of yearling steelhead remaining in the stream section increased from 8 to 36 (>4-fold) when brush, large rock, and undercut banks were added. Thus, cobble or boulder substrate in semi-protected water is important as winter habitat for steelhead, either in their natal stream or in a larger channel downstream.

1.5.6 Juvenile Migration

Steelhead exhibit a great deal of variability in smolt age and ocean age. Most steelhead smolt at age 2, though British Columbia and Alaska populations exhibit a significant degree of age 3 smolting, and hatchery fish tend to smolt at age 1 (Busby 1996). Age at smolting tends to be younger in the southern part of the geographic range of steelhead.

Growth rate determines the size and age of smolts, and each of these has a strong influence on survival to maturity. Evidence from several studies shows that faster growing juveniles smolt at a younger age and that smolt-to-adult survival increases as smolt size increases. Ward and Slaney (1993) found that mean smolt age became younger in a linear

relationship to increasing size of age 0 steelhead in mid summer ($R^2 = 0.45$; $P<0.05$). A similar trend for steelhead to reach smolting at a younger age as growth rate increased was found in the Rogue River (Cramer et al. 1985). Ward and Slaney (1988) found that steelhead smolting at a younger age tended to spend more years at sea than those that smolt at an older age (47% of age 2 female smolts stayed 3 years in the ocean, but only 20% of age 4 smolts stayed 3 years in the ocean). This trend was much stronger for females than males, and allowed a portion of females that grew quickly in fresh water to invest more years for growth in the ocean. Since fecundity is related to female size, females that spent longer time in the ocean produced more eggs (eggs increased by factor of 1.5 from 2-salt to 3-salt female). Additionally, fish that reached a smolt size earlier avoided an additional year of potential mortality in fresh water. A further advantage of earlier age at smolting is the reduced competition for space among the fish remaining in fresh water. Cramer (1986) found that the percentage of age 1 smolts was highly correlated ($R^2 = 0.64$) to growth during spring in the year of smolting, which in turn was highly and positively correlated ($R^2 = 0.71$) to stream temperature during February–April. Cramer (1986) found this same relationship was repeated in the following year to determine what proportion of the remaining cohort would smolt at ages 2 or 3. Ward and Slaney (1988) estimated that smolt-to-adult mortality rate dropped by more than half with each successive year in fresh water, probably as a function of fish size.

Size at smolting also has a strong influence on smolt-to-adult survival. Ward et al. (1989) studied wild steelhead from the Keogh River, BC, and showed that larger smolts survived at a higher rate. Size at smolting was highly correlated to age at smolting. Ward et al. (1989) compared the length at ocean entry for surviving adults (as determined from scales) to the length frequency distribution of smolts (same brood) passing a counting fence, and were able to reconstruct the relationship between smolt length and smolt-to-adult survival. That relationship showed that survival increased about 4-fold as smolt length increased from 6.3-8.7 in (160 mm-220 mm). However, a portion of the increased mortality at smaller smolt size would also have resulted from the increased tendency of those smaller (and younger) smolts to remain an extra year in the ocean. The classic study by Shapovalov and Taft (1954) also showed for wild steelhead in Waddel Creek, California, that larger smolts survived at a higher rate to maturity. Hatchery managers that raise steelhead are well aware that smolt-to-adult survival of hatchery steelhead increases dramatically as smolt size increases.

Available evidence indicates that a combination of the temperature regime and the size of a stream containing rainbow/steelhead trout (*O. mykiss*) determines whether the population will be predominantly anadromous or resident. Several large river basins on the West Coast have large populations of both resident and anadromous life-history types of *O. mykiss*, but in each case, the types occupy different portions of the basin. Further, breeding experiments indicate that the tendency to be anadromous or resident is an inherited trait, and that resident and anadromous fish in the same basin often breed as independent populations (Zimmerman and Reeves 1999, NMFS 1999). The separation of the primary rearing distributions of resident and anadromous *O. mykiss* within the same basin consistently occurs where there are strong differences in temperature regime. Resident rainbow occur upstream from anadromous forms in areas that are cooler in spring and summer. Resident trout that are larger than steelhead parr will competitively displace juvenile steelhead. The spatial patterns of stream temperature in basins where both the resident and anadromous forms are abundant are consistent with the theory that resident populations will prevail in streams where summer conditions are consistently favorable for growth and survival.

Baltz et al. (1987) studied the physical features that distinguished distribution of four fish species, including rainbow trout, in a 492 ft (150 m) reach of the Pit River, California, where sharp gradient of temperature occurs because of the inflow of cool water from a tributary. Their data show that rainbow were typically holding in water about 63°F (17°C), as were other species, but when river temperatures warmed to >68°F (20°C), rainbow held positions with stream water that averaged about 64°F (18 °C) while other species (sucker, northern pikeminnow, and hardhead) were at about 68°F (20°C). No rainbow were found in portions of the reach where temperature exceeded 68°F (20°C) on any of four sampling dates. These data suggest that temperatures of 64°F (18°C) or more would stimulate migration of *O. mykiss* out of the area, and if such temperatures were likely to occur at some time in most summers, then natural selection would probably favor anadromy over residency in that stream section.

Migrating smolts are particularly susceptible to predation because they may pass through areas of low cover and high predator concentration (Larsson 1985). Streamflow is important in facilitating downstream transport of outmigrating fish. Along with environmental cues such as photoperiod and temperature, flow is believed to be an important priming factor that triggers migratory behavior once a state of physiological readiness is achieved (Groot 1982). Flow may also influence the rate at which individuals move downstream, although some research indicates that flow may be a secondary factor to photoperiod, as faster-migrating individuals tend to occur at the peak of a run, regardless of low flow patterns that may exist at the time (Bjornn and Reiser 1991). Further, temperature influences the timing of freshwater migration by influencing the rate of growth and physiological development, and by affecting the responsiveness to smolts of other environmental stimuli (Groot 1982). Because of these relationships between migration behavior and flow or temperature, alteration of thermal and flow regimes can influence timing and rates of migration.

While it is likely that dissolved oxygen levels near saturation are required by smolts during the physiologically stressful period of outmigration, supersaturation of dissolved gases (especially nitrogen) has been found to cause gas bubble disease in outmigrating salmonids (Ebel and Raymond 1976). Reiser and Bjornn (1979) hypothesize that steelhead appear to be more susceptible to gas bubble disease because they seem to be less able to detect and avoid supersaturated waters (Stevens et al. 1980).

In the lower Columbia River, outmigrating of steelhead smolt generally occurs from March to June, with peak migration usually in April or May.

On the Grays, Cowlitz, Lewis, and Washougal rivers, winter steelhead emigration is from April to May, with peak movement in early May.

In the Kalama basin, outmigration of summer and winter steelhead occurs from March to June, with peak migration from mid-April to mid-May.

In the Lewis River, summer steelhead smolt emigration occurs from March through May, with peak migration in early May.

In the Washougal River, summer steelhead smolt outmigration generally occurs from April to May.

The dominant age class of outmigrating steelhead smolts in the lower Columbia River is age 2.

- In the Grays River, juvenile rearing for the majority of wild winter steelhead lasts 2 years.

Based on three years of data on the Cowlitz River, 91.1% of winter steelhead smolts resided for 2 years and 8.9% resided for 3 years before their emigration to salt water (Tipping et al. 1979, Tipping 1984).

On the Toutle River in the Cowlitz basin, emigrating winter steelhead smolts were 86.5% age 2 and 13.5% were age 3 (Schuck and Kruse 1982).

In the Kalama basin, winter and summer steelhead freshwater rearing primarily lasts 2 years (82.4%) before emigration, but some juveniles reside for 1 (6.2%) or 3 (11.4%) years prior to emigration (Loch et al. 1985).

In the Lewis River, most winter steelhead juveniles rear for 2 years before emigration (83%), while others do not emigrate until age 3 (17%; Lavoy and Fenton 1983).

Lower Columbia River steelhead average smolt size was estimated at 6.3 in (160 mm). Emigrating steelhead smolts captured from the Kalama River and Gobar Creek ranged in length from 5.4-6.6 in (137.1-167.8 mm).

1.5.7 Estuary Rearing and Growth

Stream-type salmonid populations in the lower Columbia River include winter and summer steelhead. In general, stream-type juvenile salmon reach the lower mainstem and estuary at a relatively large size (> 100mm) and commonly spend less time than ocean-type salmonids rearing in the lower mainstem and estuary. Stream-type juvenile salmonids actively migrate through the lower Columbia River mainstem and estuary. Stream-type salmon are oriented to water column habitats and are typically found throughout the near-surface water column (i.e. top 6 m); they tend to avoid low-velocity areas and are not associated with any specific substrate type.

Juvenile steelhead were present in the Columbia River estuary from February to July of each year of sampling by Bottom et al. (1984); steelhead abundance was greatest in May and relatively low for other months (Bottom et al. 1984). Juvenile steelhead constituted 5% of the total juvenile salmonid catch (Bottom et al. 1984). Steelhead juveniles were distributed throughout the freshwater, estuarine, and marine regions of the estuary; they were most frequently associated with water column habitats (Bottom et al. 1984). Juvenile steelhead moved through the estuary more rapidly than other salmonids; based on catch data, they were present in the estuary for the shortest duration of any of the salmonid group (Bottom et al. 1984). Winter steelhead have been found to migrate at an average rate of 3.3 km/hr, traveling 134-143 km in 32-90 hours (Durkin 1982, Dawley et al. 1986 as cited in USACE 2001). Migration rate of many hatchery groups of juvenile steelhead increased through the estuary (Bottom et al. 1984). As with other salmonids, juvenile hatchery steelhead released further upstream in the basin migrated at a faster rate than juveniles released lower in the system (Bottom et al. 1984).

Steelhead in the Columbia River estuary consumed a relatively even proportion of *Corophium salmonis* (amphipod), *Corbicula manilensis* (bivalve), and adult *Diptera* (Bottom et al. 1984).

1.5.8 Ocean Migrations

In the ocean, steelhead migrate north and south along the continental shelf. Steelhead migrational patterns are generally believed to extend further out in the ocean than other salmonids; however, limited CWT recovery data is available to conclusively confirm this belief. Individuals grow rapidly in the ocean and their size at maturity depends primarily on how long

they reside in salt water. Like other anadromous salmonids, steelhead smolt-to-adult survival can be dramatically affected by changes in ocean conditions. High variation in ocean survival between years is the norm for anadromous salmonids, and steelhead populations show some central tendency around a 10-fold range between smolt years (Cramer et al. 2003). Trends in ocean survival have been the driving force in years of low adult returns, where corresponding numbers of outmigrating smolts from previous years have been largely the same as years of higher ocean productivity (Cramer et al. 2003).

1.5.9 Distribution

Historically, steelhead were present throughout the lower Columbia River basins (Figure 14-20, Figure 14-21). Winter steelhead were distributed throughout most lower Columbia River tributaries from the Grays to the Wind rivers, while summer steelhead were found in the Kalama, NF Lewis, EF Lewis, Washougal, and Wind River basins. Steelhead continue to be produced naturally in most areas where native steelhead were found, although the abundance of most wild populations is thought to be low.

Spatial separation generally occurs in systems that have both summer and winter steelhead; summer steelhead usually are distributed within headwater areas of the basin, while winter steelhead spawn throughout the lower reaches. The headwater areas are often inaccessible to winter steelhead because of natural barriers that are not passable during the high winter water flows common during winter steelhead migration. These barriers are often passable during the lower flow conditions encountered by summer steelhead during upstream migration. Even in systems that do not have both summer and winter races of steelhead, summer steelhead generally use the upper river reaches, while winter steelhead generally spawn in the lower reaches.

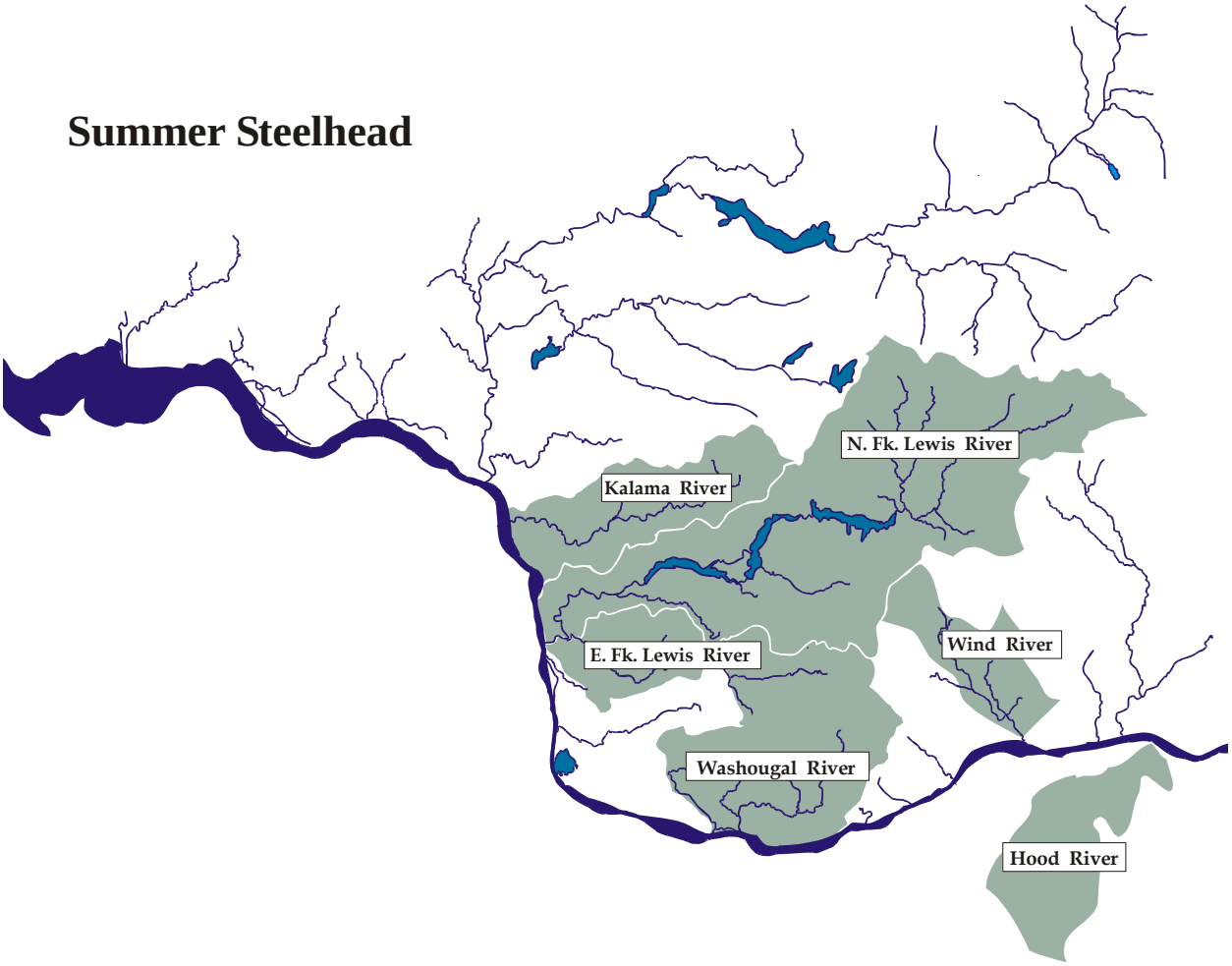

Figure 14-20. Historical demographically independent summer steelhead populations in the Lower Columbia River ESU (Myers et al. 2002).

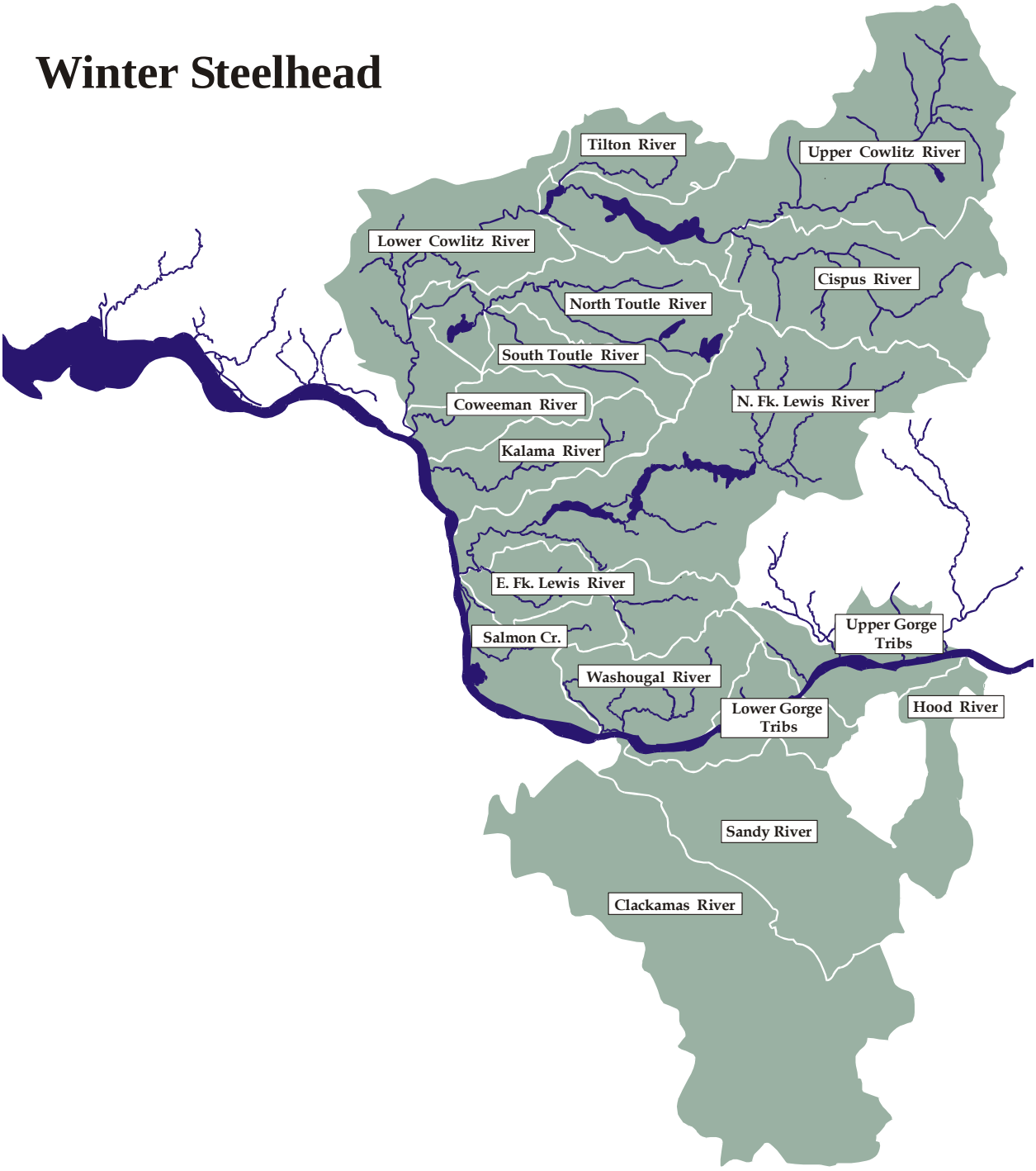

Figure 14-21. Historical demographically independent winter steelhead populations in the Lower Columbia River ESU (Myers et al. 2002).

1.5.10 Genetic Diversity

Multiple methods have been used to characterize West Coast steelhead genetic diversity; allozyme electrophoresis, DNA variations, and chromosomal karyotypes (Busby et al. 1996).

Allozyme frequencies have shown two genetically distinct groups of steelhead in Washington, Oregon, and Idaho; a coastal and an inland group (Allendorf 1975, Utter and

Allendorf 1977, Utter et al. 1980, Okazaki 1984, Schreck et al. 1986, Reisenbichler et al. 1992). The geographic separation for the two groups appears to be the Cascade Crest, although some uncertainty remains in identifying the boundary. Based on genetic data alone (i.e. no geographical consideration), Leider et al. (1995) suggested that the boundary on the Columbia River is between the Wind and Big White Salmon Rivers. Similar differences have been identified between steelhead from interior and coastal regions of British Columbia (Huzyk and Tsuyuki 1974, Parkinson 1984).

Coastal steelhead have been further segregated into distinct groups; however, not all studies have delineated the same groupings. Hatch (1990) reported evidence for a north-south cline in allele frequencies for basins larger than 350 km^2. He suggested Cape Blanco as a geographic feature that limited straying in populations to its' north and south. Reisenbichler et al. (1992) observed that wild coastal steelhead clustered into a north coast group (from the mouth of the Columbia River south to coastal streams just north of the Umpqua River) and a south coast group (from the Umpqua River in central Oregon to the Mad River in northern California). During ESA status reviews, NMFS analyses (Busby et al. 1993, 1994) suggested three genetic population groups: Oregon coast north of Cape Blanco, Cape Blanco to the Klamath River basin inclusive, and south of the Klamath River basin. Leider et al. (1995) expanded the database for genetic data on the Washington coast; samples from certain geographic areas tended to be more similar to each other than they were to samples from other areas and established the following groupings: north Puget Sound (Stillaguamish River and basins north), south Puget Sound, Olympic Peninsula, southwest Washington, and the lower Columbia River (Kalama, Wind, and Washougal Rivers).

Reisenbichler and Phelps (1989) found some genetic variation among steelhead in nine northwest Washington (primarily Olympic Peninsula) basins. Genetic differences among steelhead populations in adjacent drainages were substantially smaller than those reported by Parkinson (1984) for steelhead populations in British Columbia. Reisenbichler and Phelps (1989) and Reisenbichler et al. (1992) suggested that the lower degree of variation in Washington drainages is a result of introgression of hatchery fish into naturally spawning populations. The use of hatchery steelhead in Washington has been extensive and most hatchery steelhead in Washington originated from two primary stocks (Chambers Creek and Skamania stock). However, it is possible that the Reisenbichler and Phelps (1989) study did not cover a large enough geographic area and is not comparable to research in British Columbia (Hatch 1990). Conversely, Phelps et al. (1994) found significant differences between all pairs of populations from Puget Sound and the lower Columbia River. Analyses of the Columbia River data suggests that summer run steelhead in the Wind and Washougal rivers are outliers in the analyses. For example, the Wind River sample contained an allele at a frequency of 15% that was not found in steelhead in any other sample.

In their investigation of genetic variation in steelhead from Idaho to northern California, Reisenbichler et al. (1992) observed that most hatchery populations were significantly different from wild fish. Phelps et al. (1994) also noted statistically significant differences between samples of hatchery and natural steelhead from Puget Sound and the lower Columbia River. These data suggest that at least some native population structure remains. Phelps et al. (1994) also investigated the effect of rainbow trout stocking on steelhead populations in Washington. Because there were large genetic distances between four widely used rainbow stocks and all steelhead populations sampled, Phelps et al. (1994) concluded that there has been little, if any, permanent genetic effect on steelhead populations from widespread rainbow trout stocking.

Using mtDNA analysis, Buroker (unpublished) examined 23 major river systems from Alaska to California and found no evidence for strong geographic structuring of populations because the most common clonal types were widely distributed. Thorgaard (1983) examined chromosomal karyotypes in steelhead from Alaska to Central California. The most common chromosome number was a 58-chromosome karyotype; however, two geographic regions were characterized by steelhead with 59-60 chromosomes: Puget Sound/Strait of Georgia and Rogue River/northern California. In contrast to the allozyme electrophoresis studies, Thorgaard (1983) did not find differences between coastal and inland steelhead populations.

Allozyme frequencies have been unable to demonstrate differences between distinct winter and summer runs of steelhead in the same drainage. Allendorf (1975) and Utter and Allendorf (1977) found that summer and winter steelhead of a particular coastal stream tended to genetically resemble one another more than they resembled populations in adjacent basins with similar run timing. Further allozyme studies support this conclusion in a variety of geographic regions (Chilcote et al. 1980, Schreck et al. 1986, Reisenbichler and Phelps 1989, Reisenbichler et al. 1992). Shreck et al. (1986) found allele frequencies to be similar for summer- and winter-run steelhead in geographically proximate streams in the Columbia River system. However, in more recent studies, the summer-run stocks have had some extent of hatchery introgression and may not represent the indigenous population. Also, interpretation of the results may be complicated by difficulties in determining run timing of sampled fish. Using chromosomal variability, Thorgaard (1983) was unable to demonstrate a difference in winter- and summer-run steelhead from two systems with limited hatchery introductions (Quinault River in Washington and Rogue River in Oregon). The chromosome number differed between the two systems but was similar in summer and winter steelhead within each river system. Reisenbichler et al. (1992) caution that the absence of difference in allozyme frequencies among groups of fish does not always provide a reliable basis for concluding that these groups are genetically homogeneous. The lack of evidence for genetic differentiation of steelhead within drainages observed in the aforementioned allozyme electrophoresis studies does not rule out the possibility that genetic differences exist in traits affecting survival. For example, genetic differences have been found between sympatric summer- and winter-run steelhead in number of vertebrae, gill rakers, parr marks, rate of maturation in salt water, and level of storage fat in juveniles and adults (Smith 1969).

No clear determination has been made regarding the genetic variation between steelhead and rainbow trout.

1.5.11 ESU Definition

Steelhead found in the lower Columbia River in Washington (as delineated by this recovery plan) fall into three separate ESUs defined by NMFS (Busby et al. 1996):

Southwest Washington ESU includes steelhead from the Grays and Elochoman rivers, and Skamokawa, Mill, Abernathy, and Germany creeks

Lower Columbia ESU includes steelhead from the Cowlitz, Kalama, Lewis, Washougal, and Wind Rivers and Salmon and Hardy creeks

Middle Columbia ESU includes steelhead from the Little White Salmon and Big White Salmon rivers

On March 19, 1998 NMFS (now NOAA Fisheries) issued a formal notice listing the Lower Columbia steelhead ESU as threatened under ESA. The listed ESU includes only

naturally spawned populations of steelhead (and their progeny) residing below naturally and man-made impassable barriers (e.g., impassable waterfalls and dams). The populations that have been identified as comprising the Lower Columbia ESU are shown in Figures 2-19 and 2-20. More detail on these populations is reported by Myers et al. (2003).

1.5.12 Life History Differences

Adult summer steelhead generally migrate in the lower Columbia River from May through November. Although limited age data are available, dominant age class of returning adults is 2.2 (i.e. 2 years in freshwater and 2 years in the ocean). Lower Columbia stocks of summer steelhead may spawn as early as January through early June in the year following their entry into fresh water. Wild steelhead fry emerge from April–July, depending on spawn timing and water temperature. Juvenile steelhead generally rear in fresh water for 2 years; juvenile emigration occurs from March–June, with peak migration usually in early May. NF Lewis, EF Lewis, Washougal, and Wind summer steelhead conform to these general life history strategies.

Kalama summer steelhead differ slightly in the timing of the adult run and spawning; their adult migration usually occurs over a shorter period (normally from June–October), and spawning occurs from mid-January through April, earlier than other lower Columbia stocks. Although considerable hatchery summer steelhead releases have occurred in the Kalama basin, Kalama summer steelhead wild stock appears to have retained genetic traits of considerable adaptive value relative to the transplanted hatchery stock (Leider et al. 1995). Also, Kalama summer steelhead have been observed spawning with Kalama winter steelhead; thus, genetic material has been shared to some extent among the steelhead races. These genetic differences of Kalama summer steelhead compared to other lower Columbia summer steelhead may provide some explanation of the different life history strategies of Kalama summer steelhead.

Winter steelhead adult migration timing in the lower Columbia River is generally from November through April. Although, Chambers Creek stock early-run winter steelhead arrive from November to December and spawn earlier than the listed late-run winter steelhead. Although limited age data are available, dominant age class of returning adults is 2.2. Winter steelhead spawn timing for lower Columbia stocks is usually from March through early June, with less time spent in fresh water before spawning than summer steelhead. Wild steelhead fry emerge from April to July, depending on spawn timing and water temperature. Juvenile steelhead generally rear in fresh water for 2 years; juvenile emigration occurs from March to June, with peak migration usually in early May. Winter steelhead in the basins of tributaries to the Grays, Elochoman, and Cowlitz rivers, as well as the lower Columbia Gorge tributaries, conform to these general life history strategies. Most of these basins are in the lower portions of the lower Columbia River basin and have had considerable hatchery influence from Elochoman and Cowlitz stocks.

Winter steelhead in the Kalama, NF Lewis, EF Lewis, Washougal, and Wind basins were identified as a distinct stock partially based on run timing, but the specific run timing for each stock was not provided. Most data suggests that the run timing for these stocks is similar to other lower Columbia River winter steelhead. All of these basins are in the upper portions of the lower Columbia River basin; most stocks have had substantial influence from hatchery stocks from either the Elochoman and Cowlitz or the Skamania Hatchery stock. Kalama winter steelhead are known to spawn from early January to early June; this is an earlier and longer spawning period than other lower Columbia River winter steelhead. Limited escapement surveys suggest that

Salmon Creek winter steelhead spawn timing may be earlier than most lower Columbia River winter steelhead.

1.5.13 Abundance—Summer Steelhead

Summer steelhead abundance is naturally quite variable, with variation in ocean conditions believed to be the major driving force in the fluctuating sizes of Pacific salmonid runs and escapement (Pearcy 1992, Beamish and Bouillon 1993, Lawson 1993). Poor ocean conditions during the 1990s resulted in decreased steelhead abundance throughout the lower Columbia River basin.

During the early 1980s, steelhead abundance in the Lower Columbia River ESU (including the Upper Willamette ESU) was estimated at approximately 80,000 summer steelhead, although 75% of this estimate was thought to be of hatchery origin (Light 1987). Nehlsen et al. (1991) identified 19 stocks in the Lower Columbia River ESU at some risk of extinction or of special concern. The following designations were given to lower Columbia River stocks covered in this recovery plan:

high risk of extinction—Cowlitz River summer steelhead, NF Lewis River summer steelhead, and Washougal River summer steelhead

moderate risk of extinction—Wind River summer steelhead

special concern—EF Lewis River summer steelhead

Historical (pre-1960) abundance estimates of steelhead populations in the lower Columbia River are scarce. Most summer steelhead stocks in the lower Columbia River are at low abundance levels compared to estimated historical levels as a result of hydro projects, habitat degradation from human activities in the basin (development, logging, etc.), and possible hatchery impacts.

Adequate long-term data is not available for most stocks in the lower Columbia River to address population trends, although available data indicates negative population trends and low abundance compared to historical estimates. Because most of the data sets are short-term, any determinations of population trends may be heavily influenced by short-term climate effects. Of the summer steelhead stocks identified by WDFW in the lower Columbia River in 2002, two were considered depressed (Kalama and Wind) and the status of the remaining three (NF Lewis, EF Lewis, and Washougal) was unknown (Table 14-2).

In a recent status report of steelhead in the Lower Columbia River ESU (unpublished), the TRT indicated that, of the six historical summer steelhead populations, not one population could be conclusively identified as naturally self-sustaining. Some degree of natural production was documented in three of six summer steelhead populations. The Ecosystem Diagnosis and Treatment (EDT) model used expected historical habitat conditions to estimate historical steelhead abundance in the Lower Columbia River ESU. A total historical abundance estimate of summer steelhead was 7,294 fish.

All summer steelhead populations in the Washington portion of the lower Columbia River are below WDFW's natural escapement goals. The Kalama summer steelhead escapement goal of 1,000 fish has not been met since 1995 (Figure 14-22). Although spawning escapement estimates of summer steelhead in the Lewis, Wind, and Washougal systems are not available, snorkel index escapement counts exist. Index snorkel counts are estimated to represent 25-70% of natural escapement in each stream (WDFW 1997). Based on these escapement index counts,

summer steelhead escapement goals for the EF Lewis River (814 fish), Washougal River (1,210 fish), and Wind River (957 fish) have not been met for at least a decade and likely longer. An escapement goal has not been set for the NF Lewis summer steelhead stock.

Table 14-2. Lower Columbia River steelhead stock status as determined by SASSI 2002.

Basin	Stock	Winter Steelhead	Summer Steelhead
Grays River	Grays	Depressed	NA
Elochoman River	Elochoman/Skamokawa	Depressed	NA
	Mill	Unknown	
	Abernathy/Germany	Depressed	NA
Cowlitz River	Mainstem Cowlitz	Unknown	NA
	Coweeman	Depressed	NA
	NF Toutle/Green	Depressed	NA
	SF Toutle	Depressed	NA
Kalama River	Kalama	Healthy	Depressed
Lewis River	NF Lewis	Unknown	Unknown
	EF Lewis	Unknown	Unknown
Lower Columbia (Bonneville) Tributaries	Salmon	Unknown	NA
	Hamilton	Unknown	NA
Washougal River	Washougal	Depressed	Unknown
Wind River	Wind	Unknown	Depressed

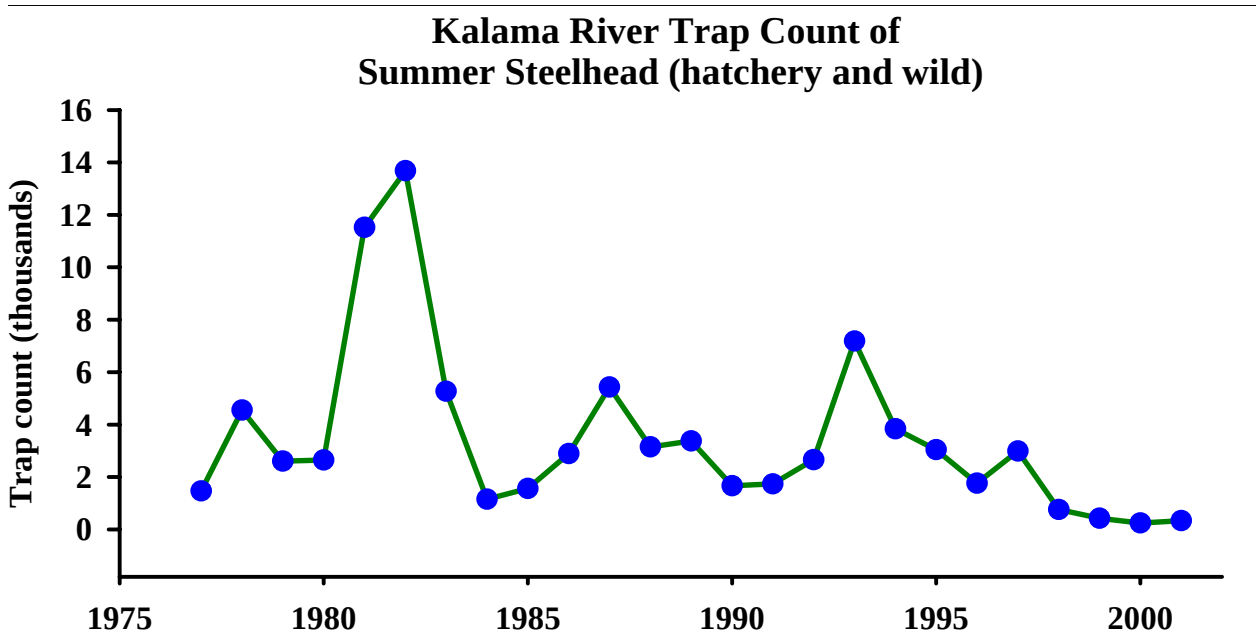

Figure 14-22. Counts of total wild and hatchery summer steelhead trapped at Kalama Falls Salmon Hatchery trap, 1976–2001.

1.5.14 Productivity—Summer Steelhead

As with other salmonids, steelhead productivity is highly influenced by ocean conditions. Steelhead in the ocean appear to follow a counterclockwise migration pattern in waters east of 167° East longitude, primarily within 27 feet of the surface. Poor ocean conditions during the 1990s resulted in decreased steelhead productivity throughout the lower Columbia River basin. Abundance may have been further decreased with increased predation by Caspian terns in the lower Columbia River during the late 1990s, although there is no basis to determine how the recent estimated tern predation differs from historic losses of juvenile salmonids.

Historically, steelhead production in Washington basins of the lower Columbia River was thought to be high, although most steelhead production was likely from the winter race. The production potential of most lower Columbia River basins is substantially reduced from historical conditions as a result of habitat degradation. Most habitat degradation has resulted from human activity, such as development or logging, although considerable habitat loss occurred in the Cowlitz basin, especially the NF Toutle River, as a result of the 1980 Mt. St. Helens eruption. Major hydro projects in the Cowlitz and Lewis basins have blocked access to approximately 80% of the historical steelhead spawning and rearing habitat within both basins.

The NPCC's smolt production model was applied to many systems within the lower Columbia River in the early 1990s to estimated steelhead production potential. The potential summer steelhead smolt production estimate was 62,273 smolts for the Wind River basin. In the Kalama basin, WDW estimated that potential winter and summer steelhead smolt production was 34,850; the NPCC's model estimated 64,860 (the NPCC model is generally optimistic and can overestimate production potential). From 1978–84, the number of naturally produced steelhead smolts migrating annually from the Kalama ranged from 11,175 to 46,659.

In a recent status report of steelhead in the Lower Columbia River ESU (unpublished), the TRT compared the potential historical habitat available to steelhead to the potential current available habitat. For the entire Lower Columbia River ESU (including Oregon basins), 63% of the historical available steelhead habitat is available today. Most basins have over half the historical habitat still available and some basins still have the majority of the historically available habitat.

1.5.15 Abundance—Winter Steelhead

Winter steelhead abundance is naturally quite variable, with variation in ocean conditions believed to be the major driving force in the fluctuating sizes of Pacific salmonid runs and escapement (Pearcy 1992, Beamish and Bouillon 1993, Lawson 1993). Poor ocean conditions during the 1990s resulted in decreased steelhead abundance throughout the lower Columbia River basin.

Like steelhead populations throughout their range, lower Columbia winter steelhead have experienced declines in abundance during the past several decades. Wild winter steelhead of native origin exist in the Grays River, Skamokawa Creek, Elochoman River, Mill Creek, Abernathy Creek, Germany Creek, Cowlitz River, Coweeman River, Toutle River, Kalama River, Lewis River, Salmon Creek, Washougal River, Hamilton Creek, and Wind River systems (WDFW 1993).

During the early 1980s, winter steelhead abundance in the Lower Columbia River ESU (including the Upper Willamette ESU) was estimated at approximately 150,000, although 75%

of this estimate was thought to be of hatchery origin (Light 1987). Nehlsen et al. (1991) identified 19 stocks in the Lower Columbia River ESU at some risk of extinction or of special concern. The following designations were given to lower Columbia River stocks covered in this recovery plan:

- high risk of extinction—Wind River winter steelhead,
- moderate risk of extinction—Cowlitz River winter steelhead, Washougal River winter steelhead, and
- special concern—Coweeman River winter steelhead, Toutle River winter steelhead, Kalama River winter steelhead, Lewis River winter steelhead.

No estimates of historical (pre-1960s) abundance specific to the Southwest Washington ESU are available. Nehlsen et al. (1991) identified three stocks within this ESU at risk of extinction or of special concern; all identified stocks were within the lower Columbia River portion of this ESU. Winter steelhead in the small lower Columbia River tributaries (including Mill, Abernathy, and Germany creeks) were designated with a moderate risk of extinction, and winter steelhead in the Grays and Elochoman rivers were designated as special concern.

Historical (pre-1960) abundance estimates of steelhead populations in the lower Columbia River are scarce. The largest steelhead population in the lower Columbia River was thought to be in the Cowlitz basin. WDF and WDG (1949) estimated that the steelhead spawning escapement past the Mayfield Dam site was 11,000 fish; considering harvest, the total run size was estimated at 22,000 fish. Naturally spawning populations of steelhead still exist in the lower mainstem Cowlitz, Coweeman, and Toutle River basins, although loss of habitat as a result of dam construction and the 1980 Mt. St. Helens eruption has significantly contributed to decreased abundance. Most other steelhead stocks in the lower Columbia River also are at low abundance levels compared to estimated historical levels as a result of hydro projects, habitat degradation from human activities in the basin (development, logging, etc.), and possible hatchery impacts.

Long-term data adequate to address population trends for most stocks in the lower Columbia River is not available, although available data indicates negative population trends and low abundance compared to historical estimates. Because most of the data sets are short-term, any determinations of population trends may be heavily influenced by short-term climate effects.

In the early 1990s, only two steelhead stocks in the lower Columbia River showed an increasing trend: the South Fork Toutle River and the Kalama River winter steelhead (Figure 14-23) (Busby et al. 1996). The increasing trend observed in Toutle/NF Cowlitz River winter steelhead stock was likely a result of continued rebuilding of the stock after the 1980 Mt. St. Helens eruption; abundance of this stock was still considered low.

Also in the early 1990s, only two steelhead stocks in the lower Columbia River were considered healthy: SF Toutle River winter steelhead and Kalama River winter steelhead (WDF et al. 1993). In 2002, WDFW identified 16 winter steelhead stocks on the Washington side of the lower Columbia River; one was healthy (Kalama winter steelhead), eight were depressed, and the status of the remainder was unknown because of a lack of escapement data (Table 14-2).

In a recent report on the status of steelhead in the Lower Columbia River ESU (unpublished), the TRT indicated that, of the 17 historical winter steelhead populations, not one population could be conclusively identified as naturally self-sustaining. Some degree of natural production was documented in 9 of 14 winter steelhead populations. The EDT model used expected historical habitat conditions to estimate historical steelhead abundance in the Lower

Columbia River ESU. The total historical abundance estimate of winter steelhead based on the EDT model was 18,243 fish.

However, WDFW has estimated there were historically 20,000 winter steelhead in the Cowlitz system alone (Hymer et al. 1992, WDFW 1997). Estimates for winter steelhead escapement in Washington tributaries based on redd counts are presented in Table 14-3. No redd count data are available for the Cowlitz River. Recent year escapements for all winter steelhead populations in the Washington portion of the lower Columbia River are below WDFW's natural escapement goals. However, the most recent year (2002) return of winter steelhead to the lower Columbia basins was improved for most populations (Figure 14-24); also the North Toutle escapement was a post-eruption high.

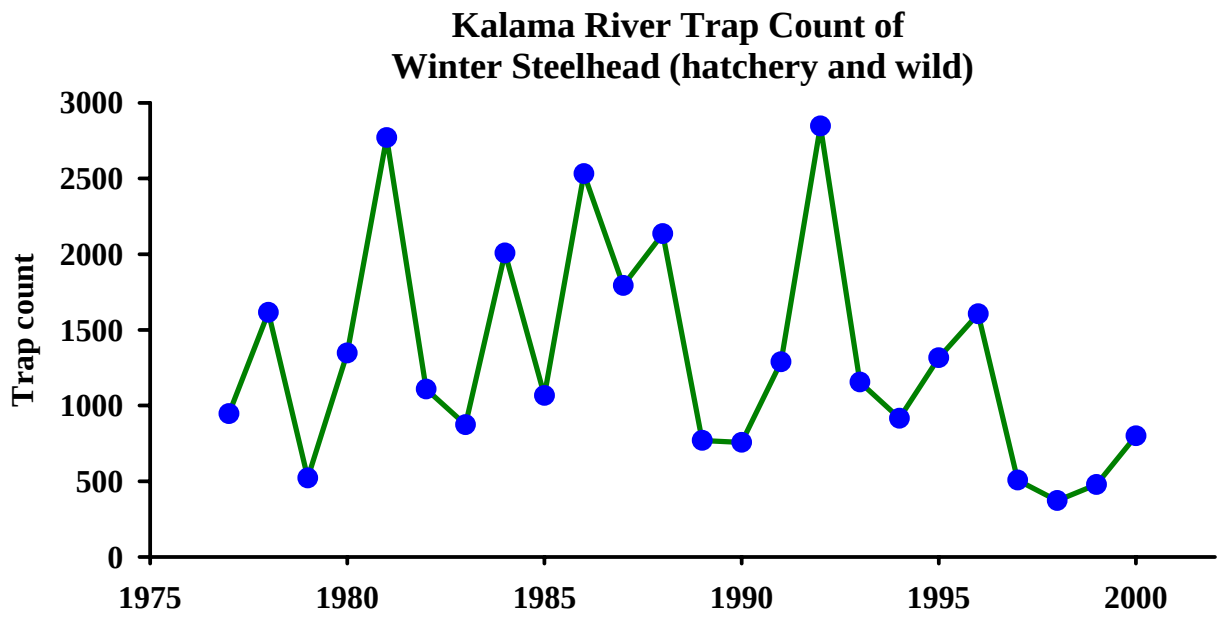

Figure 14-23. Counts of total wild and hatchery winter steelhead trapped at the Kalama Falls Salmon Hatchery trap, 1976–2001.

Table 14-3. Escapement of winter steelhead in lower Columbia Washington tributaries. Escapement estimates are from redd count data, and represent all natural production, including naturally spawning hatchery winter steelhead.

	Grays River	Elochoman River	Skamokawa Creek	Abernathy Creek	Germany Creek	Green River	NF Toutle River	SF Toutle River	Coweeman River	Kalama River	EF Lewis River	Total
1977										774		774
1978										694		694
1979										371		371
1980										1025		1025
1981										2150		2150
1982										869		869
1983										532		532
1984										943		943
1985						775		1807		632		3214
1986								1595		1081	282	2958
1987						402		1650	889	1155	192	4288
1988						310		2222	1088	1269	258	5147
1989						128	18	1371	392	588	140	2637
1990						86	36	752	522	419	102	1917
1991	716	166		280		108	108	904		1128	72	3482
1992	1224	278	304	246		44	322	1290		2322	88	6118
1993	1086	378	258	88	216	84	165	1242	438	992	90	5037
1994	704	230	208	58	108	128	90	632	362	853	78	3451
1995	426	132	92	34	42	174	175	396	252	1212	53	2988
1996	203	52	112	16	40		251	150	44	853		1721
1997	158	64	128	64	46		183	388	108	537	192	1868
1998	546	100	208	146	90	118	137	374	314	438	250	2721
1999	300	90	200	78	110	72	129	562	126	562	276	2505
2000						124	238	790	290	941	207	2590
2001						79	185	334	284	1085	79	2046
Avera	*596*	*166*	*189*	*112*	*93*	*103*	*180*	*642*	*246*	*993*	*139*	*3138*

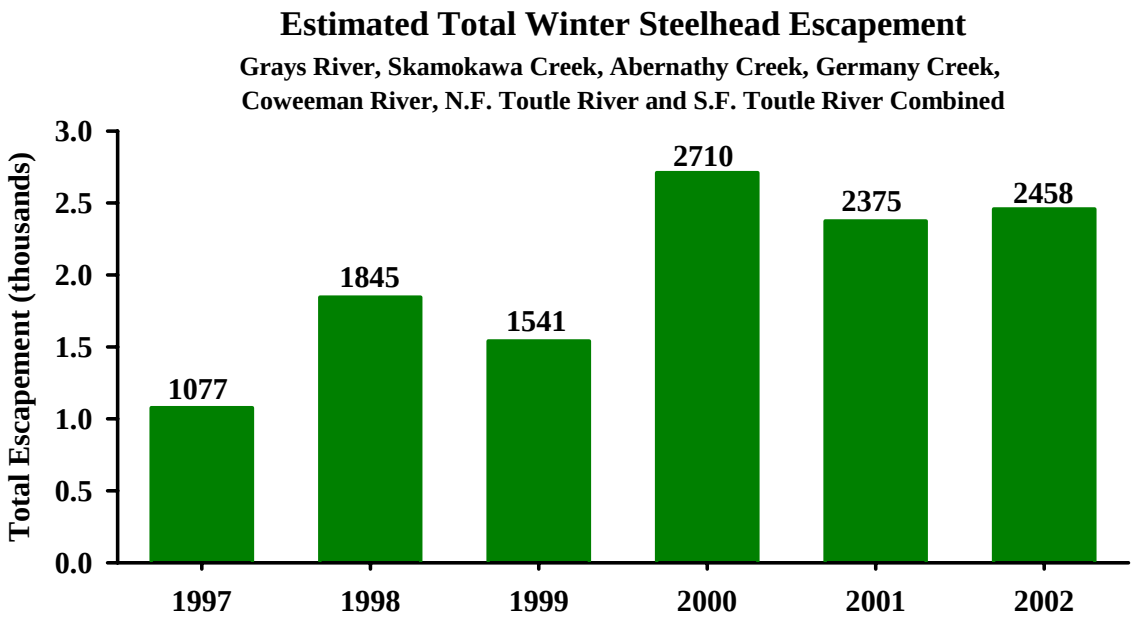

Figure 14-24. Total winter steelhead escapement (Grays River, Skamokawa Creek, Abernathy Creek, Germany Creek, Coweeman River, NF Toutle River, and SF Toutle River combined).

1.5.16 Productivity—Winter Steelhead

As with other salmonids, steelhead productivity is highly influenced by ocean conditions. Steelhead in the ocean appear to follow a counterclockwise migration pattern in waters east of 167° East longitude, primarily within 27 feet of the surface. Poor ocean conditions during the 1990s resulted in decreased steelhead abundance throughout the lower Columbia River basin.

Historically, steelhead production in Washington basins of the lower Columbia River was thought to be high. For example, total run size for steelhead in the Cowlitz River was estimated to be greater than 20,000 fish and, based on preliminary information developed in the process of Lewis hydro relicensing, 10,000 or more may have been produced in the Lewis basin. The production potential of most lower Columbia River basins is substantially reduced from historical conditions as a result of habitat degradation resulting mostly from human activity, such as development or logging. However, considerable habitat loss occurred in the Cowlitz basin, especially the NF Toutle River, as a result of the 1980 Mt. St. Helens eruption. Major hydro projects in the Cowlitz and Lewis basins have blocked access to approximately 80% of the historical steelhead spawning and rearing habitat within both basins.

The NPCC's smolt production model was applied to many systems within the lower Columbia River in the early 1990s to estimated steelhead production potential. Smolt production estimates were 45,300 winter steelhead smolts in the Grays River; 63,399 winter steelhead smolts in the Cowlitz River; 38,229 winter steelhead smolts in the Coweeman River; and 135,573 winter steelhead smolts in the Toutle River. In the Kalama basin, WDW estimated that potential winter and summer steelhead smolt production was 34,850; from 1978–84, the number of naturally produced steelhead smolts migrating annually from the Kalama ranged from 11,175 to 46,659.

In a recent status report of steelhead in the Lower Columbia River ESU (unpublished), the TRT compared the potential historical habitat available to steelhead to the potential current available habitat. For the entire Lower Columbia River ESU (including Oregon basins), 63% of

the historical available steelhead habitat is available today. Most basins have over half of the historical habitat still available; some basins still have the majority of the historically available habitat (e.g. Columbia Gorge tributaries winter steelhead [100%], Kalama River winter steelhead [92%], SF Toutle River winter steelhead [89%], and Salmon Creek winter steelhead [88%]). Some notable exceptions—where very little historical habitat remains available to steelhead—include Cispus River winter steelhead (0%), Tilton River winter steelhead (0%), Upper Cowlitz River winter steelhead (2%), and NF Lewis River winter steelhead (22%).

1.5.17 Listing Status

NOAA Fisheries BRT concluded that the Southwest Washington steelhead ESU (which includes Columbia River populations downstream of the Cowlitz River and Grays Harbor and Willapa Bay tributary stocks) is not currently in danger nor is it likely to become endangered in the foreseeable future (Busby et al. 1996). Therefore, the Grays, Elochoman, Skamokawa, Abernathy, Mill, and Germany populations are not listed under the ESA. However, the BRT decision reflects the overall condition of the entire ESU and does not necessarily reflect the condition of each lower Columbia population within the ESU. All of the Columbia River populations in the Southwest Washington ESU were categorized as depressed by WDFW in 2002, with the exception of Mill Creek, which was listed as unknown.

The BRT concluded that the Lower Columbia steelhead ESU (which includes steelhead from the Cowlitz River upstream to the Wind River) is not presently in danger of extinction, but is likely to become endangered in the near future. Therefore, on March 19, 1998, NOAA Fisheries issued a formal notice listing the Lower Columbia steelhead ESU as threatened under ESA (Fed. Reg., V63, N53, p.13347).

WDFW categorized Kalama steelhead status as healthy, while Coweeman, NF Toutle/Green, SF Toutle, and Washougal steelhead were categorized as depressed, and NF Lewis, EF Lewis, Salmon Creek, Bonneville tributaries, and Wind River steelhead status were categorized as unknown.

The overall status of lower Columbia steelhead populations is generally low, but sustained natural production has been maintained in most areas in which steelhead were historically present. The most notable exceptions include areas in the Cowlitz and Lewis rivers where hydro development has blocked passage, and areas of the NF Toutle drainage where habitat was devastated by the eruption of Mt. St. Helens in 1980.

2.0 GREEN STURGEON (Acipenser medirostris)

Green sturgeon is an anadromous species that spawn in several West Coast rivers but spend most of their life in near-shore marine and estuarine waters from Mexico to southeast Alaska (Houston 1988; Moyle *et al.* 1995). Significant spawning populations of green sturgeon have been identified in the Sacramento, Klamath, and Rogue Rivers. While green sturgeon do not spawn in the Columbia Basin, significant populations of subadults and adults are present in the estuary during summer and early fall. Green sturgeon are occasionally observed as far upriver as Bonneville Dam. Reasons for concentrations in the Columbia River are unclear because no spawning occurs in that system and all of the green sturgeon stomachs examined to date have been empty. These fish may be seeking warmer summer river waters in the northern part of their range.

NOAA Fisheries (formerly know as NMFS) completed a status review for green sturgeon in 2003 and determined that listing under the ESA was not warranted at this time. The Management Plan chapter of this subbasin plan includes additional information on sturgeon.

2.1 Life History & Requirements

Adult green sturgeon typically migrate into fresh water beginning in late February (Moyle *et al.* 1995). Spawning occurs in deep turbulent river mainstems. Klamath and Rogue River populations appear to spawn within 100 miles of the ocean, while the Sacramento spawning run may travel over 200 miles. Spawning occurs from March–July, with peak activity from April–June (Moyle *et al.* 1995). Confirmed spawning populations in North America are in the Rogue, Klamath, and Sacramento Rivers (Moyle *et al.* 1995).

Specific spawning habitat preferences are unclear, but eggs likely are broadcast over large cobble where they settle into the cracks (Moyle *et al.* 1995). The adhesiveness of green sturgeon eggs is poor compared to white sturgeon (Van Eenennaam *et al.* 2001), which may be explained by the reduced thickness of the outer layer of the chorion of green sturgeon eggs (approximately half the thickness of that in white sturgeon; Deng *et al.* 2001). Optimum flow and temperature requirements for spawning and incubation are unclear, but spawning success in most sturgeons is related to these factors (Dettlaff *et al.* 1993). Temperatures above 68°F (20ºC) were lethal to embryos in laboratory experiments (*Cech et al.* 2000).

Green sturgeon larvae are distinguished from other sturgeon by the absence of a swim-up or post-hatching pelagic stage. They can be distinguished from white sturgeon by their size (longer and larger), light pigmentation, and size and shape of the yolk-sac (Deng *et al.* 2001). Larvae hatched in the laboratory are photonegative, exhibiting hiding behavior (Deng *et al.* 2001), and after the onset of exogenous feeding, green sturgeon larvae and juveniles appear to be nocturnal (Cech *et al.* 2000). This development pattern and behavior may be an adaptation suited for avoiding downstream displacement.

Juvenile green sturgeon grow rapidly reaching 2 feet within 2–3 years (Nakamoto and Kisanuki 1995). Juveniles appear to spend up from 1–4 years in fresh and estuarine waters and disperse into salt water at lengths of 1-2.5 feet. Green sturgeon are benthic feeders on invertebrates including shrimp and amphipods, small fish, and possibly mollusks (Houston 1988).

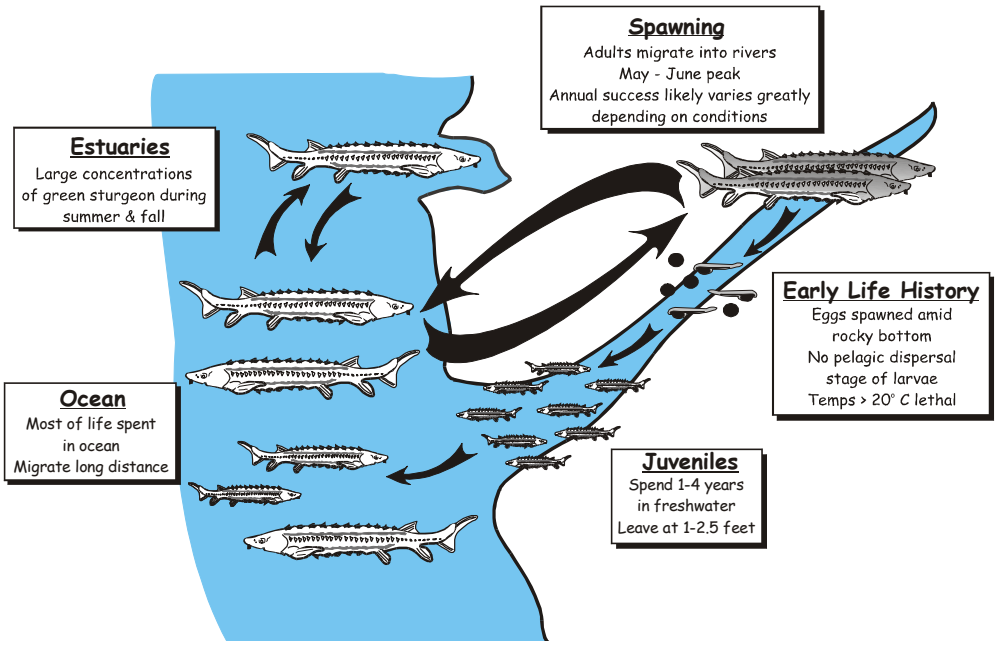

Figure 2-25. Conceptual model of green sturgeon life cycle and limiting factors

2.2 Population Identification

Based on a review of the limited genetic data available for green sturgeon, NMFS identified two distinct population segments. A northern DPS includes Klamath and Rogue spawning populations. A southern DPS includes the Sacramento spawning population. Fish using the Columbia River apparently include individuals from both population segments.

An Asian form of green sturgeon (*A. mikadoi*) also has been described and is known to spawn only in the Tumnin River (Artyukhin and Andronov 1990; Birstein et al 1997 as cited in Birstein and Bemis 1997).

2.3 Status & Abundance Trends

Available time series data were limited, but were not consistent with a modern decline in green sturgeon abundance. Time series data on green sturgeon abundance and size composition are limited to fishery landing statistics; these do not provide a consistent index of green sturgeon abundance. Columbia River harvest per unit effort and size composition data suggest an increasing rather than decreasing trend in green sturgeon abundance. Current data indicate that:

1. green sturgeon still spawn in most systems where they were historically present
2. significant numbers of spawners are present in several systems
3. geographic range of spawning green sturgeon is currently stable or increasing.

The wide distribution of green sturgeon, large numbers seasonally observed in some areas, and projections based on demographic rates suggest that total green sturgeon numbers are at least in the tens of thousands.

2.4 Limiting Factors

Spawning populations of green sturgeon are potentially affected by runoff and water management in natal rivers. Physical factors affecting green sturgeon habitat use in the lower Columbia River and estuary are unclear.

Like all sturgeon, green sturgeon populations are highly susceptible to fishing mortality. Significant catches or concentrations of green sturgeon have been reported in widely-scattered areas throughout the broad distribution of this species. Directed green sturgeon fisheries do not occur anywhere in their range, but small incidental harvest occurs in several areas. Annual harvest data are available from the Columbia River where salmon and white sturgeon fisheries intercept green sturgeon that gather in the estuary in large numbers during late summer and early fall. The majority of the green sturgeon harvest occurs in commercial gill net fisheries. Green sturgeon landings in the Columbia River declined steadily from a peak harvest of 6,400 in 1986, which occurred during expanded salmon fisheries for a very large fall chinook and coho return (Figure 2-26). Rather than an index of green sturgeon abundance, decreases are the direct result of increasing restrictions on white sturgeon and salmon fisheries since 1986.

Like the white sturgeon, green sturgeon probably recovered slowly following collapse of excessive 19th century fisheries. Gradual recovery is consistent with harvest patterns of green sturgeon in Columbia River fisheries: green sturgeon landings were identified beginning in 1938 and they show a generally increasing trend until the 1960s with variable harvest but no obvious trend after 1960. Recent fluctuations in green sturgeon landings likely result from a combination of annual variation in occurrence in the Columbia estuary and in salmon or white sturgeon fisheries. Where total harvest is expressed as catch per unit effort based on fish tickets logged by

commercial fish buyers, catch rates have been variable and possibly increasing over the same period that total green sturgeon landings have decreased. Increases might have been even more pronounced but for the fact that the legal-size slot for retention was reduced from 48-72 inches to 48-66 inches TL in 1993. In addition, average size and frequency of large green sturgeon have been increasing.

No supplementation or conservation hatchery programs currently exist for green sturgeon throughout their range (Joel VanEnennaam, University of California, Davis, personal communication).

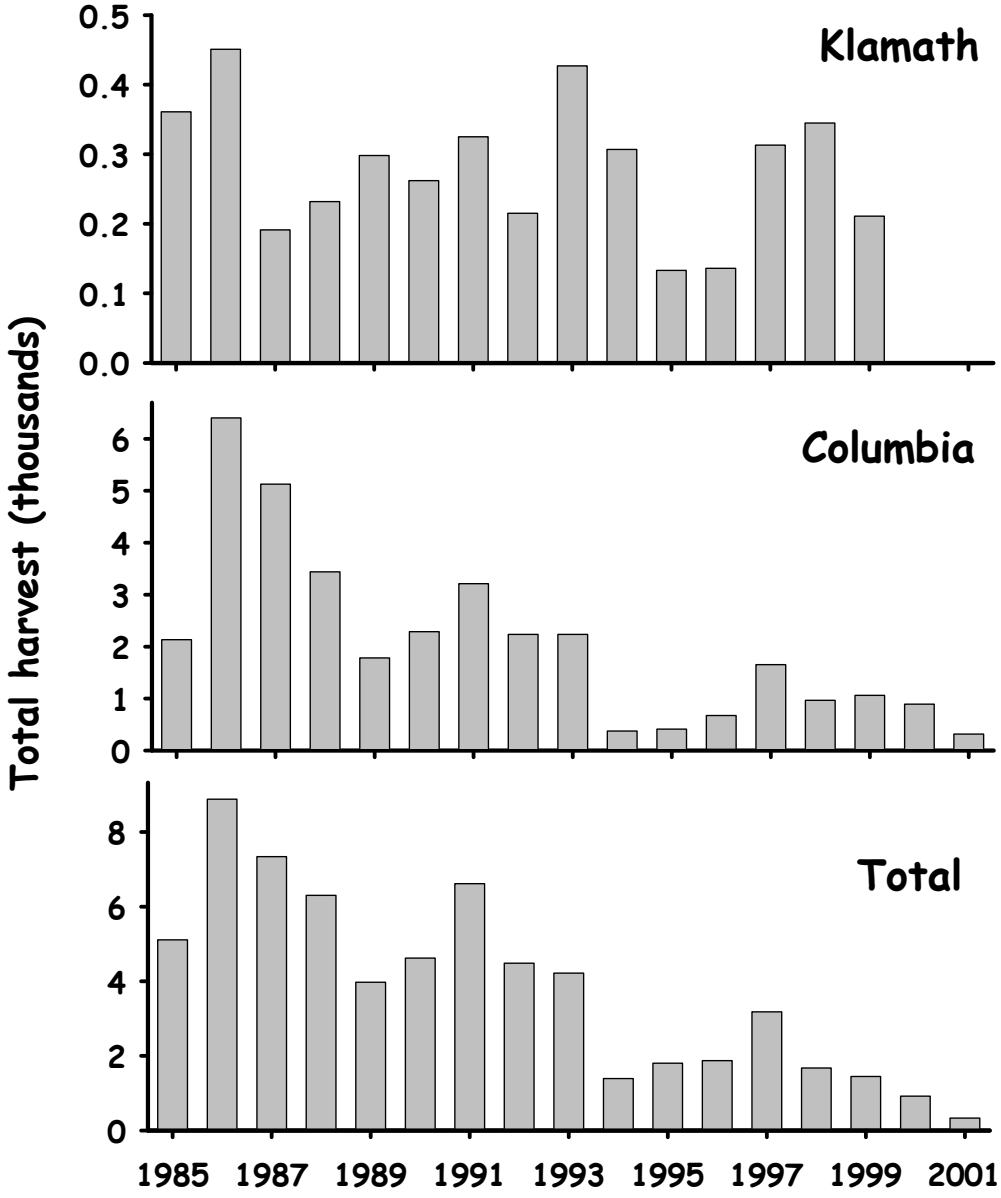

Figure 2-26. Recent annual harvest of green sturgeon as reported by Farr et al. (2002). Columbia includes Oregon and Washington sport and commercial fishery harvests. Klamath includes Yurok and Hoopa subsistence fishery harvests. Total also includes Oregon coastal sport, Washington coastal sport, commercial, Tribal, and Oregon and Washington trawl. The total does not include California sport harvest which is believed

to be minor (Schaffter 2000).

2.5 References

Artynkhin, E.N. and A.E. Andronov. 1990. A morphobiological study of the green sturgeon, Acipenser medirostris (Chondrostei, Acipenseridae), from the Tumnin (Datta) River and some aspects of the ecology and zoogeography of the Acipenseridae. Journal of Ichthyology 30:11-21.

Birstein, V. J. and W. E. Bemis. 1997. How many species are within the genus Acipenser? Environmental Biology of Fishes 48:157-163.

Birstein, V.J., R. Hanner, R. DeSalle. 1997. Phylogeny of the Acipenseriformes: cytogenic and molecular approaches. Env. Bio of Fishes 48:127-155.

Cech, J.J., Jr., S.I. Doroshov, G.P. Moberg, B.P. May, R.G. Schaffter, and D.M. Kohlhorst. 2000. Biological assessment of green sturgeon in the Sacramento-San Joaquin watershed (Phase 1). Final Report to CALFED Bay-Delta Program (Project #98-C-15, Contract #B-81738).

Deng, X., J. P. Van Eenennaam*, and Serge I. Doroshov. 2001. Comparison of early life stages and growth of green and white sturgeon.

Detlaff, T. A., A. S. Ginsburg, and O. J. Schmalhausen. 1993. Sturgeon fishes: developmental biology and aquaculture. Springer-Verlag, Berlin 300 pp.

Farr, R.A., M.L. Hughes, and T.A. Rien. 2002. Green sturgeon population characteristics in Oregon. Oregon Department of Fish and Wildlife Fish Research Project Annual Report F-178-R.

Houston, J. J. 1988. Status of the green sturgeon, Acipenser medirostris, in Canada. The Canadian Field Naturalist 102:286-290.

Moyle, P. B., R. M. Yoshiyama, J. E. Williams, and E. D. Wikramanayake. 1995. Green sturgeon. Pages 26-34 in Fish species of Special Concern in California, 2nd edition. Final Report to the Department of Fish and Game (contract 2128IF).

Nakamoto, R.J., and T.T. Kisanuki. 1995. Age and growth of Klamath River green sturgeon (Acipenser medirostris). U.S. Fish and Wildlife Service Report 93-FP-13. Yreka, Ca.

Schaffter, R.G. 2000. California Department of Fish and Game unpublished data in Beamesderfer (2000).

Van Eenennaam, J. P., and S. I. Dorsohov. 2001. Reproductive conditions of Klamath River green sturgeon (Acipenser medirostris). Proceedings of International Symposium on Sturgeon, Wisconsin. (In review for Journal of Applied Ichthyology).

Van Eenennaam, J.P., M.A.H. Webb, X. Deng, S.I. Doroshov, R.B. Mayfield, J.J. Cech, Jr., D.C. Hillemeier, and T.E. Wilson. 2001. Artificial spawning and larval rearing of Klamath River green sturgeon. Transactions of the American Fisheries Society 130:159-165.

Other References of Interest

Anders, P. J. 2000. Ancient fish need modern protection. Fisheries 25 (9):30.

Artyukhin, E. N. 1998. The nature and origin of summer spawning sturgeons. Voprosy Ikhtolgii 5:717-723 (in Russian, English translation in Journal of Ichthyology 5:717-723).

Beamesderfer, R. C. P. and R. A. Farr. 1997. Alternatives for the protection and restoration of sturgeons and their habitat. Environmental Biology of Fishes 48:407-417.

Beamesderfer, R. C. P., T. A. Rien, and A. A. Nigro. 1995. Differences in the dynamics and potential production of impounded and unimpounded white sturgeon populations in the lower Columbia River. Transactions of the American Fisheries Society 124:857-872.

Bemis, W. E., and B. Kynard. 1977. Sturgeon rivers: an introduction to Acipenseriform biogeography and life history. Environmental Biology of Fishes 48:167-183.

Bemis, W.E., V. J. Birstein, and J. R. Waldman. 1997a. Sturgeon biodiversity and conservation: an introduction. Pages 13-14, In: V. J. Birstein, J. R. Waldman, and W. E. Bemis eds., Sturgeon Biodiversity and Conservation. Kluwer Academic Publishers Dordrecht, Netherlands.

Bemis, W. E., E. K. Findeis, and L. Grand. 1997b. An overview of Acipenseriformes. Environmental Biology of Fishes 48: 25-71.

Bennett, D.H., T.J. Dresser, T.S. Curet, K.B. Lepla, and M.A. Madsen. 1993a. Lower Granite Reservoir in-water disposal test: Results of the fishery, benthic and habitat monitoring program Year-3 (1990). US Army Corps of Engineers, Walla Walla, Washington.

Bennett, D.H., T.J. Dresser, T.S. Curet, K.B. Lepla, and M.A. Madsen. 1993b. Lower Granite Reservoir in-water disposal test: Results of the fishery, benthic and habitat monitoring program-Year 4 (1991). Completion Report. US Army Corps of Engineers, Walla Walla, Washington.

Birstein, V.J. 1993. Sturgeons and paddlefishes: threatened fishes in need of conservation. Conservation Biology 7:773-787.

Birstein, V.J. 1993. Is Acipenser medirostris one or two species? The Sturgeon Quarterly 1(2):8.

Birstein, V. J., W. E. Bemis, and J. R Waldman. 1997b. The threatened status of acipenseriform fishes: a summary. 1997. Environmental Biology of Fishes 48:427-435.

Birstein, V. J., J. R. Waldman, and W. E. Bemis. 1997. Sturgeon biodiversity and conservation. Kluwer Academic Publishers. Dordrecht, The Netherlands.

Brown, J. R. 1991. Molecular evolution and population genetics of sturgeon (Genus Acipenser) based on mitochondrial analysis. Ph.D. Thesis, Simon Fraser University, Burbaby, British Columbia.

Bradford, M. J. 1992. Precision of recruitment predictions from early life stages of marine fishes. Fishery Bulletin 90:439-453.

Brannon E., M. Powell, T. Quinn, and A. Talbot. 2002. Population structure of Columbia River Basin Chinook salmon and steelhead trout. Center for Salmonid and Freshwater Species at Risk, University of Idaho. Final report to the Bonneville Power Administration, Portland, Oregon. 178 pp.

Brannon , E. L., K. P Currens, D. Goodman, J. A. Lichatowich, B.E. Riddell, and R. N. Williams.W. E. MCConaha, chair. 1999. Review of artificial anadromous and resident fish production in the Columbia River basin. Part I: A scientific basis for Columbia River production programs. NWPPC Document 99-4. Scientific Revie team, Independent Scientific Advisory Board, Northwest Power Planning Council, Portland, Oregon. 132 pp.

Brown, J. R., K. Beckenbach, A. T. Beckenbach, and M. J. Smith. 1996. Length variation, heteroplasmy and sequence divergence in the mitochondrial DNA of four species of sturgeon (Acipenser). Genetics 142:525-535.

Bruch, R., F. P. Binkowski, and S. I. Doroshov, eds. 2001. Proceedings of the Fourth International Symposium on Sturgeons, Oshkosh, Wisconsin, USA, 8-13 July 2001.

Buell, J. W. 1992. Fish entrainment monitoring of the Western-Pacific dredge RW Lofgren during operations outside the preferred work period. Buell and Associates, Inc. Portland, Oregon.

Cooke, D. W., S. D. Leach, and J. J. Isely. Behavior and lack of upstream passage of shortnose sturgeon at a hydroelectric facility/navigation lock complex. Pages 101-110 In: W. VanWinkle, P. Anders, D. Dixon, and D. Secor, eds. Biology, Management and Protection of North American Sturgeons. American Fisheries Society Press, Bethesda, Maryland,USA.

Craig, J. A. and R. L. Hacker. 1940. Sturgeon fisheries of the Columbia River Basin. Bulletin of the Bureau of Fisheries 49:204:208.

de Vlaming, V. L. 1972. Environmental control of teleost reproductive cycles: a brief review. Journal of Fish Biology 4:131-140.

Findeis, E. K. 1997. Osteology and phylogenetic interrelationships of sturgeons (Acipenseridae). Environmental Biology of Fishes 48:73-126.

Grande, L., and W. E. Bemis. 1991. Osteology and phylogenetic relationships of fossil and recent paddlefishes (Polyodontidae) with comments on the interrelationships of Acipenseriformes. Journal of Vertebrate Paleontology, II supplement 1:1-121.

Grande, L., and W. E. Bemis. 1997. A comprehensive phylogenetic study of amiid fishes (Amiidae) based on comparative skeletal anatomy. Journal of Vertebrate Paleontology

Ha, D. S. 2002. E-mail to R. Sitts, Metropolitan Water District of Southern California, Sacramento, California.

Hart, J. L. 1973. Pacific Fishes of Canada. Bulletin of the Fisheries Research Board of Canada 180:83-84.

Hillemeier, D. 2000. Yurok Tribe unpublished data in Beamesderfer (2000).

Hjort, J. 1926. Fluctuations in the year class of important food fishes. Journal du Conseil 1:5-39.

Houde, E. D. 1987. Fish early life dynamics and recruitment variability. Pages 17-29 in R. D. Hoyt, editor. 10th Annual Larval Fish Conference. American Fisheries Society Symposium 2. Bethesda, Maryland.

Jin, F. 1995. Late Mesozoic acipenseriformes (Osteichthyes: Actinopterygii) in Central Asia and their biogrograochical implications. Pages 15-21 In: A. Sun and Y. Yang, eds., Sixth Symposium on Mesozoic Terestrial Ecosystems and Biota, Short papers, China Ocean Press, Beijing, China.

Kempinger, J. J. 1988. Spawning and early life history of lake sturgeon in the Lake Winnebago System. American Fisheries Society Symposium 5:110-122.

Klyashtorin, L. B. 1976.The sensitivity of young sturgeons to oxygen deficiency. Journal of Ichthyology 16:677-682.

Kynard, B. 1997. Life history, latitudinal patterns, and status of shortnose sturgeon, Acipenser brevirostrum. Environmental Biology of Fishes 48:319-334.

Lichatowich. J. A. 1999. Salmon without rivers. Island Press, Washington, DC. 317 pp.

Long, J. A. 1995. The rise of fishes. Johns Hopkins University Press, Baltimore, Maryland.

Lord, J. K. 1866. The naturalist in Vancouver Island and British Columbia. Volume 1(358p) and Volume 2 (375p). London.

May, R. C. 1974. Larval mortality in marine fishes and the critical period concept. In J. H. S. Blaxter, editor. The early life history of fish. Springer-Verlag, New York.

McDonald, M. 1894. Notes on the fisheries of the Pacific Coast, sturgeon and the sturgeon fishery.

Mesa, M. G., T. P. Poe, A. G. Maule, and C.B. Schreck. 1998. Vulnerability to predation and physiological stress response in juvenile chinook salmon (Oncorhynchus tshawytscha) experimentally infected with Renibacterium salmoninarum. Canadian Journal of Fisheries and Aquatic Sciences 55:1599-1606

Migdalski. E. C. 1962. Anglers guide to the freshwater sport fishes. Ronald Press, New York.

Munro, A. D., A. P. Scott, and T. J. Lam. 1990. Reproductive seasonality in teleosts: environmental influences. CRC Press, Inc. Boca Raton, Florida.

Moyle, P. B. 1976. Inland Fishes of California. University of California Press, Berkeley, California. 405 pp.

Moyle, P. B., and J. J. Cech, Jr. 1982. Fishes: An Introduction to Ichthyology. Prentice-Hall Publishers, Inc. Englewood Cliffs, NJ., USA.

Musick, J. A., and 17 coauthors. 2000. Marine, estuarine, and diadromous fish stocks at risk of extinction in North America (exclusive of pacific salmonids). Fisheries 25(11)6-30.

National Research Council (NRC). 1996. Upstream: Salmon and society in the Pacific Northwest. National Academy Press, Washington, DC.

Oregon Department of Fish and Wildlife (ODFW). 1996. K. Beiningen and T. Rien, eds. Effects of mitigative measures on productivity of white sturgeon populations in the Columbia River downstream from McNary Dam, and Determine status and habitat requirements of white sturgeon from the Columbia and Snake rivers upstream from McNary Dam. Annual Progress Report to the Bonneville Power Administration. Project 86-50, Portland, Oregon.

Rice, J. A., L. B. Crowder, and F. P. Binkowski. 1987. Evaluating potential sources of mortality for larval bloater: starvation and vulnerability to predation. Canadian Journal of Fisheries and Aquatic Sciences 44:467-472.

Rochard, E. G., G. Castelnaud, and M. Lepage. 1990. Sturgeons (Pieces: Acipenseridae): threats and prospects. Journal of Fish Biology 37 (Supplement A): 123-132.

Scott, W.B. and E. J. Crossman. 1973. Freshwater Fishes of Canada. Bulletin 184. Fisheries Research Board of Canada.

Secor, D., H. and Gunderson. 1988. Effects of hypoxia and temperature on survival, growth, and respiration of juvenile Atlantic sturgeon Acipenser oxyrinchus. Fisheries Bulletin 96:603-613.

Secor, D. H., and E. J. Niklitschek. 2001. Hypoxia and sturgeons: Report to the Chesapeake Bay Program dissolved oxygen criteria tema. Technical report Series No. TS-314-01-CBL; Chesepeake Biological Laboratory, Solomons, MD.

Secor, D. H., P. J. Anders, W. Van Winkle, and D. A. Dixon. 2002. Can We Study Sturgeons to Extinction? What We Do and Don't Know about the Conservation of North American Sturgeons. Pages 3-12 In: W. VanWinkle, P. Anders, D. Dixon, and D. Secor, eds. Biology, Management and Protection of North American Sturgeons. American Fisheries Society Symposium 28.

Simpson, J., and R. Wallace. 1982. Fishes of Idaho. University of Idaho Press, Moscow, Idaho.

Sinclair, M. 1988. Marine Populations: an essay on population regulation and speciation. University of Washington Press, Seattle and London. 252 pp.

Stevens, D. E., and L. W. Miller. 1970. Distribution of sturgeon larvae in the Sacramento-San Joaquin river system. California Fish and Game 83:1-20.

Tuell, M. A., and S. R. Everett. 2001. Evaluation of potential means of rebuilding sturgeon populations in the Snake River between Lower Granite and Hells Canyon dams. 2000 Annual Report, Preliminary Draft. Report to Bonneville Power Administration, Portland, Oregon. Contract No. 97-AM-30423, Project No. 00000333-00023 (9700900).

Van Winkle, W., P. J. Anders, D. H. Secor, and D. A. Dixon, eds. 2002. Biology, Management, and Protection of Sturgeons. American Fisheries Society Symposium 28. 258 pp..

Waldman, J. R. 1995. Sturgeon and paddlefishes: A convergence of biology, politics, and greed. Fisheries 20(9):20-49.

Wang, Y. L., F. P. Binkowski, and S. I Doroshov. 1985. Effect of temperature on early development of white and lake sturgeon Acipenser transmontanus, and A. fulvescens. Environmental Biology of Fishes 14:43-50.

Wright, S. 1931. Evolution in Mendelian populations. Genetics 16:97-159.

Wydowski, R. S., and R. R. Whitney. 1979. Inland Fishes of Washington. University of Washington Press. Seattle.

3.0 WHITE STURGEON (Acipenser transmontanus)

Distribution of the world's Acipenseriformes has been classified according to nine biogeographic provinces identified by Bemis and Kynard (1997). All extant taxa within Acipenseriformes exist in biogeographic provinces within the Holoarctic region (Bemis *et al.* 1997a). All known fossil Acipenseriformes were also found exclusively in north temperate localities (Grande and Bemis 1991; Jin 1995; Bemis *et al.* 1997b; Grande and Bemis 1997; in Bemis and Kynard 1997). With the exception of the Pearl River in China, all spawning within Acipenseriformes occurs in rivers located entirely within the north temperate zone of Asia, Europe, and North America (Bemis and Kynard 1997). The absence of Acipenseriformes from waters south of the north temperate zone is likely explained by geographic distribution of empirical thermal maxima (~68°F [20°C]) for successful maturation and early development of many sturgeon species (Artyukhin 1988; Conte *et al.* 1988; Detlaff *et al.* 1993; Anders and Beckman 1995; Bemis and Kynard 1997). The Management Plan chapter of this subbasin plan includes additional information on sturgeon.

Sturgeons *(Acipensaeridae)* have become the subject of intense worldwide conservation efforts in response to increasing numbers of imperiled and extirpated sturgeon populations (Rochard 1990; Birstein 1993; Waldman 1995; Bemis *et al.* 1997; Birstein *et al.* 1997, 1997a, 1997c; Secor *et al.* 2002). In North America, sturgeons were second only to marine *Sebastes* (Scorpaenidae) in terms of numbers of threatened and endangered species (Musick *et al.* 2000; Secor *et al.* 2002). Being predominantly associated with the world's large river systems, sturgeons have collectively exhibited declining population trajectories due to severe large-scale habitat alterations and the effects of harnessing the world's large rivers for human purposes. Overharvest and habitat loss, degradation, and alteration are the causes most commonly cited of sturgeon population declines (Birstein 1993; Bemis and Kynard 1997; Waldman 1995; *et al.* 1997c; Anders *et al.* 2002; Secor *et al.* 2002).

Sturgeons are evolutionarily unique, ancient fish in need of modern protection (Birstein 1993; Waldman 1995; Anders 2000). Ironically, the very life history traits and behaviors responsible for sturgeons' long successful evolutionary history now serve as obstacles to their conservation, management, and recovery (Secor *et al.* 2002). Sturgeons worldwide share a predominantly threatened status (Birstein 1993; Findeis 1997; Birstein *et al.* 1997), as do many populations of North American taxa (Birstein 1993; Waldman 1995; Beamesderfer and Farr 1997; Birstein *et al.* 1997c; Secor *et al.* 2002). Despite valuable recently published collections of peer-reviewed research on various aspects of sturgeons (Birstein *et al.* 1997c; Bruch *et al.* 2001;

Van Winkle *et al.* 2002), much remains unknown or poorly understood about many sturgeon taxa, including the white sturgeon, *(Acipenser transmontanus).*

White sturgeon are endemic to the Pacific coast of North America and its major river systems west of the Rocky Mountain Continental Divide, from central California to the Gulf of Alaska and the Aleutian Islands (Scott and Crossman 1973) (Figure 1-27). Sturgeon have been reported in other rivers of Yukon and Alaska, including the Taku, Skeena, Nass, and Yukon Rivers (Perrin *et al.* 1999). However, Lane (1991) suggested that these observations in the extreme northern extent of the species' range may have been of green sturgeon (*A. medirostris*) rather than white sturgeon.

Although white sturgeon occupy marine and estuarine habitats, marine residence is not required (Perrin *et al.* 1999). Thus, white sturgeon can be referred to as facultatively anadromous where dams have not blocked or restricted their access to marine and estuarine habitats. Although white sturgeon are found along the Pacific Coast from central California to the Gulf of Alaska, spawning populations have been confirmed in only three large river drainages: Columbia, Sacramento-San Joaquin, and Fraser (PSMFC 1992) as illustrated by the following map. Individuals have been observed as far south as Ensenada, Mexico, but did not appear to represent spawning populations (Moyle 1976).

Unlike salmonid fishes, white sturgeon do not require specific physiological changes (e.g. smoltification) prior to entering salt water, and can freely migrate between fresh and salt water environments or remain in estuarine habitat for prolonged periods (DeVore *et al.* 1999). Empirical tag-recapture data have confirmed their ability to migrate in excess of 1,550 miles (2,500 km) within, between, and among major river systems of western North America (DeVore *et al.* 1999; ODFW 1996). However, all sturgeons spawn exclusively in fresh water (Bemis and Kynard 1997).

The following paragraph from Parsley *et al.* (2002) summarizes challenges to restoring natural recruitment of white sturgeon populations in altered large river systems:

> *Recovery or maintenance of sturgeon populations through natural production in perturbed rivers requires adequate knowledge of the abiotic and biotic factors that influence spawning and cause mortality of embryonic, larval, and juvenile life stages. Although year-class strength of white sturgeon is determined within 2-3 months after spawning, little is known about specific causes of mortality to early life stages during this period. Initial spawning success is critical in the development of a strong year-class, and maximized recruitment may be dependent upon water temperature and the availability of optimal in-river habitat. Analyses have shown that increased river discharge combined with suitable water temperatures during spawning, egg incubation, yolk-sac larvae dispersal, and first exogenous feeding result in greater recruitment. However, little is known about the importance of other variables, such as food availability or losses due to predation that influence year class strength*

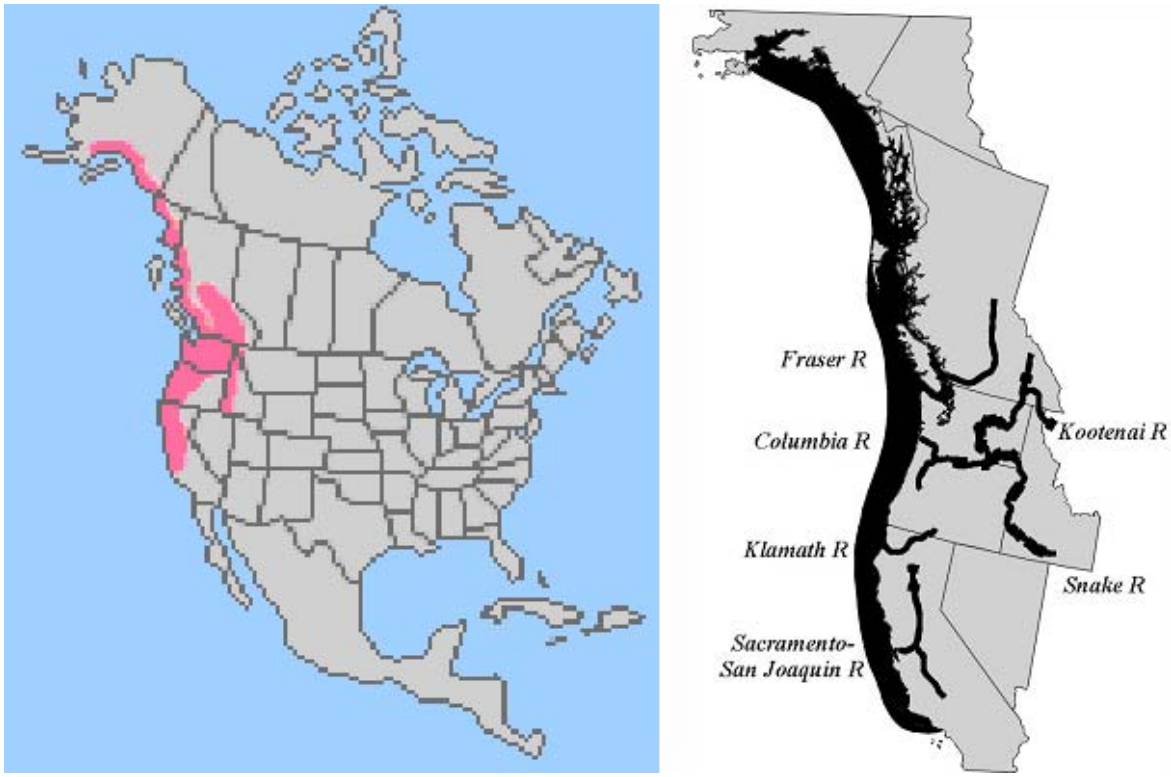

Figure 1-27. Range of white sturgeon (*Acipenser transmontanus*) along the Pacific Coast of North America. White sturgeon inhabit large Pacific coastal river systems and adjacent marine environments.

The lower Columbia River downstream from Bonneville Dam has the most productive white sturgeon population in the species' range (DeVore *et al.* 1995). This high productivity supports healthy sport and commercial fisheries with mean annual harvests since 1992 ranging from 40,000 to 55,000 (Figure 1-28). The sturgeon fishery ranks as the largest sport fishery in the Columbia Basin in terms of effort, with 10-year annual angler trips exceeding 175,000; in some years, angler trips exceed 200,000. Factors most responsible for the favorable production potential of the population are access to marine areas, abundant food resources, and consistently favorable hydrologic conditions during the spawning timeframe, which enhances recruitment (Parsley and Beckman 1994; DeVore *et al.* 1995; Counihan *et al.* in press). This high productivity can be sustained in the long term only with careful scientifically-based management.

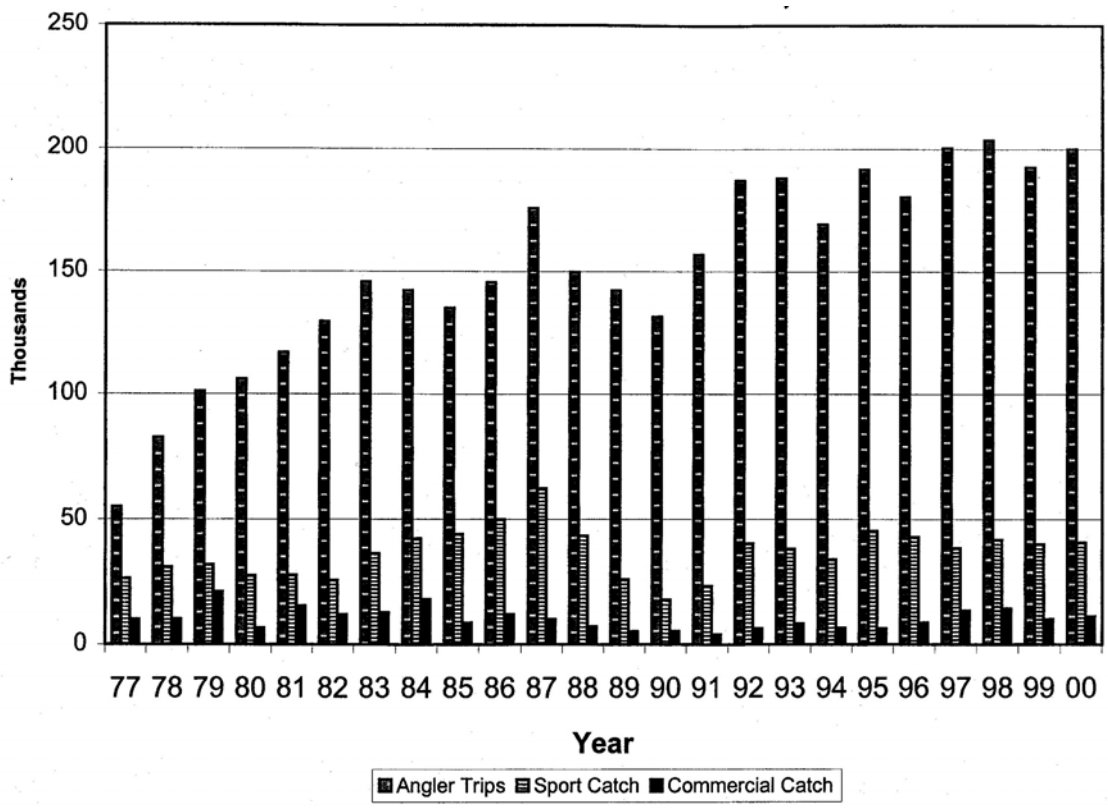

Figure 1-28. Sturgeon effort and catch on the lower Columbia River, 1977-2000

The longevity, slow growth, and delayed maturation of sturgeon make them vulnerable to overexploitation (Rieman and Beamesderfer 1990; Rochard *et al.* 1990; Birstein 1993). Excessive harvest during the 19th century resulted in the collapse of Columbia River sturgeon stocks. Intensive sturgeon fishing on the Columbia River began in 1889 and peaked in 1892 with about 2,500,000 kg (5.5 million pounds) of sturgeon landed. The stock was depleted by 1899 after a 10-year period of unregulated exploitation (Craig and Hacker 1940). Season, gear, and minimum size restrictions failed to bring about an increase in sturgeon production as evidenced by poor yields during the first half of this century.

The lower Columbia River sturgeon population rebounded after a maximum size regulation designed to protect sexually mature sturgeon was enacted in 1950. Annual harvests doubled by the 1970s and doubled again by the 1980s. Increased interest in the recreational sturgeon fishery was due to decreased salmon fishing opportunities, increased stock size, and greater appreciation of sturgeon as gourmet fare. In 1987, 72,100 white sturgeon were harvested in the lower Columbia River—a recent year record. Research indicates that the harvest rate of 30% of the 3-6 foot population, estimated to have occurred during 1985–87, was twice what the population could sustain in the long term.

Management actions to reduce the annual harvest rate in lower Columbia River sturgeon fisheries to a long-term sustainable level were decided on between 1988–97, and a management accord was struck between ODFW and WDFW to manage fisheries to assume adequate recruitment to the broodstock population. The legal size slot for lower Columbia River white sturgeon eventually was reduced to 42-60 in for sport fisheries and 48-60 in for commercial fisheries. The daily bag limit was reduced to one fish and the annual possession limit to ten fish. Maximum harvest guidelines and allocations also were placed on lower Columbia River sport and commercial fisheries.

White sturgeon historically had access from the ocean all the way to the Columbia's Canadian headwaters and Shoshone Falls in the upper Snake River. Mainstem dams have now fragmented sturgeon habitat into short riverine sections connected by long impoundments. White sturgeon in the Columbia and Snake Rivers have been isolated into at least 30 separate reaches, functionally extirpated from eight reaches, and are likely to become extirpated in another eight without intervention. Remaining subpopulations are restricted primarily to reaches with significant riverine habitat; subpopulations in marginal habitat areas have been lost, or consist of a few remnant individuals. A significant white sturgeon population remains in Bonneville Reservoir between Bonneville and The Dalles Dams, although this impounded population is substantially less productive than the anadromous population in the free-flowing river downstream from Bonneville Dam.

Life History & Requirements

In addition to pre-spawning recruitment failure mechanisms (e.g. stock limitation) a variety of early life (post-spawn) mortality factors may affect white sturgeon egg, larval, fingerling, and YOY as well as additional density-dependent and density-independent factors. These factors are illustrated in the following charts (Figure 1-29 and Figure 1-30).

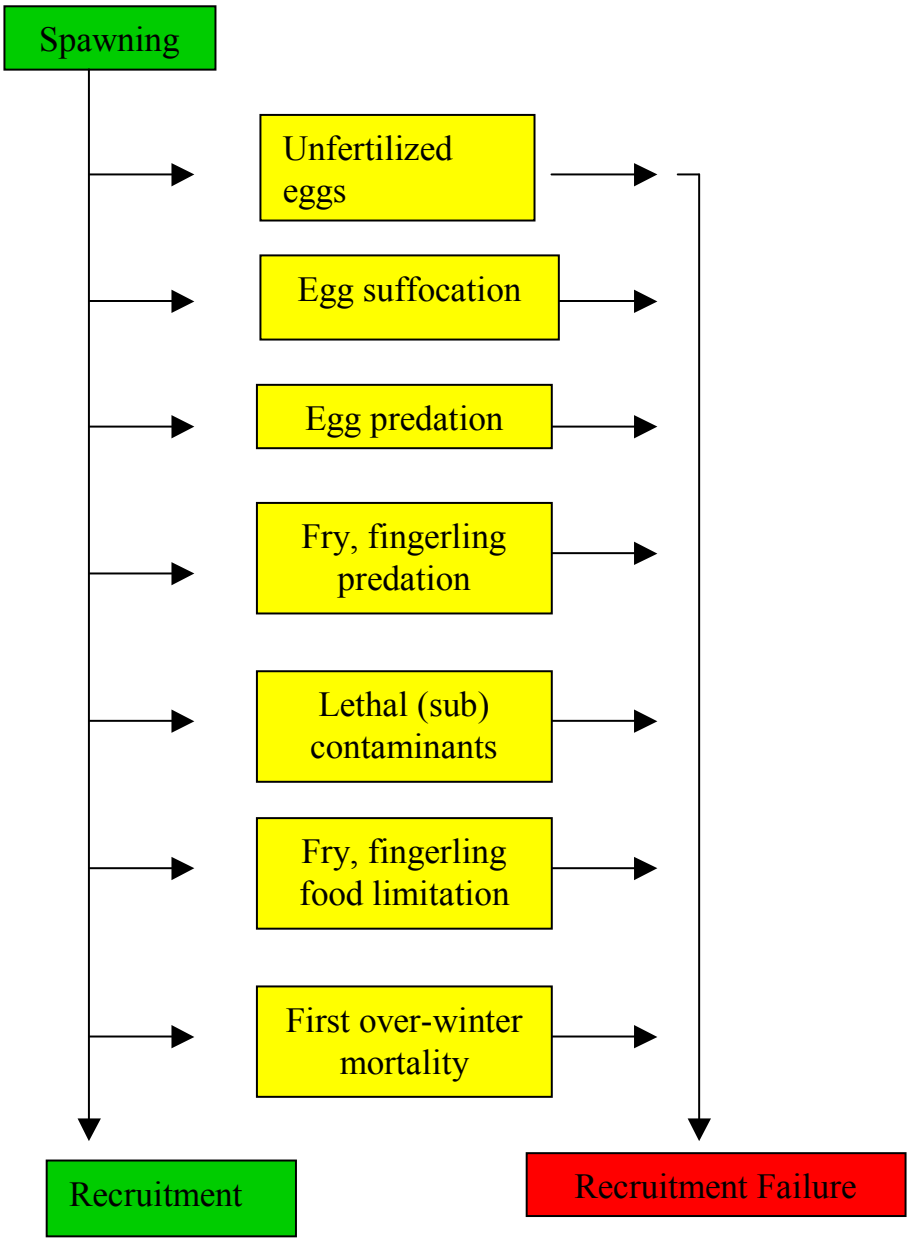

Figure 1-29. Potential early life mortality factors affecting white sturgeon (from Anders et al. 2002)

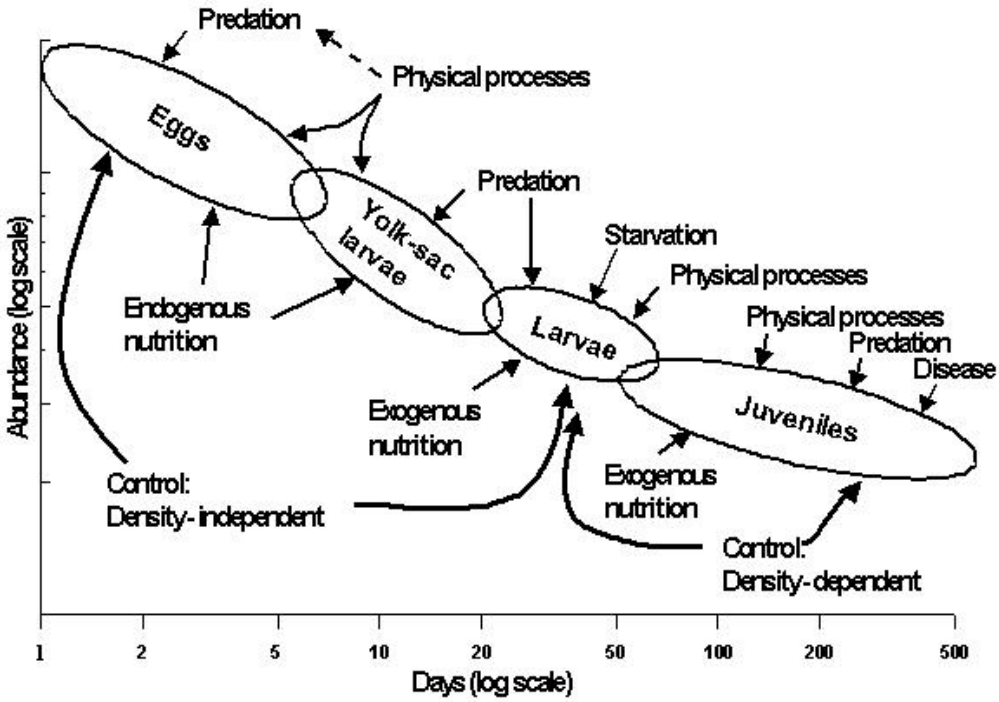

Figure 1-30. Conceptualization of the recruitment process adapted from Houde (1987) for white sturgeon showing probable sources of death, nutrition, and mechanisms likely controlling early life stages. Negative slopes in abundance throughout each life stage are an approximation not a measure of the degree of expected mortality (from Parsley et al. 2002).

3.1.1 Spawn timing and conditions

Timing of white sturgeon spawning is largely a function of water temperature, which varies annually, but is linked to time of year and associated photoperiods. White sturgeon in the Columbia Basin generally spawn from April through July, when water temperatures across the basin range from 46°F (8°C) in upper basin areas to near 68°F (20°C) in lower river areas. Table 1-4 illustrates physical habitat conditions (Parsley *et al.* 2002; Paragamian *et al.* 2001; RL&L 1994, 1996; Golder Associates 2003; IPC 2003). In the lower Columbia River, annual white sturgeon spawning appears to be triggered consistently when water temperature reaches 50°F (10°C) (M. Parsley, US Geological Survey, G. McCabe, NMFS (retired), personal communication). Spawning in the four impoundments farthest downstream occurs exclusively in tailrace areas immediately downstream from hydropower dams when water temperatures reach 54°F (12°C) (Parsley *et al.* 1993). Because water temperatures generally reach spawning temperatures first in downstream areas of the Columbia Basin, annual spawning is usually initiated downstream from Bonneville Dam when water temperatures reach 50°F (10°C), followed by spawning activity in each adjacent upstream tailrace when lower impoundment water temperatures reach and exceed 54°F (12°C). Most spawning occurs in the four farthest downriver Columbia River impounded areas at 57°F (14°C) (Parsley *et al.* 1993; Anders and Beckman 1995) with an optimum range generally cited as 54-57°F (12-14°C) for those areas. Paragamian *et al.* (2001) reported that Kootenai River white sturgeon spawned when water temperatures were between 47 and 54°F (8.5-12°C)

Table 1-4. Physical habitat conditions at sites where white sturgeon (*Acipenser transmontanus*)

eggs were collected in the Columbia, Fraser, and Sacramento River basins (from Anders 2002, Chapter 1)

Location		Water Temperature *	Mean Column Velocities (m/s)**	Velocity Near Substrate	Substrate Type	References
Lower Columbia River	1987–91	10-18	1.0-2.8	0.06-2.4	Boulder	Parsley *et al.* 1993
Columbia River Impoundments	1987–91	12-18	0.81-2.10	0.52-1.62	Cobble	Parsley *et al.* 1993
Kootenai River	1994	7.8-11.2	0.03-0.27	—	Fine sediment and sand	Anders 1994
	1995	8.4-12.9	0.68	0.93	Fine sediment and sand	Anders and Westerhof 1996
	1991–98	8.5-12.0	0.19-0.83	—	Fine sediment and sand	Paragamian *et al.* 2001
Columbia River, BC	1993	15.5-17.0	—	—	Clean small boulder, large cobble	Hildebrand and McKenzie 1994
	1995	15.5-21.6	0.5-1.8	—	Bedrock, boulder, cobble	RL&L 1996
Fraser River, BC	1998	15.1	—	—	Bedrock	RL &L 1998; Perrin *et al.* 1999
Sacramento River, CA	1970	14-22	—	—	Gravel	Stevens and Miller 1970
	1973	—	—	—	Mud and sand	Kohlhorst 1976

*°C; **m/s=meters per second

Empirical data generally support negative correlations between elevation, latitude, and mean spawning temperatures (i.e. farthest upstream and farthest north populations spawn at coldest mean temperatures). Wang *et al.* (1985) reported that white sturgeon embryos died when exposed to 164°F (8°C), whereas 68°F (20°C) water temperature was lethal to all exposed larvae. Anders and Beckman (1995) reported 98% mortality (129 of 132) of all eggs collected from The Dalles Pool during 1987 at water temperature of 64°F (18°C) and warmer. However, these authors also documented egg mortality in water 55 to 63°F (13-17°C), indicating additional egg mortality factors.

White sturgeon generally spawn in high velocity areas associated with gravel and larger substrates (Wydowski and Whitney 1979; Simpson and Wallace 1981; RL&L 1994, 1996; Perrin *et al.* 1999; Parsley *et al.* 2002; Paragamian *et al.* 2001; Golder Associates 2003, IPC 2003). Hard-bottom, high-velocity, structured habitats with adequate interstitial space are critical as spawning and incubation substrate and predation refuge areas for broadcast-spawning white sturgeon (Parsley *et al.* 1993; Perrin *et al.* 1999; Parsley *et al.* 2002; Secor *et al.* 2002).

The following three paragraphs on spawn timing and associated conditions are from Parsley *et al.* 2002:

> *Many physical factors and environmental conditions influence spawning. The amount and quality of spawning habitat available to individual populations of white*

sturgeon differs among reaches because of channel morphology and among years because of variation in river discharge (Parsley and Beckman 1994). White sturgeon spawning in the Columbia and Snake rivers generally occurs in areas with high water velocities, coarse substrates and water depths of 3 m or more (Parsley et al. 1993; R. L. & L. Environmental Services Ltd. 1994; Parsley and Kappenman 2000). Spawning in high water velocities would separate and disperse the adhesive eggs, and the coarse substrates would provide a good surface for the adhesive eggs to attach.

Impoundments have reduced the hydraulic slope of the river over vast reaches and inundated many rapids and falls that historically may have provided spawning habitat for white sturgeon. Because of differences in channel morphology and a greater hydraulic slope, the free-flowing reaches provide more spawning habitat than the impoundments at reduced discharges (Parsley and Beckman 1994) causing variability in spawning habitat quantity and quality among areas within years.

Inter-annual variation in spawning timing is also caused by the thermal regime of rivers within the Columbia River Basin. Developments within the Columbia River Basin for hydroelectric power generation and operations at dams that are used to store water for flood control and power generation have resulted in temperature variations from the historic thermal regime. The timing and duration of the spawning season for white sturgeon in any given year vary with water temperature. White sturgeon spawning in the Columbia River Basin generally occurs when water temperatures are between 10-18°C (Parsley et al. 1993; R. L. & L. Environmental Services; Ltd. 1994) with the peak of spawning occurring when temperatures are generally between 13 and 15°C. These temperatures can occur for variable periods during the months of April, May, June, or July. Kootenai River white sturgeon also spawn during May and June but at water temperatures that are much cooler. Typically, spawning by white sturgeon in the Kootenai River begins when temperatures are 8-9°C and ceases when temperatures approach 12°C (Paragamian et al. 1995; Paragamian et al. 1997). Though the primary force behind the thermal regime is regional climatic conditions, the hydropower system is often manipulated to provide cooler water temperatures during the summer to benefit outmigrating juvenile anadromous salmonids. These manipulations can lower river water temperature by several degrees and often occur during times when white sturgeon are spawning. It is unknown, but probable, that these temperature variations disrupt spawning activities by white sturgeon.

3.1.2 Incubation

Recruitment failure in sturgeon populations frequently results from loss and degradation of spawning, incubation and early rearing habitats (Beamesderfer and Farr 1977; Bemis and Kynard 1997; Jager *et al.* 2001; Paragamian *et al.* 2001; Anders *et al.* 2002; Parsley *et al.* 2002). As mentioned above, hard-bottom, high-velocity, structured habitats with adequate interstitial space are critical for broadcast-spawning white sturgeon (Parsley *et al.* 1993; Perrin *et al.* 1999; Parsley *et al.* 2002; Secor *et al.* 2002). Furthermore, hypoxia (oxygen limitation) may have disproportionately negative effects on sturgeons, relative to other fauna, due to their limited capacity to osmoregulate at low dissolved oxygen concentrations (Klyashtorin 1976; Secor and Gunderson 1998 as cited in Secor *et al.* 2002). Although hypoxic effects may be particularly important during the first year of life due to increased sensitivity and reduced ability of sturgeons— especially incubating embryos—to escape anoxia environments (Secor and

Niklitschek 2001), specific oxygen and gas exchange requirements for incubating white sturgeon embryos are currently unknown.

In addition to potential threats of suffocation, hypoxia, and reduced gas exchange, demersal white sturgeon embryos are vulnerable to fish predation (Anders 1994, 1996; Miller and Beckman 1996; Parsley *et al.* 2002). During 1994 and 1995, 632 stomach content samples from predatory fishes collected from the Kootenai River (northern pikeminnow *Ptychocheilus oregonensis*, peamouth chub *Mylocheilus caurinus* and suckers *Catastomus spp*.) were analyzed (Anders 1996). Of 428 naturally-spawned white sturgeon eggs collected from the Kootenai River during 1994 and 1995, 12.2% (52) were collected from 623 predatory fish stomach samples. Although a low percentage of the total catch, predation likely was underestimated due to sampling and observational constraints. Miller and Beckman (1996) reported the occurrence of one to 70 white sturgeon eggs in guts of four omnivorous fishes in the Columbia River. These authors noted that a single largescale sucker (*Catastomus macrocheilus*) consumed 70 white sturgeon eggs.

3.1.3 Emergence

Emergence is typically a term associated with post-hatching salmon ecology and reproductive biology, and is not directly associated with white sturgeon embryos, which typically hatch in less than two weeks at a mean incubation temperature of 50°F (10°C) (Wang et al. *1985). Important details concerning subsequent larval white sturgeon behavior and emergence from interstitial spaces within river substrates are provided in the following section.*

3.1.4 Larvae

Brannon *et al.* (1985) conducted laboratory studies to characterize distribution behaviors of Columbia River white sturgeon larvae and fry. These authors concluded:

> *substrate composition in a river may influence both the emergence and settling response of white sturgeon larvae and could affect whether they remain in an area once they become bottom oriented. Upon hatching, larvae enter the water column and are subject to the influences of current. Larvae then seek the substrate for places that provide cover. Larvae remained in the substrate until yolk is absorbed and feeding initiated. Larvae were noted to enter just about every conceivable space where they could hide their head. Beneath rocks, gravel interstices, amongst plants, and under detrital material were the places harboring the larvae during the hiding phase.*

Larval white sturgeon were observed in aquaria to burrow into fine sediments, resulting in mortality by suffocation in some observed cases (E. Brannon, University of Idaho, personal communication). If these behaviors represent those in the wild, empirical observation indicates the importance of suitable larval rearing habitats, including interstitial space among substrate particles of appropriate sizes.

The following three paragraphs regarding larval white sturgeon ecology are from Parsley *et al.* (2002):

> *In addition to successful hatching of embryos, onset of exogenous feeding constitutes a critical period of potentially high mortality. However, virtually no empirical data could be found addressing prey selection and food availability for naturally produced white sturgeon at onset of exogenous feeding. The larval stage for white sturgeon generally lasts approximately 25 to 30 days. Following yolk sac absorption, larvae end their hiding phase and move out onto the substrate to begin feeding. Mortality*

of larval fishes is often greatest during the period of transition from endogenous to exogenous feeding (Hjort 1926). It is not known if white sturgeon larvae experience high mortality rates at this juncture in natural populations, but it is probable that some of the variation in year-class strength observed in white sturgeon populations is due to mortality during the larval stage.

Starvation is one biotic factor thought to regulate juvenile fish abundance in some freshwater and marine fish populations (Rice et al. 1987; Sinclair 1988). It is unknown if or when irreversible starvation (May 1974) occurs for larval white sturgeon deprived of food. Muir et al. (2000) found no evidence of larval starvation in the Columbia River downstream from Bonneville Dam and in the two lowermost impoundments. In a laboratory study, if food was not present, white sturgeon larvae re-entered the water column, presumably to be displaced farther downriver to a food source (Brannon et al. 1985a). White sturgeon larvae collected in the Columbia River fed primarily on amphipods of the genus Corophium *(Muir et al. 2000), a food that historically was found in the Columbia River estuary but not upriver in free-flowing environments. Other food items consumed that would have been historically available to larvae upstream of the upper extent of* Corophium *included copepods, Ceratopogonidae larvae and Diptera pupae and larvae.*

Another source of mortality that can have significant affects on year-class strength is predation. Predation on white sturgeon larvae has been noted in laboratory experiments (Brannon et al. 1986) but has not been investigated under natural conditions. Larvae develop sharp scutes as they grow, possibly reducing their vulnerability to predation. Potential predators collected in association with larvae included bridgelip sucker Catostomus columbianus, *largescale suckers, bullheads Ameiurus spp., common carp, peamouth* Mylocheilus caurinus, *chiselmouth* Acrocheilus alutaceus, *northern pikeminnow, prickly sculpin, larger white sturgeon, and starry flounder* Platichthys stellatus.

3.1.5 Juvenile

The following three paragraphs regarding juvenile white sturgeon ecology were taken directly from Parsley *et al.* (2002):

White sturgeon larvae metamorphose into juveniles within 3–4 months after egg fertilization. Predation, starvation, disease, parasitism, and physical processes caused by direct and indirect human actions reduce juvenile white sturgeon numbers. For many fish species, relative year-class strength is set prior to this life stage (Bradford 1992). Losses of juvenile white sturgeon to predation are probably slight because of the protective scutes, benthic habits, and fast growth. Only one juvenile white sturgeon was consumed by a channel catfish Ictalurus punctatus during a study of the gut contents of more than 4,780 northern pikeminnow, 1,050 walleye Stizostedion vitreum, 4,800 smallmouth bass Micropterus dolomieui, and 650 channel catfish (US Geological Survey, unpublished data). Other previously listed predators on young white sturgeon were not examined in that study.

Juvenile white sturgeon feed primarily on benthic invertebrates (McCabe et al. 1993; Muir et al. 2000). Studies investigating productivity of benthic invertebrates that juvenile white sturgeon prey on between free flowing and impounded areas are lacking. Generally, growth rates, mean length at age, and condition factors of juvenile white sturgeon (1-8 years of age) were greater for those captured in the impounded areas than

of those collected in the free-flowing reach (Miller and Beckman 1992), suggesting that food resources for juvenile white sturgeon were more limiting in the free-flowing reach than in the impounded areas at existing white sturgeon densities.

Losses of fish to disease and parasites in the wild are difficult to quantify. Hatchery reared white sturgeon are susceptible to many of the same diseases and parasites common to other fishes reared in culture facilities (LaPatra et al. 1995; Conte et al. 1988) and the white sturgeon iridovirus can cause significant mortality in cultured fish (LaPatra et al. 1994). This size-specific and stress-mediated virus has been found in white sturgeon throughout the Columbia River Basin (LaPatra et al. 1994). Fish weakened by disease or parasites could be more vulnerable to predation (Mesa et al. 1998) but this has not been investigated in white sturgeon. The nematode parasite Cystoopsis acipenseri is common to smaller white sturgeon and creates blister-like cysts located just under the skin of affected fish (McCabe 1993). The degree of infestation of white sturgeon by the nematode parasite varied spatially and temporally in the lower Columbia River and was greater in smaller white sturgeon (McCabe 1993). However, it is unknown if infestation increases mortality.

Human actions sometimes cause mortality of juvenile white sturgeon. Suction dredging in deep areas (66-85 ft [20-26 m]) in the lower Columbia River is known to seriously injure and kill juvenile white sturgeon (Buell 1992), and there is speculation that the dredging operations may attract feeding white sturgeon, compounding the losses. Lost and abandoned gill nets from commercial and subsistence fisheries can kill substantial numbers of juvenile and adult white sturgeon in impounded areas (M. Parsley, USGS Cook, Washington, Blaine Parker, Columbia River Inter-Tribal Fish Commission, personal communication), and large numbers of fish are occasionally killed during maintenance activities at the dams (J. DeVore, WDFW, personal communication). Mortality among sublegal-sized fish caused by hooking by anglers probably accounts for a minor loss of juvenile white sturgeon, but has not been investigated.

Juvenile white sturgeon recruited to the population after age 1 generally exhibit very high survival (e.g. 90%, Paragamian *et al.* in review). Thus, if habitat suitability and food availability are suitable and not limiting, it would appear that the juvenile white sturgeon life stage does not appear to likely produce population bottlenecks. However, based on results of elasticity analysis of life history attributes of three sturgeon species (Gross *et al.* In Press), the potential to increase population growth rate (8) remained high for YOY and juvenile age classes. Simulated changes in fecundity had relatively little effect on the potential for increased population growth. Although YOY survival elasticity was equal to that of other juvenile ages, the overall opportunity for affecting 8 was strongest at the YOY stage due to its exceptional potential to increase survival.

Regarding juvenile food habits, Scott and Crossman (1973) reported that age 0 white sturgeon diets consisted primarily of *Chironomid* larvae. Amphipods (*Corophium spp.)* accounted for 98% of diet items from 149 age 0 white sturgeon (0.78-10.5 in. TL [20-267 mm]) collected from Bonneville and The Dalles pools in the Columbia River from 1988 through 1991 (Sprague *et al.* 1993). Wydowski and Whitney (1979) reported that the stomachs of small white sturgeon in California contained primarily Mysis shrimp (*M. relicta*) and amphipods. Age 0 lake sturgeon *(Acipenser fulvescens)* in the Lake Winnebago system in Wisconsin were observed in close contact with the substrate, oriented upstream, and apparently feeding on drifting benthic organisms (Kempinger 1996). Kempinger (1996) also reported that species of Baetidae nymphs and dipteran larvae were the two principal organisms consumed by lake sturgeons during their first summer of life.

3.1.6 Adult

General life history characteristics of sturgeons were recently summarized by Bemis and Kynard (1997) and Kynard (1997). Sturgeons exhibit several life history forms, including:

Diadromy—migrate between fresh and salt water

Anadromy—spawn in fresh water, spend non-reproductive periods in marine environment

Amphidromy—bi-directional, non-reproductive migration between fresh and salt water

Potadromy—all feeding and reproductive migrations within a freshwater river system

Facultative potadromy, which occurs when dams prohibit expression of historically anadromous or amphidromous life history strategies is poorly understood, but accounts for most white sturgeon in impounded reaches of the Columbia River system in the US and Canada (Kynard 1997). Where not damlocked, and based on observed life history white sturgeon appear to be best described as facultatively anadromous. Regardless of life history strategies expressed, all sturgeons spawn exclusively in large freshwater river systems, often following upstream migrations of considerable distance (Bemis and Kynard 1997).

Like other sturgeons, white sturgeon are characterized by delayed onset of first reproduction. First maturation generally occurs from 10–20 years of age for males, and from 15 to 30 for females (Scott and Crossman 1973; Semakula and Larkin 1968; Conte *et al.* 1988; Paragamian *et al.* in review). This trait, coupled with empirically confirmed migratory and dispersal ability, are theorized to contribute to gene flow in white sturgeon (Brown *et al.* 1992, 1993). Furthermore, individual longevity ($\leq$ 82 years of age, Simpson and Wallace 1982) infrequently exceeding 100 years (Smith *et al.* 2001) also may contribute to observed migration, dispersal, and gene flow (Brown *et al.* 1993, 1996).

White sturgeon are iteroparous, communal spawners, which broadcast gametes into the water column where fertilization occurs before the demersal, adhesive embryos settle to the substrate (Wang *et al.* 1985; Conte *et al.* 1998; Paragamian *et al.* 2001, and references therein). In demographically viable white sturgeon populations, iteroparity provides the opportunity for within-year reproduction by numerous generations of fish. Reproductive periodicities vary between sexes; males may reproduce every 2-4 years, while females may reproduce no more frequently than at 5-year intervals (Conte *et al.* 1988; Chapman *et al.* 1996, Anders *et al.* 2002; Paragamian *et al.* in review). Simpson and Wallace (1982) reported 4–11 year spawning periodicity for white sturgeon, but made no mention of gender. Little is known regarding reproductive senescence in *A. transmontanus*. One perspective suggests that natural selection would not favor the persistence of this life history trait because longevity beyond reproductive age would serve no advantageous purpose to the population (E. Brannon, University of Idaho, personal communication). Mature adults are thought to spawn numerous times over a 30–40 year period, and possibly longer (S. Doroshov, University of California, Davis, personal communication). If an individual female initially reproduced at age 25 and successfully spawned in subsequent 5-year intervals until age 65, theoretically it could contribute gametes to subsequent generations up to nine times. Finally, communal spawning, along with the above reproductive mechanisms, likely contributes to increased gene flow and maintenance of genetic diversity in white sturgeon relative to that of paired, semelparous fishes (e.g. Salmonidae), especially in the absence of confirmed homing fidelity.

3.1.7 Movements in Fresh Water

White sturgeon movements within fresh water remain somewhat unclear (reviewed in Perrin *et al.* 1999). Semakula and Larkin (1968) reported migrations in the Columbia River, and Pycha (1956) reported that large fish moved upstream during winter and spring and downstream during summer in the Sacramento-San Joaquin system. Other vague movements, such as from deeper water in winter to shallower water in summer, also have been described (Migdalski 1962; Anders 1991). In the Columbia River, white sturgeon were reported to exist in groups representing distinct geographic cohorts concentrated downstream from impoundments (North *et al.* 1993). Tagged white sturgeon generally moved more within than between reservoirs (Warren and Beckman 1993; ODFW 1996; DeVore *et al.* 1999). However, Galbreath (1985) did not detect clear migration patterns, and suggested that movement appeared to be random. Conversely, DeVore and Grimes (1993) reported that adults migrated upstream during the fall, downstream during spring, and congregated at the Columbia River estuary during summer, presumably in relation to food availability, with such movements exceeding 62 miles (100 km). Alternatively, in the Columbia River in British Columbia, most adult white sturgeon tagged with radio transmitters moved < 3.1 miles (5 km), and only 2% were recaptured > 6.2 miles (10 km) from the point of original tagging (RL&L 1994, 1996). These findings were suggested to have resulted from the close proximity of suitable habitat for feeding, overwintering, and spawning (RL&L 1994).

Review of empirical data on movement also suggested that Columbia River white sturgeon are not completely isolated within individual reservoirs, and where not damlocked (Kynard 1997), can migrate great distances (Warren and Beckman 1993; ODFW 1996; DeVore *et al.* 1999; Gallion and Parsley 200; Paragamian *et al.* 2001). From 1987–94, 9,323 white sturgeon were tagged in the four Columbia River reservoirs that are farthest downstream; of these fish, 1,162 (13%) were recaptured (ODFW 1996). During these years, 661 (57%) of these 1,162 fish were recaptured in the reservoir of original capture and tagging, 68 (6%) were recaptured in downstream reservoirs, or downstream from Bonneville Dam (thus given unimpounded access to the Columbia River estuary and Pacific Ocean), and 2 (0.3%) were recovered in an adjacent upstream reservoir (ODFW 1996).

Regarding movement and migration in unimpounded habitat, 471 white sturgeon were originally tagged in the unimpounded lower Columbia River (downstream from Bonneville Dam) and recaptured in 23 separate locations outside the Columbia River Basin from 1976–97 (DeVore *et al.* 1999). These fish were recaptured in the Fraser River (~310 miles [500 km] to the north in southwestern British Columbia), in the Sacramento River (~560 miles [900 km] to the south in central California), and in 21 additional intermediate locations along the Pacific Coast of Oregon and Washington (DeVore *et al.* 1999). Summarized empirical data from white sturgeon recaptured in the unimpounded lower Columbia River but tagged elsewhere were unavailable. Gallion and Parsley (2001) reported migrations among subadult and adult sturgeon up to 149 miles (240 km) in free-flowing areas of the mid-Columbia River.

Movement of adult white sturgeon in the Kootenai River system, Idaho, and British Columbia, was categorized into five movement patterns, based on ultrasonic telemetry data (Anders 1991). This research revealed seasonal movement and migration patterns between different habitats by over half of the tagged fish; the remaining 47% did not migrate, and their movements were generally < 19 miles (30 km), appearing random (Anders 1991). Although this categorization according to general movement patterns was presented for illustrative purposes, over a 14-month period, white sturgeon exhibited a wide array or a continuum of movement,

from very short to considerable (>62 miles [100 km]). Hourly locations determined by ultrasonic telemetry for 24 consecutive hours of 14 adult white sturgeon in the Kootenai system revealed no distinct daily movement or activity patterns; however, most individuals moved slightly during the 24-hour investigations. More recently, Paragamian and Kruse (2001) reported consistent upstream migrations in the Kootenai system during spring and fall from downstream Kootenay Lake and the lower Kootenai River to reported prespawning staging areas in Idaho. These authors also reported that female white sturgeon demonstrated more consistent behavior, appeared more sensitive to changing environmental conditions, and were more useful in predicting the probability of migration to the spawning reach than males.

Before impoundment, white sturgeon were reported to range freely in large systems like the Columbia River (Bajkov 1951), undertaking extensive migrations among habitats to presumably take advantage of scattered and seasonally available resources (Beamesderfer *et al.* 1995). Dam construction and operations reduced access of these fish to different habitats, reduced seasonal hydrographic and thermographic variation, and reduced habitat diversity and heterogeneity (Beamesderfer *et al.* 1995).

3.1.8 Ocean Migration

Although ocean migrations of white sturgeon measured in thousands of kilometers are supported by mark-recapture data (Devore *et al.* 1999) and by widespread distribution of genetic signatures and empirical gene flow measures (Anders *et al.* 2002 [Chapter 2]; Anders and Powell 2002 [Chapter 3]), surprisingly little is known about specific ocean migratory behavior of white sturgeon. Of thousands of white sturgeon originally tagged in the unimpounded lower Columbia River (downstream from Bonneville Dam), just 471 were recaptured in 23 separate locations outside the Columbia River Basin from 1976–97 (DeVore *et al.* 1999). Likewise, statistical comparisons of mitochondria DNA (mtDNA) haplotype frequency distributions revealed a mean distance of over 620 miles (1,000 km) for significant differences in white sturgeon haplotype frequency distributions (Anders and Powell 2002), although not all comparisons involved intermediate marine environments.

Based on mark and recapture data from thousands of white sturgeon tagged in the lower Columbia River (downstream from Bonneville Dam) and recapture of 471 fish during a 21-year period, marine movements and migration of white sturgeon are not uncommon. These fish were recaptured up and down the Oregon and Washington coasts (Table 1-5). These recoveries occurred when few research program dollars were available to sample areas outside the Columbia Basin. No programs have been in place to specifically document migrations and movements of white sturgeon in marine environments. However, with recently increasing interest in green sturgeon—primarily a marine, estuarine, and lower river species—and with increased interest in developing a better understanding of white sturgeon movements and migration in the ocean, increasing effort may be directed at sampling near-shore marine habitats to better understand the species' use of the marine environment (T. Rien ODFW, personal communication).

Table 1-5. Columbia River white sturgeon out-of-system tag recoveries by recovery area, 1976–97 tag groups

Recovery Area	Tag Group 1976	1977	1978	1979	1980	1981	1982	1983	1984	1985	1986	1987	1988	1989	1990	1991	1992	1993	1994	1995	1996	1997	Totals
Sacramento	0	0	0	0	0	0	0	0	0	0	0	0	0	0	0	0	0	0	0	0	0	1	1
Oregon coast	0	0	0	0	0	1	0	0	0	0	0	0	0	0	1	0	0	0	0	1	1	0	4
Coos Bay	0	0	0	0	0	0	0	0	0	0	0	0	0	0	0	0	0	1	0	4	0	0	5
Umpqua	0	0	0	0	0	0	0	0	0	0	1	0	0	2	0	0	0	5	0	8	0	1	17
Siuslaw	0	0	0	0	0	0	0	0	0	0	0	0	0	0	1	0	0	0	0	0	1	0	2
Yaquina	1	0	1	0	0	0	0	0	0	0	0	0	0	2	0	0	1	2	0	2	0	0	9
Siletz	0	0	0	0	0	0	0	0	0	0	0	0	0	0	0	0	0	0	0	0	1	0	1
Tillamook	0	0	0	0	0	0	0	0	0	1	3	3	1	5	2	0	0	9	1	6	1	12	44
Nehalem	0	0	0	0	0	0	0	0	0	0	0	0	0	2	0	0	1	1	0	0	0	0	4
Washington coast	0	1	0	1	0	0	1	1	0	3	0	0	0	1	0	0	0	1	0	0	0	0	9
Willapa Bay	2	1	0	3	3	4	4	3	0	4	8	14	8	7	4	10	4	14	1	15	12	6	127
Grays Harbor	1	1	1	1	4	9	4	3	3	4	14	24	11	18	8	17	0	24	5	30	6	3	191
Quinault	0	0	0	0	0	0	0	0	1	2	3	0	3	3	1	0	0	0	0	2	0	0	15
Hoh	0	0	0	0	0	0	0	0	0	0	0	0	1	0	0	0	1	1	0	0	0	0	3
Neah Bay	0	0	0	0	0	0	0	0	1	1	11	4	2	0	0	2	0	0	0	0	0	1	22
SJDF	0	0	0	0	0	0	0	0	0	0	1	0	0	1	0	0	1	2	0	1	0	0	6
Hood Canal	0	0	0	0	0	0	0	0	0	0	0	0	0	0	0	1	0	1	0	1	0	0	3
Puget Sound	0	0	0	0	1	0	0	0	0	0	0	0	0	0	0	0	0	0	0	0	0	0	1
Nisqually	0	0	0	0	0	0	0	0	0	0	0	0	0	0	0	0	0	0	0	1	0	0	1
Duwamish	0	0	0	0	0	0	0	0	0	0	0	0	0	0	0	0	0	1	0	0	0	0	1
Snohomish	0	0	0	0	0	0	0	0	0	0	0	0	0	0	0	1	0	1	0	0	0	0	2
Stillaguamish	0	0	0	0	0	0	0	0	0	0	0	0	0	0	0	0	0	1	0	1	0	0	2
Fraser	0	0	0	0	0	0	0	0	0	0	0	0	0	0	0	0	0	0	0	1	0	0	1
Totals	4	3	2	5	8	14	9	7	5	15	41	45	26	41	17	31	8	64	7	73	22	24	471

Population Identification & Distribution

Currently, reference to white sturgeon populations is simply a convenient way to describe groups of fish in particular geographic areas, due largely to artificially-imposed migration barriers. Unlike semelparous, paired-spawning salmonids that exhibit strong homing fidelity and distinct population structure (Brannon *et al.* 2002), white sturgeon population structure appears to exist at very large geographic scales, measured in hundreds to thousands of kilometers (Anders and Powell 2002). These authors coined the term "expansive gene flow model" to describe observed population structure of white sturgeon in western North America. This model was strongly supported by empirical white sturgeon genetic, dispersal, life history, and reproductive data. Anders *et al.* (2002) and Anders and Powell (2002) rejected a null hypothesis that all white sturgeon in the Columbia River Basin represented one gene pool based on analysis of geographic heterogeneity of two mtDNA marker systems. Past white sturgeon stock delineation research using protein allozymes (Setter and Brannon 1992; Bartley *et al.* 1985) and mtDNA sequencing (Brown *et al.* 1992) from a relatively limited number of samples and sampling locations in the Columbia, Fraser, and Sacramento river basins also identified statistically significant differences in white sturgeon allele and haplotype frequencies across geography.

Extensive development of hydropower dams throughout the Columbia River Basin during the past century has severely fragmented large free-flowing river habitats (National Research Council 1996) occupied by white sturgeon. These changes likely have resulted in major alterations to historical gene flow patterns in the Columbia Basin and among large Pacific Coast river systems in North America (Anders and Powell 2002). Thus, future revelation of historical population structure and delineation will become increasingly difficult as historical gene flow signal is lost, and current migrations and gene flow patterns are limited by hydropower development, genetic drift, and recruitment failure in resulting small populations.

3.1.9 Genetic Differences

Small but significant differences in genetic frequencies and diversity are apparent among white sturgeon populations in the Sacramento, Columbia, and Fraser systems based on electrophoretic and mtDNA analysis (Bartley *et al.* 1985; Brown *et al.* 1992; Anders and Powell 2002). White sturgeon populations along the Pacific coast of North America are closely related. Anders and Powell (2002) observed 26 unique mtDNA sequences (haplotypes) in samples from 13 locations in the Columbia, Snake, Kootenai, Fraser, Nechako, and Sacramento Rivers. The two most common haplotypes were represented by 64% of the 260 fish sequenced and were observed at 100% and 85% of the sample sites (Anders and Powell 2002). Similar overlap among populations was reported by Bartley *et al.* (1985) based on electrophoretic analysis of allele frequencies, Brown *et al.* (1992) based on mtDNA, and McKay *et al.* (2002) based on mtDNA. Expansive haplotype distribution indicates little genetic divergence and significant gene flow throughout a major portion of the species' range (Anders and Powell 2002). However, there is little evidence to support high levels of contemporary gene flow, especially in post-impoundment systems (Anders, personal communication). This conclusion is consistent with observed recaptures of small numbers of tagged Columbia River sturgeon in the Sacramento and Fraser Rivers (DeVore *et al.* 1999).

White sturgeon genetic studies have consistently documented decreasing diversity with distance upstream (Bartley *et al.* 1985; Brannon *et al.* 1987; Brown *et al.* 1992; Anders and Powell 2002). Total number of haplotypes were negatively correlated with inland distance from

the Pacific Ocean in all river systems studied (Anders and Powell 2002). Genetic differences were most pronounced in the Kootenai River white sturgeon population where heterozygosity was the lowest observed in the Kootenai River (Bartley *et al.* 1985; Brannon *et al.* 1987; Setter and Brannon 1990; Anders and Powell 2002). Kootenai River white sturgeon are believed to be a post-glacially isolated population of ancestral Columbia River stock (Duke *et al.* 1999; USFWS 1999). This population was listed in 1994 as endangered under the ESA (USFWS 1994).

Sturgeon populations impounded in the lower Columbia River mainstem between Bonneville Dam and the Snake River were created by dam construction and do not represent unique genetic units.

3.1.10 Life History Differences

General life history characteristics of Acipenserids were recently summarized by Bemis and Kynard (1997) and Kynard (1997). As discussed above, sturgeons exhibit several life history forms (diadromy, anadromy, amphidromy, and potadromy). Based on observed life history expressions, white sturgeon where not damlocked appear to be best described as facultatively anadromous when dams prohibit expression of historically anadromous or amphidromous life history strategies (Kynard 1997). Regardless of life history strategies expressed, all sturgeons spawn exclusively in large freshwater river systems often following upstream migrations of considerable distance (Bemis and Kynard 1997).

Unlike some Pacific salmonids, expression of specific life history forms do not appear correlated with specific white sturgeon populations. A possible exception may have been a longitudinal gradient (upstream-downstream) in expression of anadromy before such movements were prohibited or severely reduced by hydropower development (NRC 1996). While differences in expression of life history traits are well documented for Pacific salmonids, if such differences exist in within sturgeon they have been severely dampened by extensive hydropower development in the Columbia basin (NRC 1996), and they likely exist at much broader geographic scales, relative to salmonids. The extent of naturally expressed anadromy by white sturgeon in the Columbia Basin is unknown. However, based on gene flow, genetic distance, and geographic distribution of genetic signal (Anders and Powell 2002), the prevalence of expressed anadromy by white sturgeon was likely negatively correlated with inland (upstream) distance.

Status & Abundance Trends

3.1.11 Abundance

The current white sturgeon population in the lower Columbia River is considered to be healthy with more than 1 million fish exceeding 2 feet.

The lower Columbia River downstream from Bonneville Dam white sturgeon population is the most productive in the species' range (DeVore *et al.* 1995). This high productivity supports significant sport and commercial fisheries with annual harvest ranging from 40,000 to 55,000 during 1992–2000. The sturgeon fishery ranks as the largest sport fishery in the Columbia Basin in terms of effort with a 10–year annual average of over 175,000 angler trips. Factors most responsible for the favorable production potential of the population are access to marine areas, abundant food resources, and consistently favorable hydrologic conditions during the spawning timeframe, which enhances recruitment (Parsley and Beckman 1994; DeVore *et al.* 1995; Counihan *et al.* in press). This high productivity can be sustained in the long term only with careful, scientifically based management.

WDFW and ODFW cooperatively monitor the lower Columbia River white sturgeon population status through a study supported by federal sport fishing restoration and State of Oregon monies. The objectives of the study are to:

evaluate natural production

estimate population abundance and appropriate fishery exploitation rates, and

monitor white sturgeon fisheries

ODFW traditionally captures sturgeon for tagging during the months of May, June, July, and August. They collect recovery data through November of the year following tagging. This allows for mixing of tagged fish within the population (a key assumption for mark and recapture models) and it covers four key sport and commercial fishing periods when most tagged fish are recovered: the initial summer sport fishery, fall and winter commercial fisheries, and the following year's summer sport fishery. Abundance estimates are made about 1-1/2 years after the fish are initially tagged.

The abundance trend has shown a significant increase in the 3-6 foot population since 1989 after size limit and harvest regulatory actions were implemented by Oregon and Washington (Figure 1-31). Oregon and Washington biologists believe the lower Columbia white sturgeon broodstock population is healthy as indicated by significant and consistent production of juvenile fish. Abundance estimates of 36-40 inch (age 9-10) white sturgeon have ranged from 66,400 in 1986 to 256,000 in 1993. These estimates display significant annual recruitment to the legal size age class. The key to maintaining this current high level of productivity is assuring adequate escapement of legal sized fish (42-60 inches) through the fisheries to reach broodstock age and protecting the fish which have reached spawning age (25 years).

Table 1-6. River abundance estimates

River	River Reach	Abundance Estimates	Year(s)	Reference	River reach length (km)	Fish/km
Columbia	Lower Columbia River	174,900-445,000	1987–97	DeVore *et al.* 1999b	235	744-1,893
	Bonneville Pool	17,900-48,700	1989–99	Kern *et al.* 2001	73	245-667
	The Dalles Pool	4,500-46,800	1987–97	Burner *et al.* 2000	39	115-1,200
	John Day Pool	2,200-24,100	1990–96	Burner *et al.* 2000	123	18-196
	McNary Pool[a]	4,600	1995	Burner *et al.* 2000	185	25
	Upper Columbia, British Columbia	1,427	2001	RL&L Env. Serv. Ltd.	NA	NA
Snake	Ice Harbor Pool	4,560	1996	DeVore *et al.* 1998	51	89
	Lower Monumental	3,891	1997	DeVore *et al.* 1999a	43	91
	Little Goose Pool	4,860	1997	DeVore *et al.* 1999a	60	81
	Lower Granite Reservoir	1,372b	1990–91	LePla 1994	66	21
		1,524c	1990–91	LePla 1994	66	23
		1,804b	1992	Bennett *et al.* 1993	66	27
	Clearwater River-Hells Canyon Dam	3,955b	1982–84	Lukens 1985	174	23
	Salmon River-Hells Canyon Dam	1,312b	1997–2000	LePla *et al.* 2001	80	16
		1,600c	1997–2000	LePla *et al.* 2001	80	20
	Lower Granite-Hells Canyon dams	8,000-12,000	1972–75	Coon *et al.* 1977	224	36-54
	Lower Granite-Hells Canyon reach	3,625	1997–2000	LePla *et al.* 2001	209	18
	Lower Granite Dam-Salmon River	2,544b	1997–99	Tuell and Everett 2001	129	20
		1,823c	1997–1999	Tuell and Everett 2001	129	14
		3,625	1997–2000	LePla *et al.* 2001	224	16
	Hells Canyon Pool	d	1998	LePla *et al.* 2001	42	d
	Oxbow Reservoir	d	1998	LePla *et al.* 2001	21	d
	Brownlee-Swan Falls	155	1996–97	LePla *et al.* 2001	277	<1
	Swan Falls Reach	726	1996–97	LePla and Chandler 1997	58	13
	C.J. Strike Reach	2,622	1994–1996	LePla and Chandler 1995	106	25
Kootenai	Kootenai	1,469	1996	Duke *et al.* 1999		

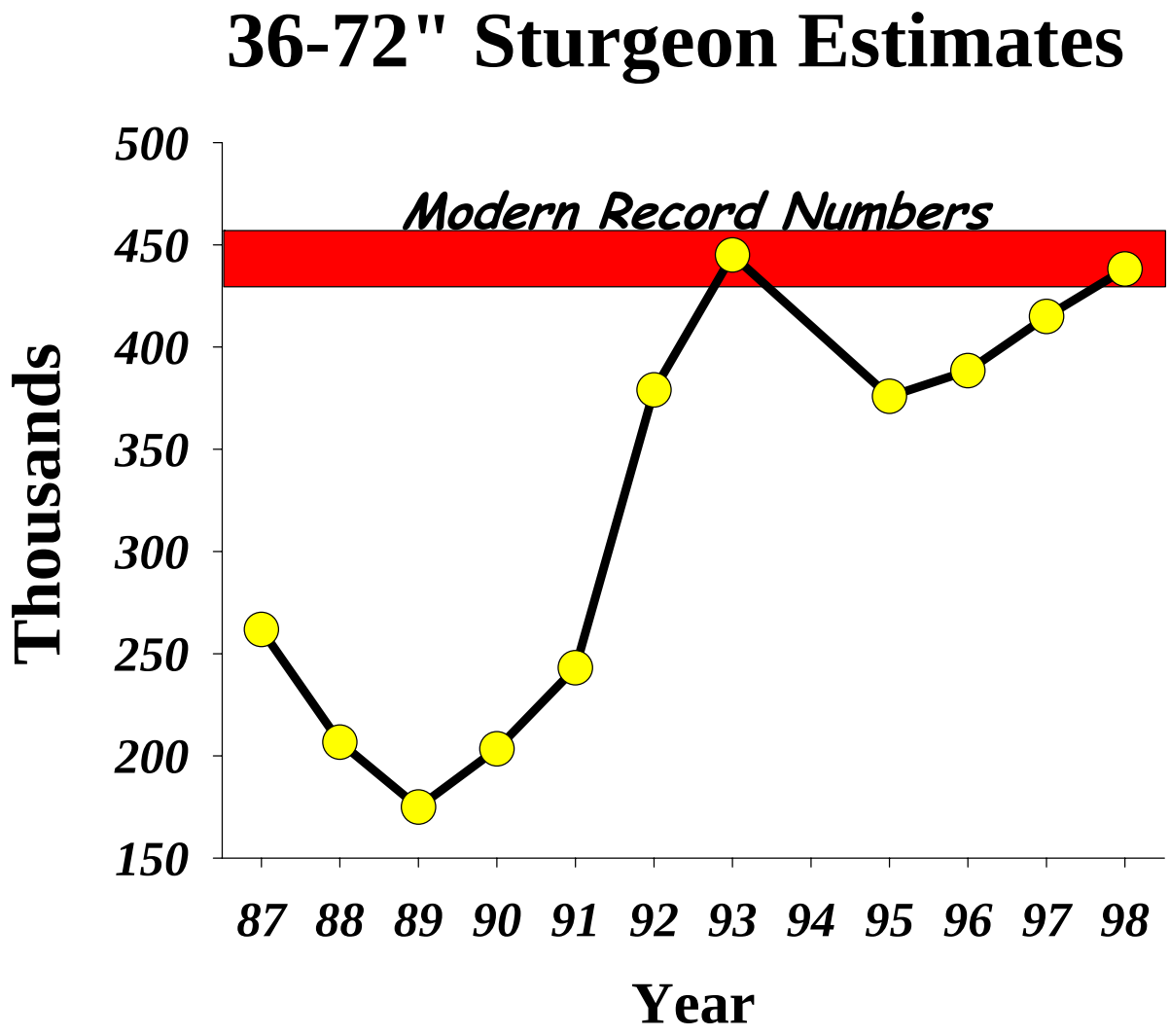

Figure 1-31. Number of 36-72 inch white sturgeon

Biologists expected an increase in legal-sized white sturgeon abundance following harvest management actions taken in 1997. However, the most recent assessment of data indicates the legal-sized population at best is remaining static at 1996 levels or is more likely declining. The accuracy of the population estimates have been compromised by inconsistencies in sampling approach and an unforeseen mass emigration of sturgeon in 1996 and a reduction in individual growth rates.

Recoveries of tagged white sturgeon from areas outside the Columbia River peaked in 1996. This was believed due to a mass emigration of white sturgeon from the Columbia River that was ostensibly associated with El Niño ocean conditions that devastated eulachon (Columbia River smelt) survival (DeVore *et al.* 1999). Declines in recent years in white sturgeon abundance in the Columbia River were partially attributed to this emigration. Recoveries from outside the Columbia River have since diminished each year, indicating that most of the fish that emigrated had returned by 1997–98. However, population estimates of 42-60 inch fish based on tag recoveries continue to demonstrate a declining trend through 2001 (Table 1-8 in harvest section). Conversely, the sport fishery catch per effort remained steady at 0.19 to 0.21 legal white sturgeon per trip during 1997–2000.

3.1.12 Productivity

The white sturgeon population in the Columbia River downstream of Bonneville is among the most productive sturgeon populations in North America. Abundance and biomass have been estimated at 36.1 fish/ac (14.6 fish/ha) and 88 lbs/ac (87.5 kg/ha), respectively (DeVore *et al.* 1995). Current sturgeon biomass in the unimpounded lower mainstem appears similar to levels during pristine conditions before significant exploitation in the late 1800s (Beamesderfer and Farr 1997). Productivity is sufficient to sustain large commercial and sport fisheries. Habitat conditions are suitable for consistent annual recruitment. Large volumes of suitable rearing habitat exist. Large food resources are provided by anadromous fish species including smelt, shad, salmon, and lamprey. Sturgeon range freely throughout the lower river mainstem, estuary, and ocean to take advantage of dynamic seasonal patterns of food availability. Individual growth, condition, and maturation are among the greatest observed for white sturgeon anywhere they occur.

3.1.13 Supplementation

No white sturgeon supplementation or conservation hatchery programs exist in the lower Columbia River downstream from Bonneville Dam. Pelfry's, a small-scale commercial sturgeon culture facility downstream from Bonneville Dam, maintains an agreement with ODFW to spawn a small number of wild lower Columbia River broodstock (2-3 per year) for economic/ commercial production purposes. In return, an agreement between Pelfry's and ODFW ensures that a percentage of produced progeny (e.g. 1,000 progeny/female spawned) is returned to the Columbia to compensate for potential lost production associated with removing that fish from the wild population.

3.1.14 Harvest

Sturgeon abundance in the lower Columbia River collapsed at the end of the 19th century due to overharvest (Rieman and Beamesderfer 1990). Harvest in the lower Columbia River (US) was so severe that over 30 years elapsed before commercial harvest again became economically feasible (Rieman and Beamesderfer 1990) (Figure 1-32.). The population began to rebound after 1950 when maximum size limits were adopted to protect broodstock-size sturgeon. Since 1950, the population has increased significantly. The lower Columbia River white sturgeon population is currently healthy, with an abundance of more than 1 million fish 2 feet or longer, dominated (>95%) by immature fish (DeVore *et al.* 1999).

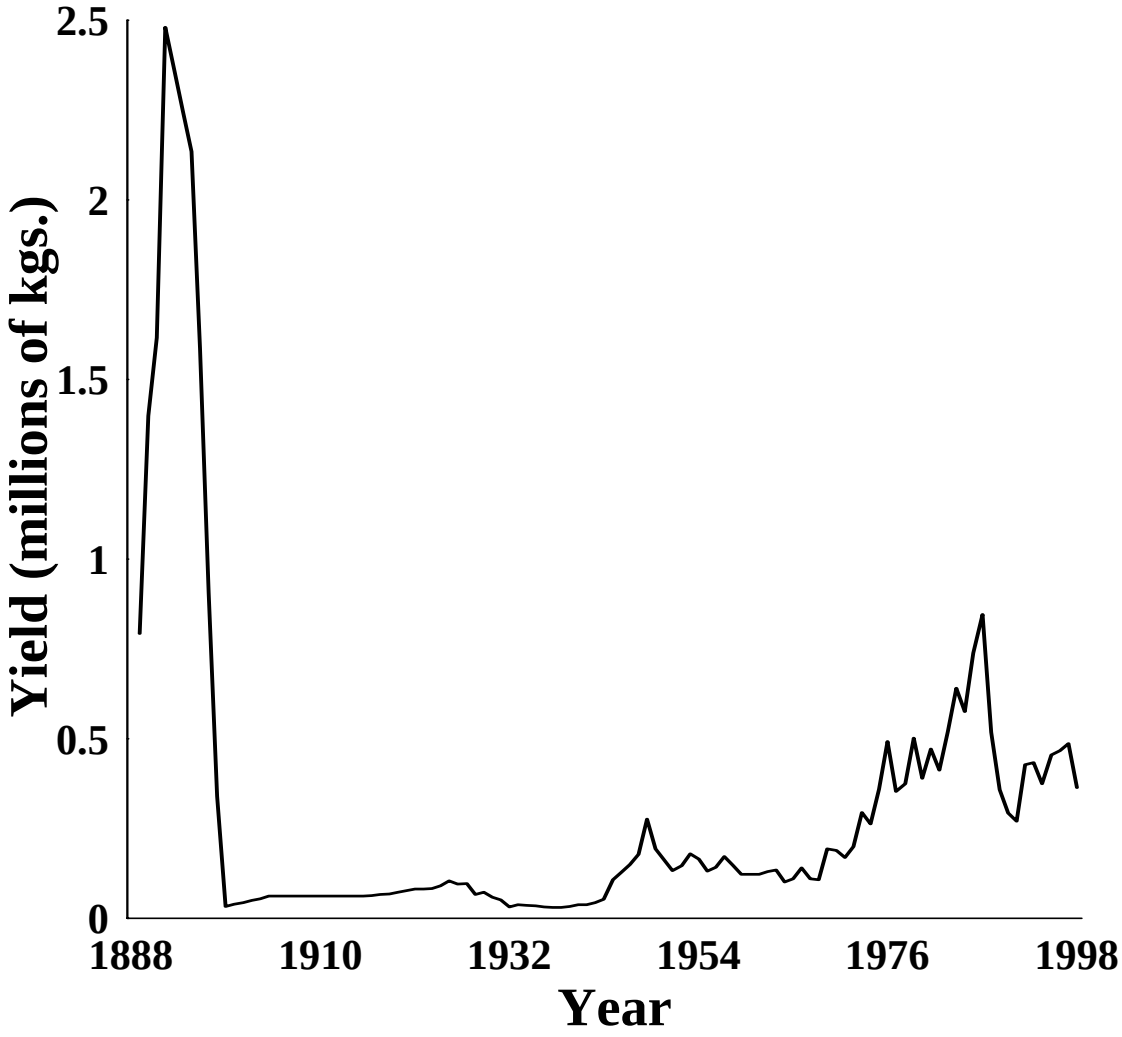

Figure 1-32. Historical yield of Columbia River white sturgeon

During the 1980s, coincident with reductions in salmon harvest opportunities, sport effort for white sturgeon increased, along with harvest, compared to harvest levels during the 1970s. This increased harvest drove the legal-sized population down to levels of concern. Oregon and Washington responded with several regulation changes (e.g. size and bag limit changes, elimination of commercial target fisheries to control harvest growth). After the 1980s, harvest management increasingly included the setting of empirical abundance-based harvest levels.

Table 1-7 provides a 100-year summary (1899–1999) of white sturgeon management regulations in the lower Columbia River (from DeVore *et al.* 1999).

Table 1-7. Summary of historical changes in Columbia River sport and commercial fishery regulations for sturgeon (ODFW and WDFW 2000).

	Sport			Commercial	
Year	**Daily Bag Limit**	**Size Limits (in)**	**Other Rules**	**Size Limits (in)**	**Gear & Other Restrictions**
1899	None	None	None	48 min	Chinese gang lines prohibited (snagging setlines)
1899–1908	None	None	None	48 min	Sturgeon sales closed
1909	None	None	None	48 min	Sturgeon sales allowed during salmon seasons
1938	None	None	None	48 min	Beacon Rock-Bonneville Dam sanctuary established
1940	Only 3<48 in	None	None		
1942	3<4' & 2≥48 in	None	None		
1950	3<4' & 2≥48 in	30 min/72 max	None	48 min/72 max	
1951	3 fish	30 min/72 max	None		
1957	3 fish	30 min/72 max	Cannot remove head or tail in field		
1958	3 fish	36 min/72 max			
1968				48 min/72 max	Zone 6 became exclusive treaty Indian fishery
1975–82				48 min/72 max	Setline seasons allowed outside of salmon seasons
1983–85				48 min/72 max	Setline seasons phased out
1983–88				48 min/72 max	Target sturgeon gill net seasons (in lieu of setlines)
1986	2 fish	36 min/72 max	OR—sturgeon tag with 30 annual limit		
1989	2 fish	36 min/72 max 40 min/72 max (effective April 1)	WA—no gaffing, sturgeon tag with 15 annual limit	48 min/72 max	Target sturgeon gillnet seasons eliminated
1990	2 fish	40 min/72 max	Single-point barbless hooks OR—annual limit 15 and no gaffing	48 min/72 max	9 1/4 in max. mesh restriction in late fall salmon seasons
1991	1<48" &1≥48"	40 min/72 max		48 min/72 max	WA—adopted 2 lbs lead/fathom of leadline rule
1992	1<48" &1≥48"	40 min/72 max	WA—60 in max (effective Apr. 16, 1992–Apr 15, 1993), Beacon Rock–Bonn. Dam sanctuary (Apr 16–June 15, 1992)	48 min/72 max	WA—adopted 60 in max. length for fall seasons

Year	Sport			Commercial	
	Daily Bag Limit	Size Limits (in)	Other Rules	Size Limits (in)	Gear & Other Restrictions
1993				48 min/66 max	9 1/4 in max. mesh adopted as permanent rule. Sturgeon sales closed during last 2 weeks of fall salmon season (6,000 catch expectation for 1993 reached)
1994	1<48" &1≥48"	42 min/66 max	Annual limit 10	48 min/66 max	Catch ceiling of 6,000 for year. Sturgeon sales closed after first day of fall salmon season
1995	1<48" &1≥48"	42 min/66 max	Closed to retention Sept. 1– Dec. 31	48 min/66 max	Annual catch ceiling of 8,000 during salmon seasons of which not more that 6,800 (85%) may be taken in fall fisheries
1996	1 fish as of April 1	42 min/66 max	Beacon Rock-Bonneville Dam sanctuary (closed to boat angling May and June)		
1997–98	1 fish	42 min/60 max	53,840 harvest guideline	48 min/60 max (whites) 48 min/66 max (greens)	Annual harvest guideline of 13,460 whites
1999	1 fish	42 min/60 max	50,000 harvest guideline	48 min/60 max (whites) 48 min/66 max (greens)	Annual harvest guideline of 10,000 whites

Joint Oregon and Washington tagging and recovery programs to estimate annual abundance began in 1989 and these empirical abundance estimates have been used to base harvest management decisions during the past 21 years. Since 1989, fisheries have been managed for an optimum sustained yield (OSY), which requires harvest management plans to allow enough escapement through the legal size slot for optimum levels of sturgeon to recruit to the broodstock population on a sustainable basis. Management measures employed to achieve OSY built the sturgeon legal-sized population back to healthy levels by 1995.

In 1996, Oregon and Washington adopted a 1997–99 Management Accord, which specified white sturgeon harvest management objectives for both states, including total allowable harvest and allocation between sport and commercial fisheries (Table 1-8). The following management objectives were adopted for lower Columbia River white sturgeon:

Provide adequate recruitment to the broodstock population

Manage fisheries for optimal sustainable yield (OSY)

Maintain an OSY harvest rate determined for the legal-sized population in sport and commercial fisheries

Maintain concurrent Washington and Oregon regulations in the Columbia River

Provide for year-round sport fishing opportunity

Maintain sport and commercial shares in the fishery

Consider emergency regulatory action if harvest is projected to compromise management objectives

These management objectives were designed to build Columbia River sturgeon populations to carrying capacity for the habitats in which they reside. They also reflect a desire to manage for healthy, stable fisheries that provide a long-term, sustainable yield. Optimal sustainable yield, as defined for lower Columbia River sturgeon management, is a level of harvest that allows enough survival of juvenile fish through the fisheries to insure adequate recruitment into the protected broodstock population (DeVore *et al.* 1995).

The 1997–99 sport and commercial harvest sharing agreement (80% sport, 20% commercial) was renewed by Oregon and Washington for 2000–02. The state commissions also adopted a total allowable annual harvest reduced from 67,300 (1997–99) to 50,000 (2000–02). This harvest reduction was in response to empirical population measures indicating that the growth in the population necessary to achieve OSY was not being met at the 1997–99 harvest level.

Table 1-8. Annual sport and commercial catches of white sturgeon and comparisons to catch guidelines, 1993–2002

	Sport		Commercial	
Year	Catch	Guidelines	Catch	Guidelines
1993	37,900		8,100	6,000
1994	33,500		6,400	6,000
1995	45,100		6,200	8,000
1996	42,800		8,400	8,000
1997	38,200	53,840	12,800	13,460
1998	41,600	53,840	13,900	13,460
1999	39,800	40,000	9,500	10,000
2000	40,500	40,000	10,870	10,000
2001	40,200	39,500	9,430	9,100
2002[1]	37,500	38,500	9,760	9,800

[1] Preliminary. Sport catch includes projection for November 23 through December 31, 2002

In October 2002, Oregon and Washington concluded that although lower Columbia white sturgeon had rebuilt to healthy levels as a result of harvest management actions taken in the past decade, the legal size white sturgeon (42-60 in) had not increased as intended over the past 6 years, as illustrated in Table 1-9. Positive growth in the legal-sized population is important to provide adequate recruitment into the broodstock population (sturgeon 6 ft and larger).

Table 1-9. Estimated abundance of harvestable white sturgeon in the lower Columbia River

	Total Length Interval		
Year	42-48 inch	48-60 inch	42-60 inch
1989	32,500	16,800	49,300
1990	26,100	12,000	38,100
1991	32,900	11,700	44,600
1992	59,900	8,700	68,600
1993	85,000	14,200	99,200
1994	N/A	N/A	N/A
1995	143,200	59,000	202,200
1996	131,700	33,500	165,200
1997	123,700	33,400	157,100
1998	161,600	24,700	186,300
1999	116,800	17,600	134,400
2000	119,200	17,000	136,200
2001	100,200	22,400	122,600

Consequently, Oregon and Washington reduced annual harvest from 50,000 to 40,000 per year during 2003–05. Commercial and sport shares remain at 80% sport and 20% commercial but the earlier objective of a year-round sport fishery was no longer possible with sport harvest reduced to 32,000 fish annually (Figure 1-33).

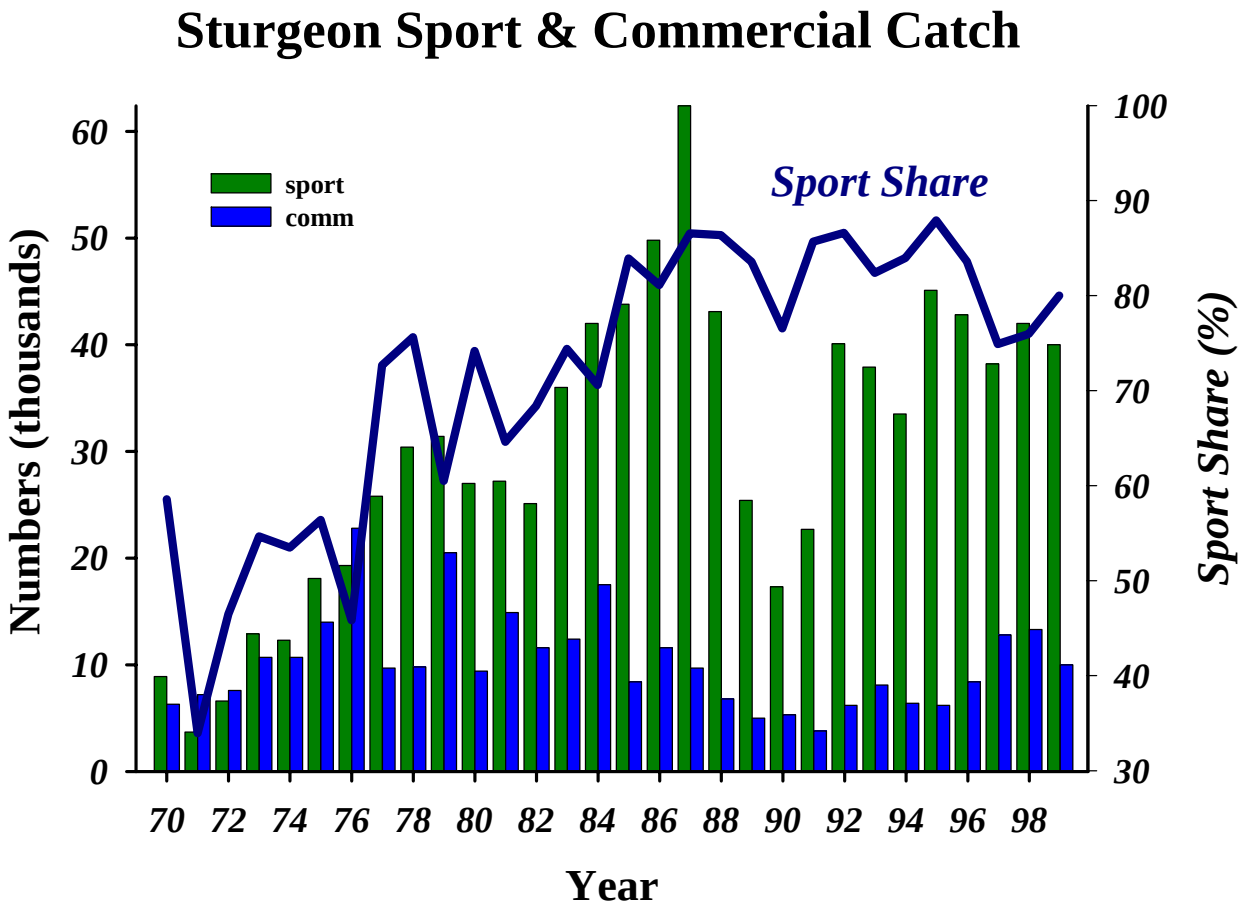

Figure 1-33. Sturgeon sport and commercial catches

The 3-year Oregon/Washington management agreements provide stability within the annual (in-season) management processes and coincide with the ability to assess population trends needed for recommended management adjustments.

In addition to adjusting total harvest guidelines, Oregon and Washington have established a boat fishery sanctuary in the area between Beacon Rock and Bonneville Dam during peak spawning months (May–July) to reduce handle of broodstock fish by the sport fishery. Washington and Oregon biologists are studying the effect of the sport fishery handle on spawning broodstock and may consider further precautionary regulations in the future.

Status & Abundance Trends

3.1.15 Abundance

Sturgeon abundance in the three reservoirs immediately upstream from Bonneville Dam is evaluated every 3–5 years using mark-recapture methodology. The Bonneville Reservoir population of 3-6 foot sturgeon was estimated at 48,600 in Bonneville (1999). Population size in 2002 was projected to be 59,300, based on observed growth and mortality rates. Revised population estimates are being developed based on analysis of 2002 mark-recapture data.

3.1.16 Productivity

Productivity of the impounded sturgeon populations upstream from Bonneville Dam is much less than that of the population in the free-flowing river between Bonneville Dam and the ocean. Reduced productivity likely results from reduced access to diverse anadromous, estuarine, and ocean food resources as well as sporadic conditions for recruitment. Sturgeon population productivity between Bonneville and McNary Dams (measured in harvestable lb/ac/year) has been estimated at only 15% that of the unimpounded population downstream from Bonneville Dam (Beamesderfer *et al.* 1995). In general, impounded populations grow slower, mature later, and maintain lower condition factors than the unimpounded population. Growth, condition, and maturation of Bonneville Reservoir sturgeon is among the poorest observed in the lower Columbia River basin but it is unclear whether this results from habitat conditions, competition, or contaminants.

Spawning habitat availability is a key determinant in the productivity of impounded sturgeon populations. Impounded reservoirs and river segments no longer provide suitable spawning conditions under all flow conditions. Spawning habitat is generally limited to the high-energy zones of dam tailraces but tailrace morphometry results in variable spawning habitat suitability and varying sensitivity to flow. The tailrace below The Dalles Dam at the head of Bonneville Reservoir appears to provide suitable spawning habitat under most flow conditions, hence, consistent sturgeon recruitment occurs to the Bonneville Reservoir population. In contrast, recruitment below John Day and McNary dams is sporadic, because suitable habitat provided only in years of high spring runoff.

3.1.17 Supplementation

No white sturgeon supplementation currently occurs in Bonneville Pool. An ongoing trap and transplant program from downstream of Bonneville Dam to The Dalles and John Day reservoirs is intended to compensate for migration blockage and sporadic recruitment. However, recruitment in Bonneville Reservoir is apparently consistent to seed the available rearing habitat.

3.1.18 Harvest

The productivity of impounded sturgeon populations between Bonneville and McNary Dams is sufficient to provide for limited harvest in Treaty Indian commercial, Treaty Indian subsistence, and non-Indian sport fisheries. The Bonneville Reservoir sturgeon population accounts for a substantial share of the harvest. Since 1991, annual harvests in combined fisheries generally have ranged from 2,000 to 3,000 sturgeon per year.

Sturgeon catch guidelines and sport/treaty commercial allocations have been reviewed annually since 1987 by the Sturgeon Management Task Force (SMTF), made up of representatives from state fish management agencies and the Columbia River treaty Indian tribes. Guidelines are based on desired harvest rates and current stock assessments. In March 1997, the

SMTF agreed to pool-specific management with catch guidelines based on OSY designed to allow for survival of adequate numbers of juvenile sturgeon through existing fisheries to increase harvestable and broodstock numbers. Commercial and sport retention is closed for the year when fishery-specific guidelines are reached.

Allocation is approximately 50:50 between sport and tribal fisheries, although reservoir-specific guidelines are shaped to meet fishery demands. For instance, the sport fishery is allowed a greater share of the Bonneville Reservoir catch, while the treaty Indian fishery is allowed a greater share of the catch in The Dalles and John Day reservoirs. Treaty Indian fishers may continue to take sturgeon for subsistence purposes after commercial seasons have been completed. Subsistence catch is estimated through a monitoring program conducted by the Yakama Indian Nation and annually averages less than 300 sturgeon. Subsistence catch is not included in the aforementioned catch guidelines. Sport anglers may continue to fish for sturgeon and release them unharmed when catch guidelines are reached and retention is prohibited.

Current sturgeon size limits are 48-60 inches for all treaty Indian fisheries, 48-60 inches for sport fisheries in The Dalles and John Day reservoirs, and 42-60 inches in the Bonneville Reservoir sport fishery. (Catches are shown in Table 1-10.) The Bonneville Reservoir size regulation matches that in the lower Columbia and is consistent with lower growth rates in Bonneville than in the upstream reservoirs.

Table 1-10. Sturgeon catches in Zone 6 reservoirs above Bonneville Dam, 1991–2001

	Non-Indian Sport				Treaty Indian Commercial				
Year	Bonneville	The Dalles	John Day	Total	Bonneville	The Dalles	John Day	Total	Subsistence
1991	2,270	200	150	2,620	1,000	460	40	1,500	NA
1992	1,720	140	150	2,010	1,150	430	20	1,600	210
1993	2,310	160	140	2,610	1,420	580	10	2,010	260
1994	2,220	155	235	2,610	1,175	310	115	1,600	650
1995	1,370	50	90	1,510	1,420	310	310	2,040	1,150
1996	1,360	90	80	1,530	1,000	230	360	1,590	480
1997	1,470	180	480	2,130	1,852	498	1,260	3,610	236
1998	1,625	857	599	3,081	1,462	1,108	1,100	3,670	240
1999	1,236	694	422	2,352	1,280	1,051	760	3,091	244
2000	1,262	809	437	2,508	1,145	1,456	846	3,447	324
2001	1,422	677	300	2,399	1,019	1,258	684	2,961	476

Factors Affecting Population Status

3.1.19 Harvest

3.1.20 Below Bonneville

Lower Columbia River sturgeon populations collapsed at the beginning of the 20th century due to excessive harvest exploitation and a lack of regulations protecting broodstock fish (sturgeon 6 feet and greater). The sturgeon population rebounded after a maximum size limit of 6 feet was implemented in 1950. The population was stable during the 1970s, when harvest of 3-6 foot fish averaged about 30,000. A significant increase in harvest in the 1980s reduced the 3-6 foot population and consequently reduced recruitment to the broodstock population for future years. Management response in the 1990s focused on increasing future recruitment to the broodstock population by maintaining harvest levels that would provide annual growth in the legal harvest- sized population. To reduce the number of years in which sturgeon are subject to harvest, Washington and Oregon lowered the minimum size limit for white sturgeon to 42 inches, and the maximum to 60 inches.

History has shown that harvest can risk the health of the Columbia River sturgeon population unless the harvest is managed to protect broodstock and to pass enough younger sturgeon through the fishery to provide replacement broodstock for the future. Recent management policies adopted by Washington and Oregon assure long-term sturgeon health, but depend on adequate monitoring of the population status and the fisheries.

Interest in lower Columbia sturgeon sport fishing has increased dramatically in the past 25 years, rising from 60,000 angler trips in 1975 to over 200,000 in 1997, 1998, and 2000 (see Figure 1-34). Lower Columbia commercial sturgeon harvest has been stable compared to sport harvest over the same time period, primarily due to reductions in seasons due to salmon declines in the 1970s and 1980s and sturgeon catch allocations in recent years. Interest in commercial sturgeon fishing is also increased due to reduced opportunity for salmon and a stable market for sturgeon landings compared to salmon landings.

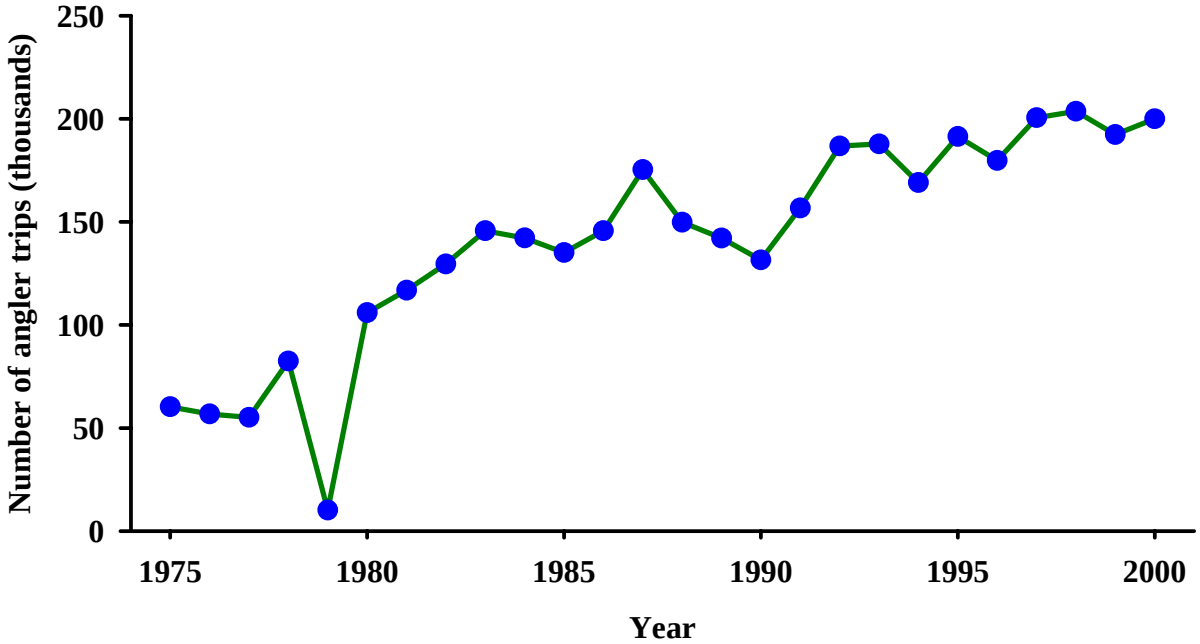

Figure 1-34. Sturgeon angler trips in Section 1-10 on the lower Columbia River, 1975–2000

3.1.21 Above Bonneville

Intensive management of sturgeon fisheries upstream from Bonneville Dam is required by the reduced productivity of these impounded populations. These fisheries provide the only significant opportunity for Columbia River treaty Indian fishery access to sturgeon. Sport fisheries are managed for equal opportunity. Intensive management involves regular assessments of stock status, population modeling to identify sustainable fishing levels, fishery monitoring and in-season management to limit annual catches within prescribed guidelines, and an annual fishery management and allocation process. The objectives are similar to those in the lower river (i.e. ensure adequate broodstock escapement.

3.1.22 Ocean/Estuary

White sturgeon are not directly harvested in ocean fisheries but can be taken incidentally at very low numbers in trawl fisheries. Columbia white sturgeon are also harvested in Washington and Oregon Coastal estuaries. Oregon and Washington management agreements require that estuary fisheries do not increase from historical impacts to white sturgeon.

3.1.23 Supplementation

Unlike the proliferation of salmon supplementation hatcheries throughout the Columbia River Basin (NRC 1996; Lichatowich 1999; Brannon *et al.* 1999), white sturgeon supplementation hatcheries do not exist in the Columbia Basin. The slow and deliberate development of a few sturgeon conservation hatcheries responds to the competing forces of real and perceived hazards of salmon supplementation hatcheries and the need to demographically support remnant sturgeon populations in the Columbia and Fraser river basins experiencing ongoing recruitment failure. To date, the Kootenai Hatchery, which captively rears progeny of wild parents for release at ages between 3 days and 2 years for conservation purposes, constitutes the only program with a stocking history dating back to the early 1990s (Kincaid 1993; Duke *et al.* 1999; Ireland *et al.* 2002).

3.1.24 Water Development

Hydropower development at the Columbia River Basin scale has extensively fragmented numerous historically free-flowing river reaches (NRC 1996). Dams result in population fragmentation and reduce or eliminate migration and non-reproductive and genetically effective migration (gene flow) among historically connected areas.

Population fragmentation—Population fragmentation represents a critical threat to the status of many sturgeon taxa, including *A. transmontanus* (Jager *et al.* 2000, 2001). Fragmentation can reduce population size, and it has long been known that isolated populations lose neutral genetic variability at a rate directly proportional to how small they are (Wright 1931). Because fragmentation can reduce population or deme size, and small population size can negatively affect genetic variation, fragmentation can indirectly reduce genetic variability. An important additional effect of such river fragmentation on white sturgeon is the artificial creation of a series of relatively isolated sub-populations, with artificial population genetic characteristics (Jager 2000, 2001; Secor *et al.* 2002). Fragmentation by hydropower dams can also result in variable and reduced productivity in post-impoundment river reaches (Bevelhimer 2001).

Population and habitat fragmentation by dams is especially critical for a migratory species like *A. transmontanus* because it may also impose predominantly or exclusively downstream gene flow on a species that likely historically exhibited upstream and downstream

migration and gene flow. Jager *et al.* (2001) simulated the effects of dam creation (fragmentation) on white sturgeon population viability and genetic diversity, using two different simulations of an individual-based genetic metapopulation model. The first simulation fragmented a 124-mile (200 km) river reach by sequentially building 1-20 dams. These dams resulted in the exponential decline in the likelihood of persistence, but failed to produce any extinction threshold indicative of any minimum river length required for theoretical population persistence. Adding more dams in this simulation consistently eroded genetic diversity within and among populations. The second simulation of Jager *et al.* (2001) evaluated the effects of various levels of upstream and downstream migration between river segments. Results of the second simulation supported the view that migration plays a major role in the viability of riverine fishes, such as white sturgeon, when their habitat is fragmented by dams. Likelihood of extinction was high for populations linked by high downstream and low upstream migrations, as is often the case in extremely fragmented systems.

3.1.25 Flow Alterations

Altered daily and seasonal river discharge and thermal regimes resulting from impoundment and dam operations also may alter migration, limit habitat availability, and affect timing, location and success of reproduction (Paragamian and Kruse 2001; Paragamian *et al.* 2001; Anders *et al.* 2002; Cooke *et al.* 2002; Jager *et al.* 2002; Secor *et al.* 2002). Parsley *et al.* (2001) simulated drawdown of a Columbia River reservoir and concluded that the quality and quantity of white sturgeon spawning habitat would increase as reservoir levels were lowered. However, these authors suggested this outcome was due to increased availability of suitable velocities for spawning (Parsley *et al.* 1993) despite a decrease in total area of the river (Parsley *et al.* 2001).

Important empirical correlations between water year; discharge characteristics during June, July and August; and recruitment measured during September in the lower Columbia River impoundments attest to the importance of flow alterations on white sturgeon recruitment (Counihan *et al.* in press). An understanding of a positive relationship between discharge (water years) and natural production of Columbia River white sturgeon has existed since the late 1980s (Beamesderfer and Nigro 1995). Furthermore, consistent annual recruitment in the lower Columbia River, in the Bonneville Dam tailrace, and downriver areas were associated with conditions representing good water years due to the artificial constriction of the Columbia River through Bonneville Dam; as such hydro development has artificially created what functionally amounts to white sturgeon spawning channels downstream from Bonneville Dam, resulting in reliable annual recruitment (L. Beckman USGS (retired), G. McCabe Jr. NMFS (retired), M. Parsley, USGS, Cook Washington. personal communication).

Flow alterations can also affect white sturgeon spawning and embryo hatching success, to the extent that flow they alter downstream thermographs. (See Sections 3.1.1 Spawn timing and conditions, and 3.1.2 Incubation for more detailed discussions of temperature effects on spawning and incubation success.)

3.1.26 In-Channel Habitat Conditions

Sturgeon are particularly abundant in deep-water habitats of the Columbia River subject to channel maintenance and dredging activities. Suction dredging in deep areas (66-85 ft [20-26 m]) in the lower Columbia River is known to seriously injure and kill juvenile white sturgeon (Buell 1992) but the magnitude of the population impact is unclear. Channel deepening also may

affect sturgeon directly via entrainment or indirectly via habitat or food interactions, but the net effect is unclear and speculation continues.

3.1.27 Water Quality

Hypoxia (oxygen limitation) may have disproportionately negative effects on sturgeons relative to other fauna, due to their limited capacity to osmoregulate at low dissolved oxygen concentrations (Klyashtorin 1976; Secor and Gunderson 1998 as cited in Secor *et al.* 2002). Although hypoxic effects may be particularly important to sturgeons during their first year of life due to their increased sensitivity and reduced ability—especially incubating embryos—to escape anoxia environments (Secor and Niklitschek 2001).

3.1.28 Temperature

Refer to Section 3.1.2 Incubation for a review of the potential effects of temperature on white sturgeon spawning and incubation. Since system productivity and fish growth and metabolism are positively temperature-dependent, variation in temperature affects these parameters. However, such effects are expected to be more pronounced in the upper Columbia Basin areas due to the thermal tempering effects of the increasingly large water volumes in areas of the lower Basin.

Because sturgeons are poikilotherms (cold-blooded), the rates and timing of metabolic activities vary in latitudinal and upstream (elevational) perspectives. Natural spawning of white sturgeon in the lower Columbia River (downstream from Bonneville Dam) routinely began at 8°C, whereas spawning was routinely initiated in the three furthest downstream dam tailraces when water temperature reached at least 10°C (M. Parsley, USGS, Cook, Washington, personal communication). Spawning was also generally first observed downstream from Bonneville Dam, and at intervals close to 2 weeks subsequently at the upstream series of Columbia River dam tailraces (e.g. The Dalles, John Day, and McNary Dams). Natural spawning of white sturgeon was documented to occur as late as July or August in upstream reaches of the Columbia River in British Columbia (Colin Spence, BC Ministry of Land, Water and Air Protection, pres. Comm.). Kootenai River white sturgeon, found at elevations several thousand feet higher and farther north (~ 49th parallel) than lower Columbia fish, spawned in water as cold as 8°C, or slightly colder. Spawning also occurs earlier in the spring season in downriver areas compared to upriver areas of the Columbia River Basin.

Finally, thermal regimes also dictate the length of the growing season for sturgeons throughout the Columbia Basin. Length at age and condition factor measures generally increase in a downstream orientation throughout the Columbia River basin. These variables also parallel longitudinal clines in food production and availability, which are positively affected by thermal regimes (increasing temperatures).

3.1.29 Turbidity

Having evolved in reproductive association with the world's large river systems, sturgeons successfully adapted and flourished in systems that seasonally became very turbid. Highly- developed sensory organs for chemical (olfactory) and mechanical reception, and the lack of well-developed vision in sturgeons (Moyle and Cech 1983; Long 1995) suggest that turbidity may not be an important limiting factor for sturgeon, since they have adapted in its presence. Furthermore, turbidity could serve a positive role in concealment of planktonic white sturgeon early life stages, thereby reducing the effectiveness of visual predation.

3.1.30 Dissolved Gas

Counihan *et al.* (1998) conducted laboratory experiments investigating the effects of dissolved gas supersaturation on white sturgeon yolk-sac larvae and found that signs of gas bubble trauma were evident in 1–2 day old fish after only 15 minutes of exposure at 118% supersaturation. Yolk-sac larvae exposed to total dissolved gas (TDG) levels of 118% experienced no mortality, though their behavior was significantly different from control groups. Because of the development of a bubble in the buccal cavity, these fish were unable to descend from the surface. Yolk-sac larvae exposed to TDG levels of 131% experienced 50% mortality after 13 d of exposure.

Hypoxia (oxygen limitation) may have disproportionately negative effects on sturgeons, relative to other fauna, due to their limited capacity to osmoregulate at low dissolved oxygen concentrations (Klyashtorin 1976; Secor and Gunderson 1998). Although hypoxic effects may be particularly important during the first year of life due to the increased sensitivity and reduced ability of sturgeons (especially incubating embryos) to escape anoxic environments (Secor and Niklitschek 2001), specific oxygen and gas exchange requirements for incubating white sturgeon embryos are currently unknown.

3.1.31 Chemicals

The following passage on water quality and pollutant sensitivity in white sturgeon yolk-sac larvae was taken directly from Parsley *et al.* (2002): White sturgeon yolk-sac larvae are sensitive to poor water quality and pollutants. Brannon *et al.* (1985b) reported that water quality parameters for chlorine and gas supersaturation might be more critical for white sturgeon than for salmonids. The anti-sap stain wood preservative Bardac 2280 (principal active ingredient 80% didecyldimethylammonium chloride, DDAC) a common wood preservative, has been found to be particularly toxic to white sturgeon yolk-sac larvae with a 24-hour 50% lethal concentration (LC50) value between 1 and 10 ppb. Spill at dams can cause supersaturation of atmospheric gases in waters during yolk-sac larval dispersal.

Kruse and Scarhechhia (2002) studied contaminant uptake and survival of white sturgeon embryos in the laboratory. Uptake of organochlorine pesticides, Aroclor 1200 series PCBs, and metals were assessed relative to embryo survival. Eight metal species and two organichlorine compounds (DDE and PCB Aloclor 1260) were detected in embryos, thus confirming that they were uptaken from the incubating environment. These authors concluded that copper and Aloclor 1260 in the rearing media had negative effects on survival of white sturgeon embryos.

No literature was available on direct roles of nutrients on white sturgeon. However, sturgeon in parts of the Columbia River basin characterized by increased nutrient availability and abundant food resources (e.g. lower Columbia River and estuary) typically exhibit increased growth rates, length, and condition factor values compared to fish in upstream and culturally denutrified reaches (e.g. Kootenai River system). Growth rates of juvenile white sturgeon in the farthest downstream impoundments appeared to surpass those of fish in the lower river until about age 7 or 8, when access to marine-derived nutrients and estuarine food resources appeared to provide higher growth rates than those in upstream impounded fish (M. Parsley, USGS, Cook, Washington, personal communication).

3.1.32 Species Interactions

3.1.33 Competition

Little information exists on interspecific competition with sturgeon. Sturgeon occupy a unique niche among Columbia River fishes. Intraspecific competition and density-dependent effects on population dynamics are likely to be much more important for white sturgeon than interspecific competition. The potential for intraspecific competition between juvenile and adult is limited by diet shifts as larger fish are able to capitalize on larger prey, particularly including adult lamprey, shad, and salmon.

3.1.34 Predation

In fresh water, predation appears to be an important issue only for early life stages of white sturgeon, before age 1. In the estuary and ocean, predation on juvenile and subadult sturgeon is also likely.

Eggs—Demersal white sturgeon embryos are vulnerable to fish predation (Anders 1994, 1996; Miller and Beckman 1996; Parsley *et al.* 2002). During 1994 and 1995, 632 stomach content samples from predatory fishes collected from the Kootenai River (northern pikeminnow *Ptychocheilus oregonensis*, peamouth chub *Mylocheilus caurinus* and suckers *Catastomus spp*.) were analyzed (Anders 1996). As discussed above, of 428 naturally spawned white sturgeon eggs collected, 12.2% (52) were collected from 623 predatory fish stomach samples analyzed. Miller and Beckman (1996) reported the occurrence of one to 70 white sturgeon eggs in guts of four omnivorous fishes in the Columbia River. These authors noted that a single largescale sucker (*Catastomus macrocheilus*) consumed 70 white sturgeon eggs.

Larvae/juveniles—Recent empirical research revealed species-specific predatory behavior by several Columbia River omnivorous fish species on YOY white sturgeon (Gadomski *et al.* 2000, 2001, 2002). Researchers reported that adult northern pikeminnow and channel catfish (16-24 in TL [400-600 mm]) ingested sturgeon juveniles up to about 5 in 5 in (120 mm). Similarly-sized adult walleye ingested almost no sturgeon juveniles. However, juvenile walleye (6-8 in [150-200 mm]) ate sturgeon larvae and juveniles up to about 1.6 in (40 mm). Prickly sculpins (4-8 in [100-200 mm]) ate sturgeon up to 2 in (50 mm). When rock substrate was available, fewer sturgeon larvae were ingested by sculpins. When equal numbers of alternate prey were available, sculpins presented with both sturgeon and goldfish ate more sturgeon. Pikeminnow with smaller sturgeon and coho salmon prey available consumed both about equally. When sturgeon and coho prey were both larger, more coho were ingested. (Gadomski *et al.* 2000, 2001, 2002). Thus, predation appears to be an important natural mortality factor, at least with white sturgeon age 0 and younger life stages. However, beyond age 0, body size and scute development appeared to function as successful anti-predatory mechanisms.

3.1.35 Ocean & Estuary Conditions

White sturgeon, like other Acipenserids, are able to move freely between freshwater, marine, and estuarine habitats without requiring developmental and age-specific physiological adjustment (e.g. smoltification). However, little is known about specific effects of ocean and estuary conditions on white sturgeon. Likewise, little is known about how variability in ocean conditions may affect white sturgeon. Seasonal and inter-annual variation in productivity and food availability resulting from dynamic ocean and estuary conditions likely affect white sturgeon diet and habitat use in these areas. However, no studies directly linking ocean and

estuary conditions to measurable physiological performance or behavior of white sturgeon were found.

3.1.36 Food Source Abundance

Very little is known regarding the effects of food source abundance for white sturgeon in marine and estuarine environments, but, based on empirical growth studies of white sturgeon in the four Columbia River impoundments farthest downstream and in the lower Columbia River, annual juvenile growth rates in the impounded areas generally surpassed those in the lower Columbia River until approximately age 7 or 8. Following this age, mean annual growth rate in the lower Columbia River, possibly including the estuary, generally exceeded rates in the impoundments (M. Parsley, USGS, personal communication). This increase in relative growth rate for juvenile white sturgeon downstream from Bonneville Dam was thought to result from access to food items unavailable in the impoundments (e.g. Eulachon) (DeVore et al. 1995; M. Parsley, J. Devore, personal communication).

References

Anders, P. J. , C. Gelok, and M. S. Powell. 2002. Population structure and mitochondrial DNA diversity of North American white sturgeon (Acipenser transmontanus): An empirical expansive gene flow model Chapter 3 In: Anders, P.J. 2002. Conservation Biology of White Sturgeon. Ph.D. Dissertation, University of Idaho, Aquaculture Research Institute, Center for Salmonid and Freshwater Species at Risk. 221 pp.

Anders, P. J. 1991. White sturgeon (*Acipenser transmontanus*) movement patterns and habitat use in the Kootenai River system, Idaho, Montana, and British Columbia. MS Thesis, Eastern Washington University.153 pp.

Anders, P. J. 1994. Kootenai River Fisheries Studies. Annual Progress Report FY93. Report A: Natural spawning of white sturgeon in the Kootenai River. Kootenai Tribe of Idaho. Prepared for US Department of Energy, Bonneville Power Administration. Project No. 88-64. Portland, Oregon.

Anders, P. J. 1996. Kootenai River Fisheries Studies. Annual Progress Report FY93. Report A: Natural spawning of white sturgeon in the Kootenai River. Kootenai Tribe of Idaho. Prepared for US Department of Energy, Bonneville Power Administration. Project No. 88-64. Portland, Oregon.

Anders, P. J. 2000. Ancient fish need modern protection. Fisheries 25 (9):30.

Anders, P. J. and M. S. Powell 2002. Geographic and Frequency Distributions of Control Region Length Variation in the mtDNA Genome of White Sturgeon (*Acipenser transmontanus*) from the Columbia River Basin Chapter 2 In: Anders, P.J. 2002. Conservation Biology of White Sturgeon. Ph.D. Dissertation, University of Idaho, Aquaculture Research Institute, Center for Salmonid and Freshwater Species at Risk. 221 pp.

Anders, P. J., and L. G. Beckman. 1995. Comparison of white sturgeon egg mortality and juvenile deformity among four areas of the Columbia River. Report H *In:* Status and Habitat Requirements of the White Sturgeon Populations in the Columbia River Downstream from McNary Dam. Project No. 86-50. Final Report of Research to the Bonneville Power Administration, US Dept. of Energy, Portland, Oregon. Volume 2.

Anders, P. J., D. L. Richards, M. S. Powell. 2002. The First Endangered White Sturgeon Population (Acipenser transmontanus): Repercussions in an Altered Large River-floodplain Ecosystem. Pages 67-82 In: W. VanWinkle, P. Anders, D. Dixon, and D. Secor, eds. Biology, Management and Protection of North American Sturgeons. American Fisheries Society Symposium 28.

Artyukhin, E.N. 1988. The nature and origin of summer spawning sturgeons. Voprosy Ikhtolgii 5:717-723 (in Russian, English translation in Journal of Ichthyology 5:717-723).

Artyukhin, E. N. 1998. The nature and origin of summer spawning sturgeons. Voprosy Ikhtolgii 5:717-723 (in Russian, English translation in Journal of Ichthyology 5:717-723).

Bajkov, A. D. 1951. Migration of white sturgeon (Acipenser transmontanus) in the Columbia River. Fish Commission of Oregon, Portland, Oregon, USA, Department of Research 3(2):8-21.

Bartley, D. M., G. A. E. Gall, and B. Bentley. 1985. Preliminary description of the genetic structure of white sturgeon, Acipenser transmontanus in the Pacific Northwest. In: F. P. Binkowski and S. E. Dorshov, eds. North American Sturgeons. W. Junk Publishers, Dordrecht, The Netherlands.

Beamesderfer, R. C. P. and R. A. Farr. 1997. Alternatives for the protection and restoration of sturgeons and their habitat. Environmental Biology of Fishes 48:407-417.

Beamesderfer, R. C. P., T. A. Rien, and A. A. Nigro. 1995. Differences in the dynamics and potential production of impounded and unimpounded white sturgeon populations in the lower Columbia River. Transactions of the American Fisheries Society 124:857-872.

Bemis, W. E., and B. Kynard. 1977. Sturgeon rivers: an introduction to Acipenseriform biogeography and life history. Environmental Biology of Fishes 48:167-183.

Bemis, W.E., and B. Kynard. 1977. Sturgeon rivers: an introduction to Acipenseriform biogeography and life history. Environmental Biology of Fishes 48:167-183.

Bemis, W. E., E. K. Findeis, and L. Grand. 1997b. An overview of Acipenseriformes. Environmental Biology of Fishes 48: 25-71.

Bemis, W.E., V. J. Birstein, and J. R. Waldman. 1997a. Sturgeon biodiversity and conservation: an introduction. Pages 13-14, In: V. J. Birstein, J. R. Waldman, and W. E. Bemis eds., Sturgeon Biodiversity and Conservation. Kluwer Academic Publishers Dordrecht, Netherlands.

Bevelhimer, M. S. 2001. A bioenergetics model for white sturgeon, Acipenser transmontanus: Assessing differences in growth and reproduction among Snake River reaches. In: Proceedings of the Fourth International Symposium on Sturgeons, Oshkosh, Wisconsin, 8-13 July, 2001

Birstein, V. J., J. R. Waldman, and W. E. Bemis. 1997c. Sturgeon biodiversity and conservation. Kluwer Academic Publishers. Dordrecht, The Netherlands.

Birstein, V. J., R. Hanner, and R. DeSalle. 1997a. Phylogeny of the Acipenserifiormes: cytogenetic and molecular approaches. Environmental Biology of Fishes 48:127-155.

Birstein, V. J., W. E. Bemis, and J. R Waldman. 1997b. The threatened status of acipenseriform fishes: a summary. 1997. Environmental Biology of Fishes 48:427-435.

Birstein, V.J. 1993. Sturgeons and paddlefishes: threatened fishes in need of conservation. Conservation Biology 7:773-787.

Bradford, M. J. 1992. Precision of recruitment predictions from early life stages of marine fishes. Fishery Bulletin 90:439-453.

Brannon , E. L., K. P Currens, D. Goodman, J. A. Lichatowich, B.E. Riddell, and R. N. Williams.W. E. MCConaha, chair. 1999. Review of artificial anadromous and resident fish production in the Columbia River basin. Part I: A scientific basis for Columbia River production programs. NWPPC Document 99-4. Scientific Revie team, Independent Scientific Advisory Board, Northwest Power Planning Council, Portland, Oregon. 132 pp.

Brannon E., M. Powell, T. Quinn, and A. Talbot. 2002. Population structure of Columbia River Basin Chinook salmon and steelhead trout. Center for Salmonid and Freshwater Species at Risk, University of Idaho. Final report to the Bonneville Power Administration, Portland, Oregon. 178 pp.

Brannon, E., S. Brewer, A. Setter, M. Miller, F. Utter, and W. Hershberger. 1985. Columbia River (Acipenser transmontanus) early life history and genetics study. Prepared for US Department of Energy, Bonneville Power Administration. Contract No. DE-AI-84BP18952. Portland, OR.

Brannon, E. L., C. L. Melby, and S. D. Brewer. 1985b. Columbia River white sturgeon enhancement. Final report (Project Number 83-316) to Bonneville Power Administration. Portland, Oregon.

Brannon, E., A. Setter, M. Miller, S. Brewer, G. Winans, F. Utter, L. Carpenter, and W. Hershberger. 1986. Columbia River white sturgeon population genetics and early life history study. Final report (Project 83-316) to Bonneville Power Administration. Portland, Oregon.

Brannon, E., S. Brewer, A. Setter, M. Miller, F. Utter, and W. Hershberger. 1985a. Columbia River white sturgeon early life history and genetics study. Final report (Project Number 83-316) to Bonneville Power Administration. Portland, Oregon.

Brown, J. B., A. T. Beckenbach, and M. J. Smith. 1992. Influence of Pleistocene glaciations and human intervention upon mitochondrial DNA diversity in white sturgeon (Acipenser transmontanus) populations. Canadian Journal of Fisheries and Aquatic Sciences (49): 358-367.

Brown, J. B., A. T. Beckenbach. and M. J. Smith. 1993. Intraspecific DNA sequence variation of the mitochondrial control region of white sturgeon (Acipenser transmontanus). Molecular Biology and Evolution 10(2): 326-341.

Brown, J. R., K. Beckenbach, A. T. Beckenbach, and M. J. Smith. 1996. Length variation, heteroplasmy and sequence divergence in the mitochondrial DNA of four species of sturgeon (Acipenser). Genetics 142:525-535.

Bruch, R., F. P. Binkowski, and S. I. Doroshov, eds. 2001. Proceedings of the Fourth International Symposium on Sturgeons, Oshkosh, Wisconsin, USA, 8-13 July 2001.

Buell, J. W. 1992. Fish entrainment monitoring of the Western-Pacific dredge RW Lofgren during operations outside the preferred work period. Buell and Associates, Inc. Portland, Oregon.

Chapman, F. A., J. P. VanEenennaam, and S. I. Doroshov. 1996. The reproductive condition of white sturgeon, Acipenser transmontanus, in San Francisco Bay, California. Fishery Bulletin 94:628-634.

Conte, F. S., S. I. Doroshov, P. B. Lutes, and M. E. Strange. 1988. Hatchery manual for the white sturgeon (Acipenser transmontanus) with application to other North American Acipenseridae. Publications Division, Agriculture and Natural Resources, University of California, Oakland. Publication 3322.

Cooke, D. W., S. D. Leach, and J. J. Isely. 2002. Behavior and lack of upstream passage of shortnose sturgeon at a hydroelectric facility/navigation lock complex. Pages 101-110 In: W. VanWinkle, P. Anders, D. Dixon, and D. Secor, eds. Biology, Management and Protection of North American Sturgeons. American Fisheries Society Press, Bethesda, Maryland,USA.

Counihan, T. C., A. I. Miller, M. G. Mesa, and M. J. Parsley. 1998. The effects of dissolved gas supersaturation on white sturgeon larvae. Transactions of the American Fisheries Society 127:316-322.

Counihan, T. C., J. D. DeVore, and M. J. Parsley. In Review. The effect of discharge and water temperature on the year-class strength of Columbia River white sturgeon. Submitted to Transactions of the American Fisheries Society

Craig, J. A. and R. L. Hacker. 1940. Sturgeon fisheries of the Columbia River Basin. Bulletin of the Bureau of Fisheries 49:204:208.

de Vlaming, V. L. 1972. Environmental control of teleost reproductive cycles: a brief review. Journal of Fish Biology 4:131-140.

Detlaff, T. A., A. S. Ginsburg, and O. J. Schmalhausen. 1993. Sturgeon fishes: developmental biology and aquaculture. Springer-Verlag, Berlin 300 pp.

DeVore, J.D. and J.T. Grimes. 1993. Migration and distribution of white sturgeon in the Columbia River downstream from Bonneville Dam and in adjacent marine areas, p. 83-100. *In* R.C. Beamesderfer and A.A. Nigro [ed.] Status and habitat requirements of the white sturgeon populations in the Columbia River downstream from McNary Dam. Volume I. Final Report (contract DE-AI79-86BP63584) to Bonneville Power Administration. Portland, Oregon

DeVore, J. D., B. W. James, C. A. Tracy, and D. A. Hale. 1995. Dynamics and potential production of white sturgeon in the Columbia River downstream from Bonneville Dam. Transactions of the American Fisheries Society 124:845-856.

DeVore, J., B. James, and R. Beamesderfer. 1999. Lower Columbia River white sturgeon current stock status and management implications. Washington Department of Fish and Wildlife Report Number 99-08, Olympia, Washington.

Duke, S., P. Anders, G. Ennis, R. Hallock, J. Hammond, S. Ireland, J. Laufle, L. Lockard, B. Marotz, V. Paragamian, and R. Westerhof. 1999. Recovery plan for Kootenai River white sturgeon (Acipenser transmontanus). Journal of Applied Ichthyology (15):157-163.

Findeis, E. K. 1997. Osteology and phylogenetic interrelationships of sturgeons (Acipenseridae). Environmental Biology of Fishes 48:73-126.

Gadomski, D.M., M.J. Parsley, D.G. Gallion, P. Kofoot. 2000. Pages 48-113 in D.L. Ward, editor. White sturgeon mitigation and restoration in the Columbia and Snake rivers upstream from Bonneville Dam. Annual progress report submitted to Bonneville Power Administration (Project 86-50), Portland, Oregon.

Gadomski, D.M., M.J. Parsley, D.G., P. Kofoot. 2001. Pages 92-110 in D.L. Ward, editor. White sturgeon mitigation and restoration in the Columbia and Snake rivers upstream from Bonneville Dam. Annual progress report submitted to Bonneville Power Administration (Project 86-50), Portland, Oregon.

Gadomski, D.M., M.J. Parsley, D.G., P. Kofoot. 2002. In preparation for D.L. Ward, editor, White sturgeon mitigation and restoration in the Columbia and Snake rivers upstream from Bonneville Dam. Annual progress report submitted to Bonneville Power Administration (Project 86-50), Portland, Oregon.

Galbreath, J. L. 1985. Status, life history, and management of Columbia River white sturgeon, Acipenser transmontanus. In: F. P. Binkowski and S. I. Doroshov eds. North American Sturgeons. Dr. W. Junk Publishers, The Netherlands.

Gallion, D., and M. J. Parsley. 2001. Seasonal habitat use and movements of subadult and adult white sturgeon Acipenser transmontanus in a free flowing and impounded reach of the Columbia River. In: Proceedings of the Fourth International Symposium on Sturgeons, Oshkosh, Wisconsin, 8-13, July, 2001.

Golder Associates. 2003. White sturgeon investigations in the Priest Rapids and Wanapum.reservoirs of the middle Columbia River, Washington. 2003 Final report to Grant Co. (Washington) PUD.

Grande, L., and W. E. Bemis. 1991. Osteology and phylogenetic relationships of fossil and recent paddlefishes (Polyodontidae) with comments on the interrelationships of Acipenseriformes. Journal of Vertebrate Paleontology, II supplement 1:1-121.

Grande, L., and W. E. Bemis. 1997. A comprehensive phylogenetic study of amiid fishes (Amiidae) based on comparative skeletal anatomy. Journal of Vertebrate Paleontology

Gross, M.R., J. Repka, D.H. Secor, and W. Van Winkle. In Press. Conserving ancient fish: Life history and demography of sturgeons. In: W. Van Winkle, P. Anders, D. Dixon, and D. Secor, eds. Biology, Management and Protection of North American Sturgeons. American Fisheries Society Press, Beheads, MD, USA.

Idaho Power Company (IPC). 2003. Draft Snake River White Sturgeon Conservation Plan. Idaho Power CO., Boise, Idaho. 260 pp.

Ireland, S. C., P. J. Anders, and J. T. Siple. 2002. Conservation aquaculture: An adaptive approach to prevent extinction of an endangered white sturgeon population (Acipenser transmontanus). Pages 211-222 In: W. VanWinkle, P. Anders, D. Dixon, and D. Secor, eds. Biology, Management and Protection of North American Sturgeons. American Fisheries Society Symposium 28.

Jager, H. I., J. A Chandler, K. B. LePla, and W. Van Winkle. 2001 A theoretical study of river fragmentation by dams and its effects on white sturgeon. Environmental Biology of Fishes 60:347-361.

Jager, H. I., K. LePla, J. Chandler, P. Bates, W. VanWinkle. 2000. Population viability analysis of white sturgeon and other riverine fishes. Environmental Science and Policy 3:S483-S489.

Jager, H. I., VanWinkle, W., J. A. Chandler, K. B. LePla, P. Bates, and T. D. Counihan. 2002. A simulation study of factors controlling white sturgeon recruitment in the Snake River. Pages 127 -150 In: W. VanWinkle, P. Anders, D. Dixon, and D. Secor, eds. Biology, Management and Protection of North American Sturgeons. American Fisheries Society Symposium 28.

Jin, F. 1995. Late Mesozoic acipenseriformes (Osteichthyes: Actinopterygii) in Central Asia and their biogrograochical implications. Pages 15-21 In: A. Sun and Y. Yang, eds., Sixth Symposium on Mesozoic Terestrial Ecosystems and Biota, Short papers, China Ocean Press, Beijing, China.

Kempinger, J.J. 1996. Habitat, growth, and food of young lake sturgeons in the Lake Winnebago system, Wisconsin. North American Journal of Fisheries Management 16(1):102-114.

Kincaid, H. 1993. Breeding plan to preserve the genetic variability of the Kootenai River white sturgeon. Final Report to Bonneville Power Administration, US Fish and Wildlife Service. Project 93-27. Contract Number DE-A179-93B002886. Portland, Oregon.

Klyashtorin, L. B. 1976.The sensitivity of young sturgeons to oxygen deficiency. Journal of Ichthyology 16:677-682.

Kruse, G. O. and D. L. Scarnecchia 2002. Contaminant uptake and survival o white sturgeon embryos. Pages 151-160 In: W. VanWinkle, P. Anders, D. Dixon, and D. Secor, eds. Biology, Management and Protection of North American Sturgeons. American Fisheries Society Symposium 28.

Kynard, B. 1997. Life history, latitudinal patterns, and status of shortnose sturgeon, Acipenser brevirostrum. Environmental Biology of Fishes 48:319-334.

Lane, E.D. 1991. Status of white sturgeon, *Acipenser transmontanus*, in Canada. Canadian Field-Naturalist 105(2):161-168.

LaPatra, S. E., G. R. Jones, K. A. Lauda, T. S. McDowell, R. Schneider, R. P. Hedrick. 1995. White sturgeon as a potential vector of infectious hematopoietic necrosis virus. Journal of Aquatic Animal Health 7:225-230.Lane, E. D. 1991. Status of white sturgeon, Acipenser transmontanus, in Canada. Canadian Field-Naturalist 105(2):161-168.

LaPatra, S. E., J. M Groff, G. R. Jones, B. Munn, T. L. Patterson, R. A. Holt, A. K. Hauck, and R. P. Hedrick. 1994. Occurrence of white sturgeon iridovirus infections among cultured white sturgeon in the Pacific Northwest. Aquaculture 126:201-210.

Lichatowich. J. A. 1999. Salmon without rivers. Island Press, Washington, DC. 317 pp.

Long, J. A. 1995. The rise of fishes. Johns Hopkins University Press, Baltimore, Maryland.

McCabe, G. T., Jr. 1993. Prevalence of the parasite Cystoopsis acipenseri (Nematoda) in juvenile white sturgeons in the lower Columbia River. Journal of Aquatic Animal Health 5:313-316.

McCabe, G. T., Jr., R. L. Emmett, and S. A. Hinton. 1993. Feeding ecology of juvenile white sturgeon (Acipenser transmontanus) in the lower Columbia River. Northwest Science 63:170-180.

Mesa, M. G., T. P. Poe, A. G. Maule, and C.B. Schreck. 1998. Vulnerability to predation and physiological stress response in juvenile chinook salmon (Oncorhynchus tshawytscha) experimentally infected with Renibacterium salmoninarum. Canadian Journal of Fisheries and Aquatic Sciences 55:1599-1606

Migdalski. E. C. 1962. Anglers guide to the freshwater sport fishes. Ronald Press, New York.

Miller, A. I., and L. G. Beckman. 1992. Age and growth of juvenile white sturgeon in the Columbia River downstream from McNary Dam. In R. C. Beamesderfer and A. A. Nigro, editors. Status and habitat requirements of the white sturgeon populations in the Columbia River downstream from McNary Dam, Volume II. Final report (Contract DE-AI79-86BP63584) to Bonneville Power Administration, Portland, Oregon.

Miller, A. I., and L. G. Beckman. 1996. First record of predation on white sturgeon eggs by sympatric fishes. Transactions of the American Fisheries Society 125:338-340.

Moyle, P. B. 1976. Inland Fishes of California. University of California Press, Berkeley, California. 405 pp.

Moyle, P.B., and J.J. Cech, Jr. 1982. Fishes: An Introduction to Ichthyology. Prentice-Hall Publishers, Inc. Englewood Cliffs,N.J., USA.

Muir, W. D., G. T. McCabe, Jr., M. J. Parsley, and S. A. Hinton. 2000. Diet of first feeding larval and young-of-the-year white sturgeon in the lower Columbia River. Northwest Science 74:25-33

Musick, J. A., and 17 coauthors. 2000. Marine, estuarine, and diadromous fish stocks at risk of extinction in North America (exclusive of pacific salmonids). Fisheries 25(11)6-30.

National Research Council (NRC). 1996. Upstream: Salmon and society in the Pacific Northwest. National Academy Press, Washington, DC.

North, J. A., R. C. Beamesderfer, and T. A. Rien. 1993. Distribution and movements of white sturgeon in three lower Columbia River reservoirs. Northwest Science 67(2):105-111.

Oregon Department of Fish and Wildlife (ODFW). 1996. K. Beiningen and T. Rien, eds. Effects of mitigative measures on productivity of white sturgeon populations in the Columbia River downstream from McNary Dam, and Determine status and habitat requirements of white sturgeon from the Columbia and Snake rivers upstream from McNary Dam. Annual Progress Report to the Bonneville Power Administration. Project 86-50, Portland, Oregon.

Pacific States Marine Fisheries Commission (PSMFC) 1992. White sturgeon management framework plan. PSMFC, Portland, Oregon.

Paragamian, V. L., and G. Kruse. 2001. Kootenai River white sturgeon spawning migration behavior and a predictive model. North American Journal of Fisheries Management 21:10-21.

Paragamian, V. L., G. Kruse, and V. Wakkinen. 1995. Kootenai River white sturgeon spawning and recruitment evaluation. Annual Progress Report to the Bonneville Power Administration, Portland, Oregon. 68 pp.

Paragamian, V. L., G. Kruse, and V. Wakkinen. 1997. Kootenai River white sturgeon spawning and recruitment evaluation. Annual Progress Report to the Bonneville Power Administration, Portland, Oregon. 66 pp.

Paragamian, V. L., G. Kruse, and V. Wakkinen. 2001 Spawning habitat of Kootenai River white sturgeon, post-Libby Dam. North American Journal of Fisheries Management 21:22-33.

Paragamian,V. L., R.C.P. Beamesderfer, and S.C. Ireland. In review. Status, Population Dynamics, and Future Prospects of an Endangered Kootenai River Sturgeon Population with and without Hatchery Intervention. In Review.

Parsley, M. J., and K. M. Kappenman. 2000. White sturgeon spawning areas in the lower Snake River. Northwest Science 74:192-201.

Parsley, M. J., and L. G. Beckman. 1994. White sturgeon spawning and rearing habitat in the lower Columbia River. North American Journal of Fisheries Management 14:812-827.

Parsley, M. J., D. Gallion, and M. B. Sheer. 2001. Effect of proposed reservoir drawdowns on productivity of white sturgeon Acipenser transmontanus populations. In: Proceedings of the Fourth International Symposium on Sturgeons, Oshkosh, Wisconsin. 8-13 July, 2001.

Parsley, M. J., L. G. Beckman, and G. T. McCabe, Jr. 1993. Spawning and rearing habitat use by white sturgeons in the Columbia River downstream from McNary Dam. Transactions of the American Fisheries Society 122(2):217-227.

Parsley, M. J., P. J. Anders. A. I. Miller, L. G. Beckman, and G. T McCabe Jr. 2002. Recovery of white sturgeon populations through natural production: Understanding the influence of abiotic and biotic factors on spawning and subsequent recruitment. Pages 55-66 In: W. VanWinkle, P. Anders, D. Dixon, and D. Secor, eds. Biology, Management and Protection of North American Sturgeons. American Fisheries Society Symposium 28.

Perrin, C. J., A. Heaton, and M. A. Laynes. 1999. White sturgeon (Acipenser transmontanus) spawning habitat in the Lower Fraser River, 1988. Limnotek Research and Development Inc., Vancouver, BC Report to British Columbia Ministry of Fisheries, Victoria, BC.

Pycha, R. L. 1956. Progress report on white sturgeon studies. California Fish and Game 42:23-35.

Rice, J. A., L. B. Crowder, and F. P. Binkowski. 1987. Evaluating potential sources of mortality for larval bloater: starvation and vulnerability to predation. Canadian Journal of Fisheries and Aquatic Sciences 44:467-472.

Rieman, B. E., and R. C. Beamesderfer. 1990. White sturgeon in the Lower Columbia River: Is the stock overexploited? North American Journal of Fisheries Management 10:388-396.

RL&L Environmental Services Ltd. 1994. Status of white sturgeon in the Columbia River, BC report prepared for BC Hydro, Environmental Affairs, Vancouver, BC by RL&L Environmental Services Ltd, Vancouver, BC Report No. 377F: 101 pp.

RL&L Environmental Services Ltd. 1996. Columbia River white sturgeon investigations. 1995 study results. Report prepared for BC Hydro, Kootenay Generation, Vancouver, BC, and BC Ministry of Environment, Lands, and Parks, Nelson Region. RL&L Report No. 96-377F: 94pp.

Rochard, E. G., G. Castelnaud, and M. Lepage. 1990. Sturgeons (Pieces: Acipenseridae): threats and prospects. Journal of Fish Biology 37 (Supplement A): 123-132.

Scott, W.B. and E. J. Crossman. 1973. Freshwater Fishes of Canada. Bulletin 184. Fisheries Research Board of Canada.

Secor, D. H., and E. J. Niklitschek. 2001. Hypoxia and sturgeons: Report to the Chesapeake Bay Program dissolved oxygen criteria tema. Technical report Series No. TS-314-01-CBL; Chesepeake Biological Laboratory, Solomons, MD.

Secor, D. H., P. J. Anders, W. Van Winkle, and D. A. Dixon. 2002. Can We Study Sturgeons to Extinction? What We Do and Don't Know about the Conservation of North American Sturgeons. Pages 3-12 In: W. VanWinkle, P. Anders, D. Dixon, and D. Secor, eds. Biology, Management and Protection of North American Sturgeons. American Fisheries Society Symposium 28.

Secor, D., H. and Gunderson. 1988. Effects of hypoxia and temperature on survival, growth, and respiration of juvenile Atlantic sturgeon Acipenser oxyrinchus. Fisheries Bulletin 96:603-613.

Semakula, S. N. and P. A. Larkin. 1968. Age, growth, food, and yield of the white sturgeon (Acipenser transmontanus) of the Fraser River, BC. Journal of the Fisheries Research Board of Canada 184.

Setter, A. and E. Brannon. 1992. A summary of stock identification research on white sturgeon of the Columbia River (1985-1990). Project No. 89-44. Final Report to the Bonneville Power Administration, Portland Oregon.

Simpson, J., and R. Wallace. 1982. Fishes of Idaho. University of Idaho Press, Moscow, Idaho.

Sinclair, M. 1988. Marine Populations: an essay on population regulation and speciation. University of Washington Press, Seattle and London. 252 pp.

Smith, C., J. Nelson, S. Pollard, S. McKay, B. May, J. Rodzen, and B. Koop. 2001. Population genetic analysis of white sturgeon (Acipenser transmontanus) in the Fraser River. In: Proceedings of the Fourth International Symposium on Sturgeons, Oshkosh, Wisconsin. 8-13 July, 2001.

Sprague, C.R., L.G. Beckman, and S.D. Duke. 1993. Prey selection by juvenile white sturgeon in reservoirs of the Columbia River. Pages 232-239 in R.C. Beamesderfer and A.A. Nigro editors. Status and habitat requirements of the white sturgeon populations in the Columbia River downstream from McNary Dam. Vol. 2. Final Report to the Bonneville Power Administration, Project No. 86-50.

USFWS (US Department of Interior, Fish and Wildlife Service). 1994. Determination of endangered status for the Kootenai River white sturgeon population. Federal Register 59(171) 45989.

USFWS (US Department of Interior, Fish and Wildlife Service). 1999. Recovery plan for the white sturgeon (Acipenser transmontanus): Kootenai River population. US Fish and Wildlife Service, Portland, Oregon.

Van Winkle, W., P. J. Anders, D. H. Secor, and D. A. Dixon, eds. 2002. Biology, Management, and Protection of Sturgeons. American Fisheries Society Symposium 28. 258 pp..

Waldman, J. R. 1995. Sturgeon and paddlefishes: A convergence of biology, politics, and greed. Fisheries 20(9):20-49.

Wang, Y. L., F. P. Binkowski, and S. I Doroshov. 1985. Effect of temperature on early development of white and lake sturgeon Acipenser transmontanus, and A. fulvescens. Environmental Biology of Fishes 14:43-50.

Warren, J.J. and L.G. Beckman. 1993. Fishway use by white sturgeon to bypass mainstem Columbia River dams. US Fish and Wildlife Service Sea Grant Extension Project, Columbia River Series WSG-AG 93-02. http://www.efw.bpa.gov/Environment/EW/EWP/DOCS/REPORTS/RESIDENT/R63584-6.pdf

Wydowski, R. S., and R. R. Whitney. 1979. Inland Fishes of Washington. University of Washington Press. Seattle.

Other References of Interest

Artynkhin, E.N. and A.E. Andronov. 1990. A morphobiological study of the green sturgeon, Acipenser medirostris (Chondrostei, Acipenseridae), from the Tumnin (Datta) River and some aspects of the ecology and zoogeography of the Acipenseridae. Journal of Ichthyology 30:11-21.

Bennett, D.H., T.J. Dresser, T.S. Curet, K.B. Lepla, and M.A. Madsen. 1993a. Lower Granite Reservoir in-water disposal test: Results of the fishery, benthic and habitat monitoring program Year-3 (1990). US Army Corps of Engineers, Walla Walla, Washington.

Bennett, D.H., T.J. Dresser, T.S. Curet, K.B. Lepla, and M.A. Madsen. 1993b. Lower Granite Reservoir in-water disposal test: Results of the fishery, benthic and habitat monitoring program-Year 4 (1991). Completion Report. US Army Corps of Engineers, Walla Walla, Washington.

Birstein, V. J. and W. E. Bemis. 1997. How many species are within the genus Acipenser? Environmental Biology of Fishes 48:157-163.

Birstein, V.J. 1993. Is Acipenser medirostris one or two species? The Sturgeon Quarterly 1(2):8.

Brown, J. R. 1991. Molecular evolution and population genetics of sturgeon (Genus Acipenser) based on mitochondrial analysis. Ph.D. Thesis, Simon Fraser University, Burbaby, British Columbia.

Chapman, F. A. 1989. Sexual maturation and reproductive parameters of wild and domestic stocks of white sturgeon, Acipenser transmontanus. Doctoral dissertation. University of California, Davis, California.

Everett, S. R., and M. A. Tuell. 2001. Snake River white sturgeon stock assessment, Lower Granite Dam to Salmon River. In: Proceedings of the Fourth Annual International Symposium on Sturgeons, Oshkosh, Wisconsin, 8-13, 2001.

Farr, R.A., M.L. Hughes, and T.A. Rien. 2002. Green sturgeon population characteristics in Oregon. Oregon Department of Fish and Wildlife Fish Research Project Annual Report F-178-R.

Ha, D. S. 2002. E-mail to R. Sitts, Metropolitan Water District of Southern California, Sacramento, California.

Hart, J. L. 1973. Pacific Fishes of Canada. Bulletin of the Fisheries Research Board of Canada 180:83-84.

Hildebrand and McKenzie 1994. Status of white sturgeon in British Columbia.

Hildebrand, L, C. McLeod, and S. McKenzie. 1999. Status and management of white sturgeon in the Columbia River in British Columbia, Canada: an overview. Journal of Applied Ichthyology 15:164-172.

Hillemeier, D. 2000. Yurok Tribe unpublished data in Beamesderfer (2000).

Hjort, J. 1926. Fluctuations in the year class of important food fishes. Journal du Conseil 1:5-39.

Houde, E. D. 1987. Fish early life dynamics and recruitment variability. Pages 17-29 in R. D. Hoyt, editor. 10th Annual Larval Fish Conference. American Fisheries Society Symposium 2. Bethesda, Maryland.

Houston, J. J. 1988. Status of the green sturgeon, Acipenser medirostris, in Canada. The Canadian Field Naturalist 102:286-290.

Kempinger, J. J. 1988. Spawning and early life history of lake sturgeon in the Lake Winnebago System. American Fisheries Society Symposium 5:110-122.

Kohlhorst, D. W., L. W. Botsford, J. S. Brennan, and G. M. Cailliet. 1991. Aspects of the structure and dynamics of an exploited California population of white sturgeon (Acipenser transmontanus). Pages 277-293 In: P. Williot, ed. Acipenser: Actes du premier colloque sur l'esturgeon. CHEMAGREF, Bordeaux, France.

Lord, J. K. 1866. The naturalist in Vancouver Island and British Columbia. Volume 1(358p) and Volume 2 (375p). London.

May, R. C. 1974. Larval mortality in marine fishes and the critical period concept. In J. H. S. Blaxter, editor. The early life history of fish. Springer-Verlag, New York.

McDonald, M. 1894. Notes on the fisheries of the Pacific Coast, sturgeon and the sturgeon fishery.

McDonald, T. E., V. J. Swiatkiewicz, E. D. Lane, F. Dalzel, and L. Margolis. 1987. Relaease and recovery data for tagged Fraser River white sturgeon, Acipenser transmontanus, in 1985. Canadian Data Report, Fisheries and Aquatic Sciences No. 639.

Miller, A. I., T. D. Counihan, M. J. Parsley, and L. G. Beckman. 1995. Columbia River Basin white sturgeon. Pages 154-157 In: E. T. La Roe, G. S. Farris, C. E. Puckett, P. D. Doran, and M. J. Mac eds. Our living resources: a report to the nation on the distribution, abundance, and health of US plants, animals, and ecosystems. US Department of the Interior, National Biological Service. Washington, DC. 530 pp.

Miller, L. W. 1972. White sturgeon population characteristics in the Saramento-San Joaquin Estuary as measured by tagging. California Fish and Game 58:94-101.

Moyle, P. B., and J. J. Cech, Jr. 1982. Fishes: An Introduction to Ichthyology. Prentice-Hall Publishers, Inc. Englewood Cliffs, NJ., USA.

Moyle, P. B., R. M. Yoshiyama, J. E. Williams, and E. D. Wikramanayake. 1995. Green sturgeon. Pages 26-34 in Fish species of Special Concern in California, 2nd edition. Final Report to the Department of Fish and Game (contract 2128IF).

Munro, A. D., A. P. Scott, and T. J. Lam. 1990. Reproductive seasonality in teleosts: environmental influences. CRC Press, Inc. Boca Raton, Florida.

Stevens, D. E., and L. W. Miller. 1970. Distribution of sturgeon larvae in the Sacramento-San Joaquin river system. California Fish and Game 83:1-20.

Swiatkiewicz, V. 1989b. Lower Fraser River white sturgeon (Acipenser transmontanus) studies from 1985-1987. Regional Fisheries report No. LM209. BC Ministry of Environment. Fish and Wildlife Management. Surrey, BC 40 pp.

Tuell, M. A., and S. R. Everett. 2001. Evaluation of potential means of rebuilding sturgeon populations in the Snake River between Lower Granite and Hells Canyon dams. 2000 Annual Report, Preliminary Draft. Report to Bonneville Power Administration, Portland, Oregon. Contract No. 97-AM-30423, Project No. 00000333-00023 (9700900).

Van Eenennaam, J. P., and S. I. Dorsohov. 2001. Reproductive conditions of Klamath River green sturgeon (Acipenser medirostris). Proceedings of International Symposium on Sturgeon, Wisconsin. (In review for Journal of Applied Ichthyology).

Webb-Brewer, M. A. H., J. P. Van Eenennaam, S. I. Doroshov, and G. P. Moberg. 1999. Preliminary observations on the effects of holding temperature on reproductive performance of female white sturgeon, Acipenser transmontanus Richardson. Aquaculture 176:315-329.

Wright, S. 1931. Evolution in Mendelian populations. Genetics 16:97-159.

4.0 PACIFIC LAMPREY (Lampetra tridentata)

The anadromous and parasitic Pacific lamprey (*Lampetra tridentata*) is a native inhabitant of the Pacific Northwest. Pacific lampreys, largest of the native lampreys, are an important part of the Columbia basin in a cultural, utilitarian and ecological sense. Native Americans harvested Pacific lamprey at numerous natural barriers throughout the Columbia basin for subsistence, ceremonial and medicinal purposes.

When European settlers arrived they began harvesting Pacific lamprey in great numbers at select locations such as Willamette Falls, where 7 tons of lamprey were harvested in 1913 (Close et al. 1995). In the mid-1900s, lamprey became commercially important with harvest at Willamette Falls approaching 200 tons in 1946 (Ward 2001). Lampreys were used for vitamin oil, protein food for livestock, poultry, fish bait and fish meal (Mattson 1949). Recent year harvest at Willamette Falls is primarily for tribal treaty, collection for anticoagulants, subsistence use, bait for sturgeon fishing, and teaching specimens (Close et al. 1995).

Two other species of lamprey, the river lamprey (*L. ayresii*) and western brook lamprey (*L richardsonii*) coexisted with Pacific lamprey in the Columbia River basin (Kan 1975). Western brook lampreys have been observed on Oregon and Washington stream (Jackson et al. 1997). However, distinction of ammocoetes of these three species is difficult. Little is know about the river lamprey.

Pacific lampreys are ecologically important to the Pacific Northwest. As an anadromous species that dies after spawning, lampreys provide an important vessel for carrying marine-derived nutrients to the freshwater environment. Numerous marine species use lamprey as an important food item. Near the mouth of Klamath River, it was estimated that 82% of sea lion feeding observations were of Pacific lamprey (Jameson and Kenyon 1977). In fresh water, at least 7 aquatic and five avian species prey on lamprey.

Understanding of Pacific lamprey population status in the lower Columbia is hindered by lack of data. Very little research has focused on Pacific lamprey distribution, abundance, productivity, migration survival, and habitat association. However, limited available data suggest that Pacific lamprey populations in the Columbia basin have been declining since the construction of the hydroelectric network of dams on the mainstem Columbia River. Adult lamprey counts at each of the mainstem dams are markedly lower than counts during the mid-1900s, and growing evidence indicates that Pacific lamprey have great difficulty surviving downstream passage at dams and migrating upstream past dams (Close 2000). The Management Plan chapter of this subbasin plan includes additional information on Pacific lamprey.

4.1 Distribution

The parasitic Pacific lamprey is found primarily along the Pacific coast and near coastal islands. Its range in North America extends from Unalaska Island (Aleutians) to Baja California. From the Aleutians, the range of Pacific lamprey extends to the eastern Asian coast and as far south as the Uuhutu River, Japan (Scott and Crossman 1973). Pacific lamprey are common within the Columbia basin, and extend inland to Chief Joseph and Hells Canyon dams (Close et al. 1995), and their historicaldistribution is considered to be similar to that of Pacific salmonids

(Close et al. 1995). Although populations currently exist in the Snake and Clearwater River drainages, Clair (2003) reported that Pacific lamprey may be nearing extinction in the Snake River basin.

The Pacific lampreys are anadromous and thus utilize both freshwater and marine environments. In fresh water, lampreys use small to mid-sized streams for spawning. Juvenile lampreys use these environments for rearing for up to 7 years before migrating to the ocean. Little is known of distribution of Pacific lamprey once they reach the ocean, but it is believed that they move off-shore quickly, and have been caught in high seas sampling (Kostow 2002).

There are some accounts of landlocked Pacific lamprey. Hubbs and Miller (1948) describe populations of landlocked Pacific lamprey in Oregon and California. Other landlocked populations include Cultus Lake (Vladykov and Kott 1979), and in Cowichan Lake (Hart 1973). In landlocked populations, it is reported that Pacific lamprey mature to the parasitic life stage and prey upon resident fish populations (Zanadrea 1961; Scott and Crossman 1973; McPhail and Lindsey 1970; Hart 1973).

4.2 Life History Characteristics

4.2.1 Freshwater Existence

The timing of the return of anadromous Pacific lamprey from the ocean to spawning grounds seems to be prolonged, but is poorly understood. Beamish (1970) reported that Pacific lamprey return to fresh water from May to September. In the lower Columbia River, Kan (1975) reported that returning adults have been seen as early as February. At Willamette Falls, peak numbers passing the falls occurred in May and June (Kostow 2002). In contrast, Scott and Crossman (1973) suggest that spawning migration from the ocean begins in July to September. Adult lampreys enter Cedar Creek in the Lewis River basin in southwest Washington between June and November (Stone et al. 2001; 2002).

Also in Cedar Creek, researchers found that movement of adults past traps occurred in two pulses, one in the late-spring/early summer and another in late summer/early fall (Stone et al. 2002). It is unclear whether lampreys from these two movements left the ocean at similar times, or if a portion of the fish held lower in the basin prior to moving past the traps in the fall. Starke and Dalen (1995) analyzed data from the Columbia River and determined that there are two Pacific lamprey runs past Bonneville Dam, with one occurring in late May to early June, and another in late July to early August. Stone et al. (2002) found that this movement pattern may be related to flow, but Starke and Dalen (1995) suggested that these movements indicate the existence of multiple sub-runs of lamprey. Feeding ceases during upstream migrations (Scott and Crossman 1973). Lampreys move into their spawning tributaries where they over-winter prior to spawning in the spring (Beamish 1980; Kostow 2002; Stone et al. 2001, 2002). During this time, they are dormant and hide within the substrate (Scott and Crossman 1973).

The length of lamprey upon return to fresh water depends on the length of time spent in the marine environment. Beamish (1970) reported that returning adults commonly range from 5 to over 28 in (13-72 cm). These measurements were taken at spawning, and likely underestimate lengths upon leaving the ocean. In Cedar Creek in the Lewis basin, the mean length of adult lamprey was 21 in (53 cm) with a range of 19 to 24 in (48 to 61 cm) in 2001 (Stone et al. 2002). The previous year, lengths were similar with a mean of 22 in (55 cm) and a range of 18-24 in (46-61 cm) (Stone et al. 2001).

Homing abilities and mechanisms of Pacific lamprey are not well understood. Sea lamprey (*Petromyzon marinus*) do not home to natal streams as salmon do (Bergstedt and Seelye 1995), but home based on response to pheromones released by larval lamprey (Bjerselius et al. 2000). Specific references regarding homing in Pacific lamprey are conflicting. Hardisty and Potter (1973) found no conclusive evidence that Pacific lamprey home to natal streams. Beamish (1980) reported, based upon lengths of Pacific lamprey returning to streams, that at least some adults return to native streams. These latter studies only comment on homing to natal streams, and do not consider the potential for homing similar to that of Sea lamprey.

Spawning of Pacific lampreys occurs in the spring when temperatures approach 43°F (8.5°C) (Pletcher 1963; Carl et al. 1977; Lee et al. 1981; Kostow 2002). In the Willamette and on the Oregon Coast, spawning takes place primarily between February and May (Kostow 2002). In Cedar Creek, spawning of lampreys in both 2000 and 2001 occurred primarily from April through late June/early July. Average daily temperatures during this period in 2001 ranged from 45 to 61°F (7 to 16°C) (Stone et al. 2001; Stone et al. 2002). In British Columbia populations spawning may begin in April, and extend until late July (Beamish 1980).

Pacific lampreys spawn in low gradient streams in sandy gravel at the head of riffles and in pool tailouts (Kan 1975; Carl et al. 1977; Scott and Crossman 1973; Stone et al. 2002). Some authors have noted Pacific lamprey spawning in lentic environments. In Babine Lake, British Columbia researchers noted the presence of 14 lamprey redds and spawning lamprey pairs in shoreline environments (Russell et al. 1987). Redds are constructed by either moving rocks with body motions, or by grasping individual gravels and cobbles with their grasping mouthparts (Scott and Crossman 1973; *US v Oregon* 1997). Redds are 16-24 in (40-60 cm) in diameter, and are located in water depths less than 3 ft (1m) (Pletcher 1963; Kan 1975; Russell et al. 1987). Pacific lampreys are highly fecund, with females possessing up to 34,000 eggs. Most evidence indicates that lamprey die within 2 weeks of spawning (Moffet and Smith 1950; Scott and Crossman 1973; Beamish 1980). However, Michael (1980) reported evidence of seaward migration of adult lamprey after spawning, and repeat spawning on the Olympic Peninsula. Similar observations have been made by ODFW personnel for Oregon waters (Kostow 2002).

Egg incubation is influenced by temperature, and may last 10 to 14 days (Kostow 2002). After hatching but prior to the stage at which they begin to metamorphose into adults Pacific lamprey are known as ammocoetes. After hatching, ammocoetes burrow into sand/silt substrate downstream of their nests (Scott and Crossman 1973). Ammocoetes will spend approximately 6 years rearing in fresh water, during which time they remain burrowed in fine substrates filter feeding on algae (Kostow 2002). Although relatively little is known about Pacific lamprey rearing habitat requirements, Claire (2003) reported that ammocoetes density was not significantly correlated with water depth and coarse substrates but did increase with fine substrates and canopy cover (shading) of the stream reaches studies in Idaho. Ammocoete density also decreased with increasing water column velocity in this study.

Prior to the adult life stage, Pacific lamprey are not parasitic and do not have parasitic mouthparts. Ammocoetes possess an oral hood and their eyes are undeveloped. At hatching, ammocoetes are minute and grow to about 0.4 in (1 cm) in their first year (Scott and Crossman 1973). Survival and growth at early life stages are related to temperature. In laboratory experiments, survival decreased at temperatures of 72°F (22°C) compared to 50°F (10°C), 57°F (14°C), and 64°F (18°C) (Meeuwig et al. 2002). Juvenile Pacific lamprey were found in Idaho at stream temperatures up to 79°F (26°C), however, interstitial space and substrate temperatures were generally 2 degrees cooler (Claire 2003). As ammocoetes grow, they move gradually

downstream (primarily at night; Claire, 2003) and continue to burrow and feed in fine substrates (Kostow 2002). Older ammocoetes generally occupy the lower portions of river basins and flood plains.

As metamorphosis approaches, ammocoetes are typically 4.8 to 12 in (12 to 30 cm) in length and are known as macrothalmia (the physiological equivalent of a salmon smolt). Pacific lamprey transform from ammocoetes to macrothalmia in July to October (van de Wetering 1998, Stone et al. 2001, Stone et al. 2002). At the macrothalmia stage, Pacific lampreys begin their migration to the sea and develop parasitic features characteristic of the adults. During this transformation, lampreys survive on lipid reserves and do not feed (Kostow 2002). Downstream migration of ammocoetes and macrothalmia in Idaho's Clearwater River basin occurred primarily at night from mid-March to the end of May, with a limited number of out-migrant observed during September and October (Claire 2003). These results were similar to a study of the abundance and freshwater migrations of pacific lamprey in a tributary of the Fraser River in British Columbia (Beamish and Levings 1991).

There are some discrepancies in reports of downstream migration timing. In the lower Willamette River outmigration peaked in May, though no monitoring occurred in the winter (Kostow 2002). Studies in the Umatilla have shown that outmigration peaked in the winter and early spring (Kostow 2002). In Cedar Creek in the Lewis basin, peaks in macrothalmia movement occurred in February and June/July where macrothalmia movements were typically correlated to discharge (Stone et al. 2002). There was also a downstream movement of ammocoetes in February through July (Stone et al. 2002). Peak ammocoete movements in February were temporally correlated with high flows, but peak movements in late spring were not. Fish that moved during periods of increased river discharge were significantly shorter than those that did not (Stone et al. 2002). It is unclear if the difference in size between those whose movements were correlated to discharge were smaller because of discharge influences or smaller because their movement occurred earlier in the year. In landlocked populations, macrothalmia finish their metamorphosis into a parasitic adult and spend their adult life preying on resident fishes (Scott and Crossman 1973).

4.2.2 Marine Existence

Adult marine Pacific lampreys prey on fishes and marine mammals. Accounts of marine residence time differ with estimates ranging from 12 to 20 months (Scott and Crossman 1973) and others estimating up to 40 months (Kan 1975; Beamish 1980; Richards 1980; Lee et al. 1981). Feeding at sea is accomplished by attaching to fishes. The toothed tongue penetrates scales and skin and fluids are consumed. (An illustration of the mouth of the Pacific lamprey is provided below.) Feeding is supported by the production of an anticoagulant which prevents the host's blood from coagulating (Scott and Crossman 1973).

Figure 3-35. Mouth of parasitic Pacific lamprey

Pacific lamprey prey include salmon, steelhead, rockfish, cod, sable fish, halibut, flounder, Pacific ocean perch, pollock, hake, and whales (Pike 1950; Pike 1951; Beamish et al. 1976; Beamish 1980). Predation rates by

lamprey on specific stocks can be extremely high. Beamish et al. (1976) reported that 10% of 145 pollock from Dixon Entrance in British Columbia had lamprey wounds. Prey are weakened by lamprey predation, but many survive as evidenced by survivors with lamprey scars (Carl et al. 1977). Williams and Gilhousen (1968) examined lamprey scarring on salmon entering the Fraser River and found that 20% of pink salmon and 66% of sockeye salmon sampled had lamprey scars. They estimated that mortality due to lamprey wounds after fish moved onto the spawning grounds was 1.6-1.8%.

Little is known about marine movement of Pacific lamprey. Some authors have suggested that lamprey move considerable distances, and that migration distance may be correlated to lamprey length (Pletcher 1963; Beamish 1980). Larkins (1964) recorded catches of Pacific lamprey during high seas sampling, suggesting that lamprey move considerable distances off-shore.

4.2.3 Population Demographics

There is evidence that suggests Pacific lamprey populations occur in clusters. Observations on Clear Creek in the Clackamas River basin and in Bear Creek in the Rogue River basin showed that lamprey tended to congregate in certain areas. In both Clear Creek and Bear Creek, lampreys were found in high concentrations, but when using the same sampling method the same year in adjacent tributaries relatively few lampreys were found (Kostow 2002). This spatial pattern of population distribution would increase the susceptibility of lamprey to significant losses under localized disturbances such as landslides, chemical spills, forest fires, and other natural and anthropogenic perturbations.

4.3 Status & Abundance Trends

4.3.1 Abundance

The status of lamprey populations in the lower Columbia basin is not well understood for several reasons: 1) Many observations of lampreys in fresh water are of juveniles, and it is difficult to distinguish juveniles of the various lamprey species; 2) Data on lampreys is typically only collected incidental to research on salmonids, and thus data gathered regarding lampreys is typically not analyzed or presented and 3) There are very few historicaldata sets for lampreys (Kostow 2002).

Counts at mainstem Columbia River dams suggests that Pacific lamprey runs in the Columbia basin have declined considerably. However, counts at dams are considered unreliable for estimating lamprey abundance. In the past, counts were only conducted during the day, and evidence suggests that primary lamprey movement is at night. Recent fish counts that employed lights at counting windows indicated that lamprey display avoidance of these lighted areas (Ocker 2001). Also, lampreys often struggle passing fish ladders and are often seen floating downstream past viewing windows. Though today these fish are considered in daily passage counts, this has not have always been the case, and some lamprey may have been double counted (Kostow 2002).

Despite these limitations, lamprey counts at dams are one of the few long term consistent data sets available. Records of lamprey passage at Bonneville Dam are available from 1938 to 1969. Monitoring was discontinued until it began again in 1997 and continues to date. Average annual lamprey passage between 1938 and 1969 was 109,000 with Bonneville Dam counts ranging from 26,000 to 380,000. Since counts were reinitiated in 1997, lamprey passage has averaged 39,000 and ranged from 19,000 to 100,000. (Figure 3-2 shows annual counts of Pacific lamprey passing Bonneville Dam.) These counts indicate that abundances of lamprey moving to the interior Columbia basin are reduced from the mid-1900s. However, in 2002, lamprey counts at Bonneville were much higher than the previous 5 years, and similar to the average for the period of 1938–69.

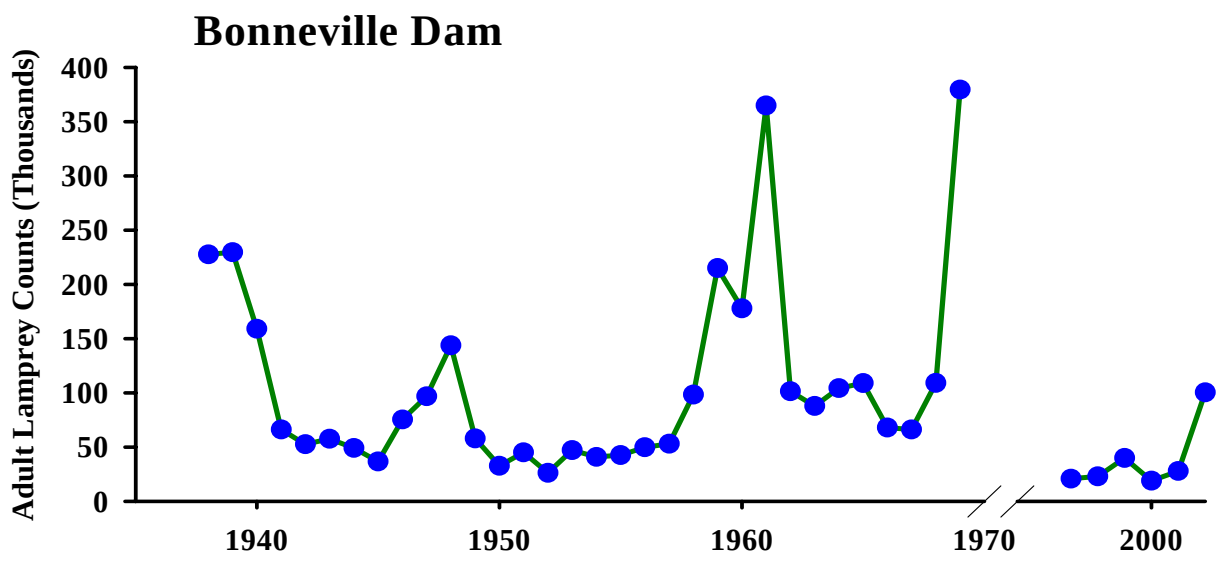

Figure 3-2. Annual counts of Pacific lamprey passing Bonneville Dam, 1938–69 and 1997–2002

Counts at Bonneville reflect the variable nature of lamprey abundance. From 1967–69, counts expanded by 600% at Bonneville Dam, and wide fluctuations were common between 1938 and 1969. More recently, Bonneville passage increased from 19,000 in 2000 to just over 100,000 in 2002. These fluctuations suggest a cyclic survival pattern similar to salmonids, likely dependent on variable freshwater and marine environmental conditions.

Evidence from the lower Columbia River also suggests that lamprey abundances may be on the decline. Observations at Willamette Falls in the 1800s indicate that hundreds of thousands lamprey passed the falls annually (Kostow 2002). During the 1940s, nearly 400,000 pounds (18,140 kg) of lamprey were harvested in a single year. Recent year harvest opportunity at Willamette Falls has been reduced by time and area regulations compared to the 1940s and the fishing interest level has reduced. A significant reduction in recent year lamprey landings at Willamette Falls likely reflects recent year fishery restrictions, reduced fishing effort, and reduced lamprey abundance. (Figure 3-3 illustrates the Willamette Falls lamprey harvest.)

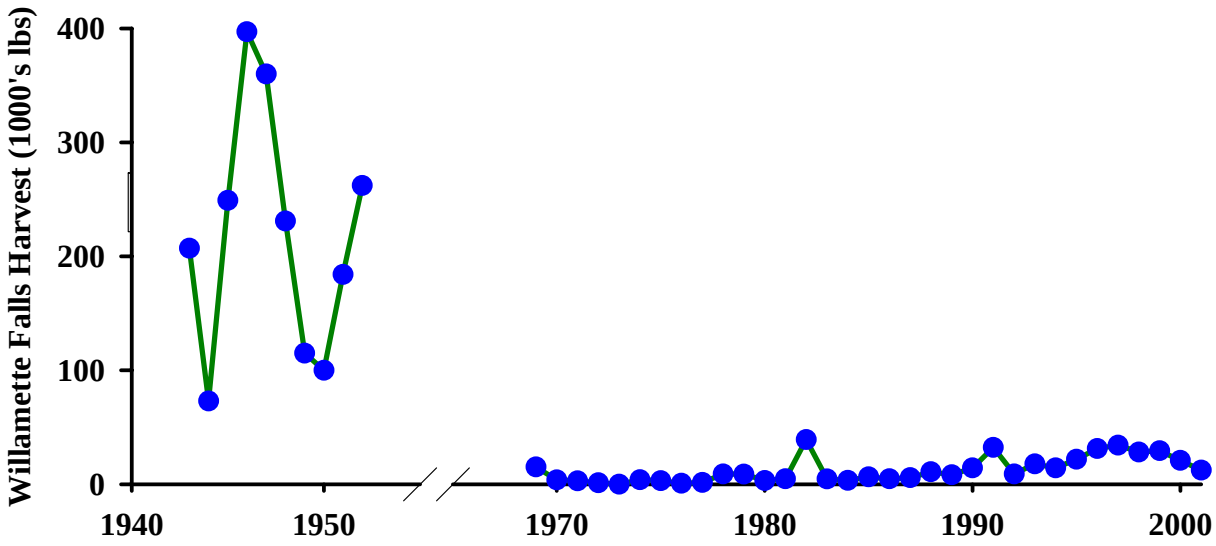

Figure 3-3. Harvest of adult Pacific lamprey at Willamette Falls, 1943–52 and 1969–2001. Data from Ward (2001).

Kostow (2002) compared Gnat Creek data from the 1950s and 1960s with recent data from Scappoose Creek and concluded a reduction in lamprey abundances. ODFW monitored an adult weir on Gnat Creek (tributary to the lower Columbia) in the 1950s and 1960s (Willis 1962). Each year, hundreds to thousands of adult lamprey were caught moving upstream and downstream past the weir along with thousands of juveniles. Willis (1962) noted additional adult lamprey moving upstream around the weir that were not being counted. Scappoose Creek is a slightly larger tributary to the lower Columbia, compared to Gnat Creek. Adult lampreys have been counted at a trap facility on Scappoose Creek since 1999, and fewer than 400 adults have passed during the 3 years of monitoring. This comparison suggests that abundance of adult lamprey in the lower Columbia may have declined since the 1960s.

Despite data indicating decreasing abundances, evidence suggests that Pacific lampreys are well distributed throughout the lower Columbia basin. In the last 2 years, WDFW personnel have observed adult lamprey in screw traps in Mill, Germany, and Abernathy Creeks in the lower Columbia River drainage (Patrick Hanratty, WDFW, personal communication). Populations successfully pass Willamette Falls, are still found in the Clackamas River, and

ODFW crews have encountered adult lamprey in various locations in the lower Columbia and Willamette River basins (Kostow 2002).

4.3.2 Productivity

Information regarding productivity of lower Columbia lamprey populations was unavailable.

4.4 Factors Affecting Population Status

4.4.1 Harvest

Historically, tribes in the Columbia basin harvested lamprey for food, ceremonial, medicinal, and trade purposes. Harvest occurred at natural barriers throughout the Columbia basin (US vs. Oregon 1997). With the addition of dams throughout the basin, and decreases in lamprey abundance, these conditions and opportunities are no longer present. Today, harvest occurs primarily at Willamette Falls and at Sherars Falls on the Deschutes River.

Since the early 1980s through 2000, harvest was allowed 7 days a week but restricted to June through August. The harvest period occurs at the tail end of the lamprey run , and its impact is inherently limited by the method and time of day of catch (*US v. Oregon* 1997). In 2001, in response to concern for the status of Willamette basin lamprey, the Oregon Fish and Wildlife Commission further reduced harvest by restricting the number of fishing days in the week and limited the season to 6 weeks (Ward 2001). Tribal subsistence opportunity also occurred within the same 6 week period. Landings of lamprey and the number of permits issued for harvest at Willamette Falls from 1980–2001 are displayed in Table 3-1.

Harvest of Pacific lamprey in the lower Columbia River basin is not regulated with the exception of Willamette Falls, and given its limited nature is not likely a major causal factor of decline for Pacific lamprey in the lower Columbia basin. At Willamette Falls, current regulations restrict harvest to certain portions of falls by hand or with hand operated tools, and only during the daytime (Kostow 2002), and in the late spring after the majority of the lamprey run has passed over the falls.

4.4.2 Supplementation

There are no Pacific lamprey supplementation programs in the lower Columbia basin.

Table 3-1. Lamprey harvest at Willamette Falls, 1980–2001. (Non-commercial landings are not known prior to 2001.*)

Year	Commercial Landings (lbs)	Value ($)	Number of permits		
			Commercial	Personal	Indian
1980	3,223	970	3	—	—
1981	4,666	2,008	2	—	—
1982	39,169	26,681	2	—	—
1983	4,482	582	4	80	70
1984	3,391	856	3	55	68
1985	6,381	2,233	3	43	54
1986	4,740	1,659	4	75	90
1987	5,633	1,100	10	28	40
1988	10,896	1,634	14	6	25
1989	8,366	2,950	7	9	27
1990	14,203	3,562	8	6	19
1991	32,221	9,017	13	13	11
1992	9,089	2,381	15	12	6
1993	17,858	4,028	12	26	9
1994	7,884[a]	2,819	4	20	21
	6,376[b]	1,734			
1995	14,097[a]	17,622	8	23	20
	7,800[b]	4,091			
1996	23,008[a]	23,008	4	13	11[c]
	8,256[b]	5,366			
1997	15,546[a]	15,870	3	22	23
	18,696[b]	13,823			
1998	14,580[a]	14,967	7	15	33
	13,638[b]	13,647			
1999	3,330[a]	3,516	7	22	7
	26,119[b]	27,598			
2000	4,314[a]	4,530	4	34	20
	16,624[b]	18,455			
2001	12,276[b]	14,608	8	16	12

* Table from Ward (2001). a = Indian landings and values, b = Non-Indian landings and values

4.4.3 Water Development

4.4.4 Dams

Despite evidence of sustained landlocked populations, the majority of evidence suggests that dams have significant deleterious effects on Pacific lamprey. The construction of a dam on the outlet of Elsie Lake, British Columbia caused the apparent extinction of Pacific lamprey above the dam. For 7 years after dam construction, occurrences of lamprey attacks on resident trout increased and then suddenly ceased. Since this is the estimated life span of ammocoetes, it was interpreted that the conversion from an anadromous life history to the resident form was unsuccessful (Beamish and Northcote 1989). Researchers have found that it is difficult to keep metamorphosed parasitic lamprey in fresh water (Potter 1970; Potter and Beamish 1977).

There is substantial evidence indicating that Columbia River dams have had a negative effect on Pacific lamprey populations. Hammond (1979) suggested that construction of hydroelectric dams in the Columbia system have caused a significant decrease in Pacific lamprey populations. Upstream passage efficiency of adult lamprey between 1997 and 2000 at Bonneville, The Dalles and John Day Dams have been estimated to be 38-47%, 50-82%, and 27-55% respectively (Moser et al. 2002). In the Clackamas River basin, data from several screw traps indicated that Pacific lamprey are not restricted to streams below North Fork Dam (Kostow 2002). Upstream passage efficiency is shown in Figure 3-4.

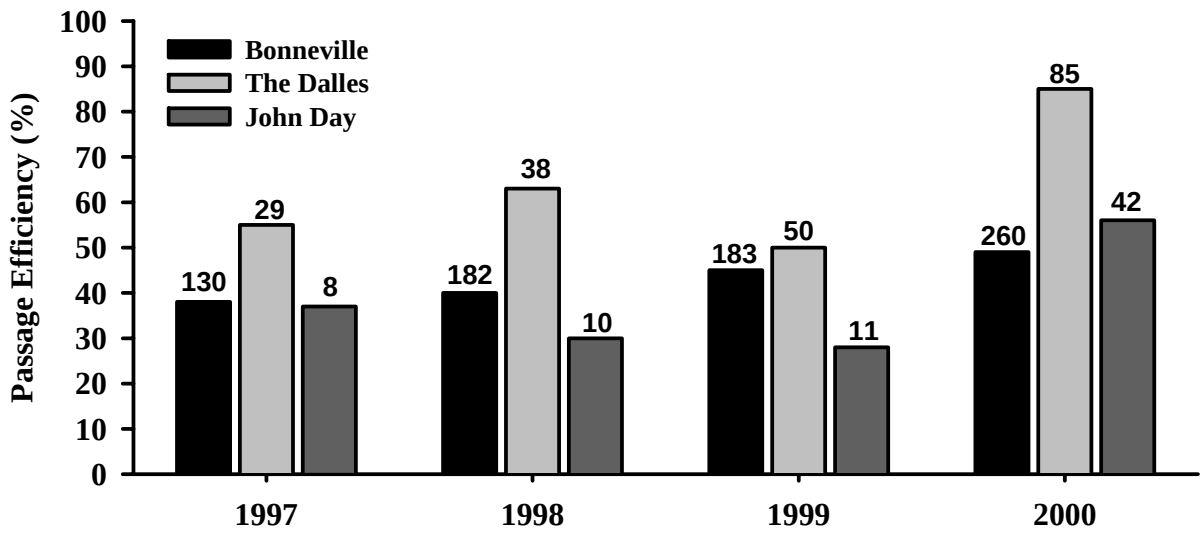

Figure 3-4. Overall passage efficiency for Bonneville, The Dalles, and John Day Dams in 1997–2000. Number of lampreys that approached the dam are shown above the bar. Graph adapted from Moser et al. 2002.

Pacific lamprey are weak swimmers, and passage at dams proves to be difficult. Areas of fish ladders that are most difficult include areas where gratings have to be crossed, where water velocity is high, and where there is lighting, as Pacific lamprey are nocturnally active and negatively phototaxic. Although Pacific lamprey were reported to have difficulty passing through hydropower facilities (Vella et al.1997), the preferred passage tactic of lamprey at hydropower dams is to grasp onto surfaces to rest, and then surge forward a short distance before resting again (Ocker et al. 2001). In areas where there is no surface to cling to (gratings), or where the water velocity is too high, passage may be impossible. Moser et al. (2002) concluded

that the ability to find attachment sites is important to lamprey passage through areas of high velocities including fishways.

The lower Columbia basin may provide a critical refuge area for Pacific lamprey unable to access the interior Columbia basin due to poor passage efficiencies at mainstem hydropower projects (Kostow 2002).

Negative effects on downstream migrants have also been noted. Lamprey migrate downstream as macrothalmia and ammocoetes. They may pass under fish screens on dams (Long 1985) or may pass through bypass screens which have openings larger than the diameter of lamprey. Kostow (2002) suggested that the highest potential for mortality comes from the fish screens. Kostow (2002) states, "Anecdotal observations by biologists working on mainstem dams on the Columbia and Snake Rivers during the 1970s and 1980s indicated that juvenile lampreys impinged on the perforated plates that blocked various openings across the forebay faces of the dams and on the juvenile bypass screens in huge, but undocumented numbers." Such observations have been documented to some extent by Stark and Dalen (1995).

4.4.5 Other Migration Barriers

Other migration barriers may also contribute to the Pacific lamprey decline in the lower Columbia River basin. In Oregon's Alsea River basin, a presence/absence survey by van der Wetering showed that no Pacific lamprey were found above most road culverts (Kostow 2002). Other small barriers that may hinder lamprey populations include hatchery weirs, tide gates, or diversion structures (Kostow 2002).

4.4.6 Flow Alterations

As with other anadromous fish, lamprey undergo a metamorphosis as part of their migration to the sea. This metamorphosis takes place within a given physiological window. Dams in the Columbia River and its tributaries disrupt and slow river flow and alter thermal conditions. It has been observed that increased discharge initiates the downstream movement of macrothalmia (Beamish and Levings 1991; Stone et al. 2002). Lamprey are weak swimmers, and typically rely on flow to carry them towards the ocean. The reduction in velocity in reservoirs may delay migration for juvenile lamprey, and disrupt the synchrony of physiological development and downstream migration.

Dams and land use patterns have altered flow regimes to some degree in most Columbia basin tributaries. Kostow (2002) suggested that increased peak flows may mobilize cobble substrate disrupting Pacific lamprey nests. Increased flows may also flush fine sediments that have accumulated and provided habitat for ammocoetes.

4.4.7 In-Channel Habitat Conditions

4.4.8 Channel Maintenance & Dredging

Lamprey burrow in fine sediment river bottoms throughout their migration to the ocean (Kostow 2002). Dredging is common in the lower Willamette and Columbia Rivers, and may pose a threat to downstream migrating lamprey. Beamish and Youson (1987) discovered that they could find River lamprey by filtering through dredging spoils from the lower Fraser River. They estimated that only 3-26% of lamprey that passed through a dredge survived.

4.4.9 Floodplain Development

Stone et al. (2002) found that juvenile lamprey density was negatively associated with gradient and gravel substrate, and positively associated with percent fines in the substrate in Cedar Creek, Washington. This habitat preference suggests that juvenile lamprey likely favor lower basin, low gradient reaches for rearing. It is typically these portions of basins that experience the most development. With development may come flow alterations, water chemistry influences, channel morphology alterations, thermal alterations, and chemical pollution. With the lack of understanding of Pacific lamprey ecology, it is difficult to say how these alterations may influence lamprey populations. However, such changes are generally assumed to not benefit Pacific lamprey.

4.4.10 Water Quality

4.4.11 Temperature

Increased stream temperatures from land use practices and hydro modifications may also affect the survival of juvenile Pacific lamprey. Van de Wetering and Ewing (1999) found that lamprey mortality begins as temperatures reach 28°C, whereas Meeuwig et al. (2002) determined that survival begins to decrease as temperatures reach 22°C. Elevated temperatures may adversely affect lamprey survival through increased metabolic rates and decreased stream microbial activity (van de Wetering and Ewing 1999). However, increased temperatures increase growth rates of juvenile lamprey (Meeuwig et al. 2002), and at various times in the life cycle may benefit juvenile lamprey. In other fish species, increased size has been correlated to increased survival.

4.4.12 Dissolved Gas

Very little information is available regarding the effects of dissolved gases on Pacific lamprey. Stone et al. (2002) found that at the reach scale, lamprey presence was positively associated with dissolved oxygen in Cedar Creek, Washington.

4.4.13 Chemicals

From the late 1940s through the 1980s, the Oregon Fish Commission used rotenone in basins throughout the state to eliminate non-game species including Pacific lamprey (US vs. Oregon 1997). Kostow (2002) reported that lamprey in Oregon were easy to kill with rotenone. This practice no longer occurs today, but with up to 7 year-classes of Pacific lamprey present in fresh water at any one time, the intentional fish kills of the mid-1900s likely severely impacted Pacific lamprey populations.

Chemical spills in lower Fifteen Mile Creek and in the John Day River in Oregon killed thousands of lamprey, empirical confirmation of the susceptibility of lamprey to localized chemical accidents. Pacific lamprey juveniles likely use lower river basins including the Willamette and Columbia Rivers extensively. These habitats tend to accumulate toxins, and may potentially build up lethal concentrations in the substrate occupied by juvenile lamprey. The Environmental Protection Agency (EPA) recently detected high levels of PCBs in lamprey collected from the Columbia River (Kostow 2002).

4.4.14 Species Interactions

4.4.15 Competition

Little is known regarding competition between Pacific lamprey and other species. Scott and Crossman (1973) speculated that Pacific lamprey compete with other Pacific coast lamprey including River lamprey and Western Brook lamprey. However, Stone et al. (2002) showed that Pacific lamprey and Western Brook lamprey spawned in different habitats of Cedar Creek, Washington, with Pacific lamprey preferring larger substrate.

4.4.16 Predation

During feeding observations of Stellar sea lions near the mouth of the Klamath River, 82% were on Pacific lamprey. Two sea lions whose stomach contents were examined contained solely Pacific lamprey (Jameson and Kenyon 1977). Roffe and Mate (1984) revealed that the most abundant dietary component of sea lions and seals was Pacific lamprey. Other predators of lamprey have included sperm whale (Pike 1950), fur seals (Hubbs 1967), spiny dogfish and sablefish (Beamish 1980). Lampreys are a valuable source of nutrition for these predators. Caloric values for lamprey range from 5.92-6.34 kcal/g wet weight (Whyte et al. 1993) compared to 1.26-2.87 kcal/g for salmon (Stewart et al. 1983).

Adult Pacific lampreys have been targeted by avian and terrestrial predators as well (Roffe and Mate 1984). Beamish (1980) cites a report of a mink seen with a Pacific lamprey in its mouth.

The author of this report has witnessed the predation on juvenile lamprey by gulls at Willamette Falls. It is generally believed that predation on the juvenile lamprey life stages by salmonids is uncommon. Experiments have indicated that their low incidence in the diet of salmonids may result from secretions from the skin of the lamprey (Scott and Crossman 1973, Pletcher 1963). Juvenile rainbow trout prey on lamprey eggs and larvae. Non-salmonid freshwater piscivores include channel catfish, white sturgeon, northern pikeminnow, minnows, sculpin and logperch (Close et al. 1995). Close et al. (1995) suggested that the presence of abundant outmigrating juvenile lamprey may provide a buffer for predation by other species on juvenile salmon.

4.4.17 Ocean & Estuary Conditions

The abundance of Pacific lamprey may be positively correlated to their food base in the ocean. Recently, ocean conditions have improved as evidenced by increasing runs of salmonids in the Columbia basin as well as on the Oregon and Washington coasts. In addition, harvest of salmonids has been curtailed increasing the potential prey base in the ocean. In 2002, counts of lamprey were the highest seen in recent years at dams on the mainstem Columbia. Since lamprey feed on salmon, it would stand to reason that increases in adult lamprey populations would occur some years after increases in salmonid populations.

Increased ocean productivity and protection of marine mammals have resulted in increased populations of these species which prey on lamprey (Close et al. 1995; BioAnalysts 2000). Also, harvest on non-salmonid species in the ocean may be depleting a portion of the prey base of Pacific lamprey.

4.5 References

Beamish, R.J. 1980. Adult Biology of the River Lamprey (Lampetra agresi) and the Pacific Lamprey (Lampetra tridentate) from the Pacific Coast of Canada. Can. J. Fish. Aquat. Sci. 37: 1906-1923.

Beamish, R.J., M. Smith, R. Scarsbrook, and C. Wood. 1976. Hake and Pollock study, Strait of Georgia cruise G.B. REED, June 16-27, 1975. Fish. Mar. Serv. Data Rec. 1:174 p.

Beamish, R.J. and J.H. Youson. 1987. Life history and abundance of young adult Lampetra ayresi in the Fraser River and their possible impact on salmon and herring stocks in the Strait of Georgia. Can. J. Fish.Aquatic Sci. 44:525-537.

Beamish, R.J., and T.G. Northcote. 1989. Extinction of a population of anadromous parasitic lamprey, Lampetra tridentate, upstream of an impassable dam. Can. J. Fish. Aquat. Sci. 46: 420-425

Beamish, R.J. and C.D. Levings. 1991. Abundance and freshwater migrations of the anadromous parasitic lamprey, Lampetra tridentata, in a tributary of the Fraser River, British Columbia. Can. J. Fish. Aquat. Sci. 48: 1250-1263.

Bergstedt, R.A., and J.G. Seelye. 1995. Evidence for lack of homing by sea lampreys.

Trans. Am. Fish. Soc. 124: 235-239.

BioAnalysts, Inc. 2000. A Status of Pacific Lamprey in the Mid-Columbia Region. Rocky Reach Hydroelectric Project FERC Project No. 2145. Prepared for Public Utility District No. 1 of Chelan County, Wentachee, Washington.

Bjerselius R., L. Weiming, J.H. Teeter, J.G. Seelye, P.B. Johnsen, P.J. Maniak, G.C. Grant, C.N. Polkinghorne, and P.W. Sorenson. 2000. Direct behavioral evidence that unique bile acids released by larval sea Lamprey (Petromyzon marinus) function as a migratory pheromone. Can. J. Fish. Aquat. Sci. 57: 557-569

Carl, G.C., W.A. Clemens, and C.C. Lindsey. 1977. The freshwater fishes of British Columbia. B.C. Prov. Mus, Handbook No. 5: 192 p.

Claire, C. W. 2003. Pacific lamprey larvae life history and habitat utilizatin in Red River subbasin, South Fork Clearwater River drainage, Idaho. Draft MS. Thesis, University of Idaho, 74 pp.

Close, D.A. 2000. Pacific lamprey research and restoration project, annual report 1998. Tribal Fisheries Program, Department of Natural Resources, Confederated Tribes of the Umatilla Indian Reservation. Prepared for Bonneville Power Administration, Project No. 94-026.

Close, D.A., M. Fitzpatrick, H.Li, B. parker, D. Hatch, and G. James. 1995. Status report of the Pacific lamprey (Lampetra tridentate) in the Columbia River Basin. Report (Contract 95BI39067) to Bonneville Power Administration, Portland, Oregon.

Hammond, R.J. 1979. Larval biology of the Pacific lamprey, Entosphenus tridentatus (Gairdner) of the Potlach River, Idaho. Masters Thesis. University of Idaho, Moscow, Idaho.

Hart. J.L. 1973. Pacific fishes of Canada. Bull. Fish. Res. Board Can. 180:740 p.

Hardisty, M.W., and I.C. Potter. 1971. The general biology of adult lampreys. Pages 127-206 in M.W. Hardisty and I.C. Potter, editors. The Biology of Lampreys, vol. 1. London-New York Academic Press.

Hubbs, C.L., and R.R. Miller. 1948. The Great Basin. II. The zoological evidence. Bull. Univ. Utah 38(20): 17-144.

Hubbs, C.L. 1967. Occurrence of the Pacific lamprey, Entosphenus tridentatus, off Baja California and in streams of Southern California; with remarks on its nomenclature. Trans. Sand Diego Soc. Nat. Hist. 14: 301-312.

Jackson, A. D., D. R. Hatch, B. L Parker, M. S. Fitzpatrick, and H. Li. 1997. Research and Restoration Annual Report. US Department of Energy, Bonneville Power Administration 1997:91. Portland, Oregon.

Jameson, R.J., and K.W. Kenyon. 1977. Prey of sea lions in the Rogue River, Oregon. J. Mammal. 58(4): 672.

Kan, T.T. 1975. Systematics, Variation, Distribution and Biology of Lampreys of the genus Lamptera in Oregon. Dissertation for the Doctor of Philosophy, Oregon State University, Corvallis, Oregon.

Kostow, K. 2002. Oregon Lampreys: Natural history status and analysis management issues. Oregon Department of Fish and Wildlife.

Larkins, H.A. 1964. Some epipelagic fishes of the North Pacific Ocean, Bering Sea, and Gulf of Alaska. Trans. Am. Fish. Soc. 93: 286-290.

Lee, D.S., C.R. Gilbert, C.H. Hocutt, R.E. Jenkins, D.E. McAllister, J.R. Stauffer, Jr. 1981. Atlas of North American Freshwater Fishes. North Carolina State Museum of Natural History.

Long, J.A. 1995. The Rise of Fishes. Johns Hopkins University Press. Baltimore. Pp 10-63.

Mattson, C.R. 1949. The lamprey fishery at Willamette Falls, Oregon. in Fish Commission of Oregon Research Briefs. 2(2): 23-27.

McPhail, J.D. and C.C. Lindsey. 1970. Freshwater fishes of northwestern Canada and Alaska. Bull. Fish. Res. Board. Can. 173. 381p.

Meeuwig, M, J. Bayer, J. Seelye, R. Reiche. 2002. Identification of Larval Pacific Lampreys (Lampetra tridentate), River Lampreys (L. ayresi), and Western Brook Lampreys (L. richardsoni) and Thermal Requirements of Early Life History Stages of Lampreys.

Michael, J.H. 1980. Repeat spawning of Pacific Lamprey. California Fish and Game Notes. p. 187.

Moffett, J.W., and S.H. Smith. 1950. Biological investigations of the fishery resource of Trinity River, California. US Fish and Wildlife. Serv. Spec. Sci. Rep. Fish. 12: 70p.

Moser, M.L., P.A. Ocker, L.C. Stuehrenberg, and T.C. Bjornn. 2002. Passage Efficiency of Adult Pacific Lampreys at Hydropower Dams on the Lower Columbia River, USA. Trans. Am. Fish. Soc. 131: 956-965.

Ocker, P.A., L.C. Stuehrenberg, M.L. Moser, A.L. Matter, J.J. Vella, B.P. Stanford. 2001. Monitoring Adult Pacific Lamprey (Lampetra tridentate) Migration Behavior in the Lower Columbia River using Radiotelemetry, 1998-1999. US Army Corps of Engineers, Portland, Oregon.

Pike, G.C. 1950. Stomach contents of whales caught off the coast of British Columbia. Fish Res. Board Can. Prog. Rep. Pac. Coast Stations 83: 27-28.

Pike, G.C. 1951. Lamprey marks on whales. J. Fish. Res. Board Can. 8(4): 275-280.

Pletcher, F.T. 1963. The life history and distribution of lampreys in the Salmon and certain other rivers in British Columbia, Canada. M.Sc. thesis, University of British Columbia, Vancouver, BC 195p.

Potter, I.C. 1970. The life cycles and ecology of Australian lampreys of the genus Mordacia. J. Zool. Lond. 161: 487-511.

Potter, I.C., and F.W.H. Beamish. 1977. The freshwater biology of adult and anadromous sea lampreys Petromyzon marinus J. Zool. Lond. 181:113-130.

Richards, J.E. 1980. Freshwater biology of the anadromous Pacific lamprey Lampetra tridentate. Master of Science, University of Guelph, Ontario, Canada. 99p.

Roffe, T.J., and B.R. Mate. 1984. Abundances and feeding habits of pinnipeds in the Rogue River, Oregon. Journal of Wildlife Management 48(4): 1262-1274.

Russell, J.E., F.W.H. Beamish, and R.J. Beamish. 1987. Lentic spawning by the Pacific lamprey, Lampetra tridentata Can. J. Fish. Aquat. Sci. 44: 476-478.

Scott, W.B. and E.J. Crossman. 1973. Freshwater Fishes of Canada. Fisheries Research Board of Canada, Ottawa.

Starke, G.M. and J.T. Dalen. 1995. Pacific Lamprey (Lampetra tridentate) Passage Patterns Past Bonneville Dam and Incidental Observations of Lamprey at the Portland District Columbia River Dams in 1993. US Army Corps of Engineers, Bonneville Lock and Dam, Cascade Locks, Oregon.

Stewart, D.J., D. Weininger, D.V. Rottiers and T.A. Edsall. 1983. An energetics model for lake trout, Salvelinus namaycush: application to the Lake Michigan population.

Stone, J., T. Sundlov, S. Barndt, T. Coley. US Fish and Wildlife Service. 2001. Evaluate Habiat Use and Population Dynamics of Lampreys in Cedar Creek. Annual Report. Project No. 2000-014-00. Contract No. 00000014.

Stone, J., T. Sundlov, S. Barndt, T. Coley. US Fish and Wildlife Service. 2002. Evaluate Habiat Use and Population Dynamics of Lampreys in Cedar Creek. Annual Report. Project No. 2000-014-00. Contract No. 00000014.

US v. Oregon. Technical Advisory Committee. 1997. 1996 All species review. Columbia River Fish Management.

Van de Wetering, S.J. 1998. Aspects of life history characteristics and physiological processes in smolting Pacific lamprey, Lamperta tridentata, in a central Oregon stream. MS thesis, Oregon State University.

Van de Wetering, S.J. and R. Ewing. 1999. Lethal temperatures for larval Pacific lamprey, Lampetra tridentata. Confederated Tribes of the Siletz Indians, Siletz, Oregon.

Vella, J. J., L. C. Stuehrenberg, and T. C. Bjornn. 1997. Migrsation patterns of Pcific lamprey Lampetra tridentata in the lower Columbia River. Annual report of Research, US Army Corps of Engineers.

Vladykov, V.D. and E. Kott. 1979. A new parasitic species of the holarctic lamprey genus Entosphenus Gill, 1862 (Petroyzonidae) from Klamath River in California and Oregon. Can. J. Zool 57: 808-823.

Ward, D.L. 2001. Lamprey Harvest at Willamette Falls, 2001. Oregon Department of Fish and Wildlife, Clackamas, Oregon.

Whyte, J.N.C., R.J. Beamish, N.G. Ginther and C.E. Neville. 1993. Nutrtitional condition of the Pacific lamprey (Lampetra tridentate) deprived of food for periods of up to two years. Can. J. Fish. Aquat. Sci. 50: 591-599.

Williams, I.V., and P. Gilhousen. 1968. Lamprey parasitism on Fraser River sockeye and pink salmon during 1967. Int. Pac. Salmon. Fish. Comm. Prog. Rep. 18:22 p.

Willis, R. 1962. Gnat Creek Weir Studies. Oregon Fish Commission, Portland, Oregon.

Zanadrea, G. 1961. Studies on European lampreys. Evolution. 15:523-534.

5.0 NORTHERN PIKEMINNOW (Ptychocheilus oregonensis)

In Washington, the northern pikeminnow is found in the Columbia River system and coastal and Puget Sound drainages (Wydoski and Whitney 1979). The species fares well in stream, river, and lake-like habitats, and has flourished in the mainstem Columbia River and its many tributary systems following development and varying land uses (Parker et al. 1995; NRC 1996).

Intensive predation by northern pikeminnow on juvenile Pacific salmon *Oncorhynchus* spp. has been well-documented throughout the lower Columbia River basin (Rieman et al. 1991; Vigg et al. 1991; Ward et al. 1995; Ward et al. 2002), where extensive hydropower development has greatly increased the vulnerability of migrating juvenile salmonids to predation (Raymond 1979; Rieman et al. 1991). Concern about this predation led to the development of a large-scale management program for northern pikeminnow (Beamesderfer et al. 1996; Friesen and Ward 1999; Ward et al. 2002). The Management Plan chapter of this subbasin plan includes additional information on northern pikeminnow.

5.1 Distribution

The northern pikeminnow *(Ptychocheilus oregonensis)* is a cyprinind native to the Pacific slope of western North America from Oregon north to the Nass River in British Columbia (Wydoski and Whitney 1979, Simpson and Wallace 1982). A map is provided in Figure 5-5.

Northern pikeminnow have successfully evolved in a range of dynamic lentic and lotic ecosystems and successfully adapted to their varied habitat conditions. Their plasticity allowed them to flourish despite construction and operation of the Columbia Basin hydropower system (NRC 1996). Beamesderfer (1992) attributed the widespread distribution and resiliency of northern pikeminnow to their relatively broad spawning and rearing habitat requirements. Furthermore, the wide range of prey types available in the lower Columbia River (Poe et al. 1991) appears suitable to support a trophic generalist. Parker et al. (1995) reported considerable variation in life history parameters of northern pikeminnow in the mainstem Columbia and Snake Rivers, further supporting the species' adaptability.

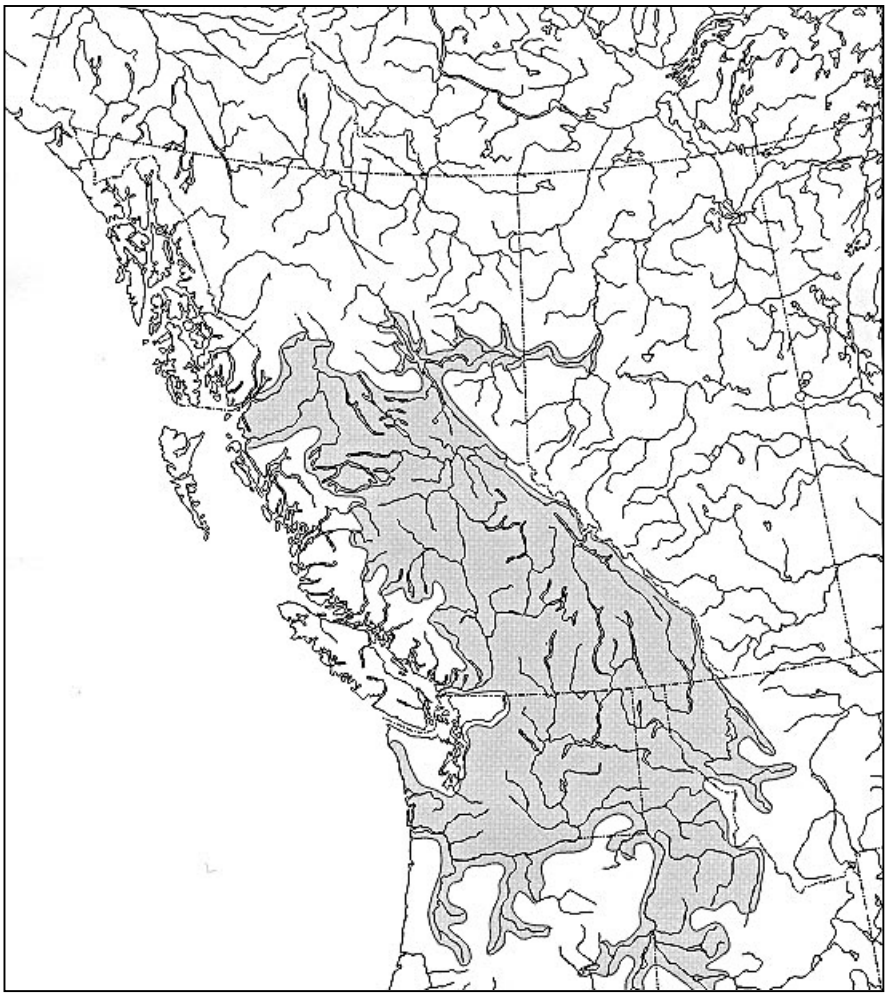

Figure 5-5. Geographical range of northern pikeminnow *(Ptychocheilus oregonensis)*

Overall objectives of the program were: 1) determining the significance of predation in Columbia River reservoirs by indexing predator abundance and comparing the index with consumption (of what) indices, 2) implementing a predator control plan, beginning with a test fishery in John Day Reservoir in 1990, and 3) evaluating the predator control program.

5.2 Life History Characteristics

5.2.1 Size & Mortality

Northern pikeminnow are large, long-lived, slow-growing predaceous minnows *(Cyprinidae)* whose unexploited populations are typically dominated by large, older individuals. In the Columbia River, maximum fork length, weight, and age are approximately 23½ in (600 mm), 5½ pounds (2.5 kg), and 16 years; annual mortality rates were reported to range from 12-31% (Rieman and Beamesderfer 1990; Parker et al. 1995). However, the maximum age of 16 years may be an underestimate based on possible underaging (Dave Ward, ODFW, personal communication). Individuals 15 in (380 mm) in length and greater constituted 12-59% of the population with FL > 9 3/4 in (250 mm) (Parker et al. 1995). Ward et al. (1995) reported that differences in life history trait expressions of northern pikeminnow among reservoirs and between free-flowing areas and impounded reaches of the Columbia and Snake Rivers underscore their ability to adapt.

Sexual maturity occurs at sizes of 8-14 in (200-350 mm) and corresponding ages of 3–8 years, with males typically reaching initial maturity before females (Beamesderfer 1992; Parker et al. 1995). Spawning generally occurs during June and July in large aggregations that broadcast eggs over clean rocky substrate in slow-moving water at a range of depths in rivers, lake tributaries, lake stream outlets, and shallow and deep littoral areas (Beamesderfer 1992). Wydoski and Whitney (1979) reported spawning over gravel areas in stream and gravel beach areas in the lake. Parker et al. (1995) reported that individual fecundity averaged about 25,000 eggs/female, whereas Wydoski and Whitney (1979) published a fecundity range of 6,700 to 83,000 eggs per female. They also reported that eggs hatch in 7 days at 65°F water, and that the young become free swimming within 14 days.

The diet of northern pikeminnow varies with their size (Ricker 1941; Falter 1969; Olney 1975; Buchanan et al. 1981). In the Columbia River, invertebrates dominate the diets of northern pikeminnow that are smaller than 11.8 in (300 mm) FL, with fishes and crayfish increasing in importance as fish size increases (Thompson 1959; Kirn et al. 1986; Poe et al. 1991, 1994). Salmonids, sculpins (*Cottus* spp.), trout perch *(Percopsis transmontana),* and suckers *(Catostomous* spp.*)* are common prey items of northern pikeminnow (Poe et al. 1991). Salmonids are generally an important diet item only for large, old northern pikeminnow (Vigg et al. 1991), and the consumption rate of juvenile salmonids increases exponentially as the size of the northern pikeminnow increases (Beamesderfer et al. 1996). Consumption rates of juvenile salmonids by northern pikeminnow correlate positively with how abundant salmonids are; in other words, the more salmonids there are, the more the northern pikeminnow eat until the pikeminnow reaches satiation (Thompson 1959; Buchanan et al. 1981; Poe et al. 1991; Vigg et al. 1991; Tabor et al. 1993; Henchman 1986; Vigg 1988; Petersen and DeAngelis 1992).

Newly-emerged larval northern pikeminnow in the Columbia River drift downriver in the nighttime hours of July. The highest overall densities of drifting northern pikeminnow larvae were collected below Bonneville Dam. In reservoirs, the highest densities of drifting larvae occurred in tailrace areas. The period of larval drift was brief, with larvae recruiting to shallow sand or fine sediment shoreline areas to rear. Age-0 northern pikeminnow rearing in littoral habitats of the upper John Day Reservoir had significantly greater growth and lower mortality in June–September 1994, a year with low flows, abundant instream vegetation, and high near-shore water temperatures.

5.2.2 Population Dynamics & Demographic Risk

Population is affected by competition from other species as well as from other members of their own species. While northern pikeminnow represent the only native piscivorous salmonid predators in Columbia River reservoirs, numerous non-native predatory fish species have been introduced into the Columbia Basin (e.g. walleye, smallmouth bass *Micropterus dolomeui,* and channel catfish *Ictalurus punctatus*).

Beamesderfer et al. (1996) found a negative correlation between concurrent year classes of walleye and northern pikeminnow, and suggested that walleye might influence (reduce) northern pikeminnow numbers by predation. Furthermore, interactions and population dynamics among native and non-native fish species and subsequent ecological responses are difficult to predict accurately (Beamesderfer et al. 1996). Potentially inextricable changes in species abundance due to the program to remove northern pikeminnow may further confound such investigations.

5.3 Status & Abundance Trends

5.3.1 Abundance

Northern pikeminnow abundance in the Columbia River downstream from its confluence with the Snake River is highest in the approximately 186 miles (300 km) from the estuary to the Dalles Dam (2,580-3,020 fish/km), and decreases significantly in the 100 miles (161 km) from the Dalles Dam to McNary Reservoir (550-690 fish/km; abundance is shown in Table 5-2.

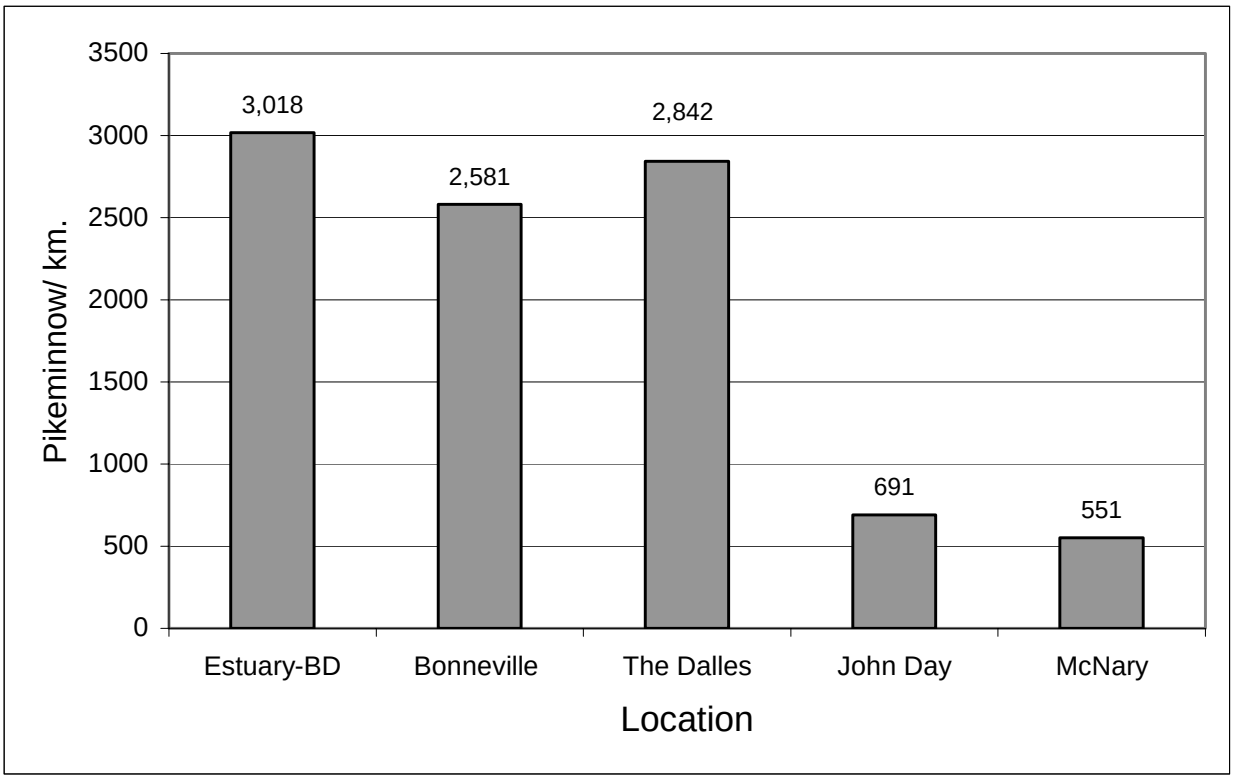

Figure 5-6. Estimated abundance of northern pikeminnow in the Columbia River downstream from its confluence with the Snake River (data from Beamesderfer et al. 1996)

However, a longitudinal trend in abundance was not noted in the four lower Snake River reservoirs. In the lower Snake River, northern pikeminnow were most abundant in Little Goose and Lower Monumental reservoirs (1,065 and 1,000 fish/km respectively) and least abundant in Ice Harbor Reservoir (255 fish/km), as shown in Table 5-2. The longitudinal northern pikeminnow abundance trend may be supported by similar trends of increasing food availability and habitat suitability in the same downstream orientation.

Table 5-2. Projected abundance of northern pikeminnow based on 1983–86 mark-recapture estimates in John Day Reservoir (Beamesderfer and Rieman 1991)

Location	Distance (km)	Fish km	Northern pikeminnow abundance (000s)
Estuary to Bonneville	224	3,018	676
Bonneville Reservoir	74	2,581	191
The Dalles Reservoir	38	2,842	108
John Day Reservoir	123	691	85
McNary Reservoir	98	551	54
Ice Harbor Reservoir	51	255	13
Lower Monumental Reservoir	46	1,065	49
Little Goose Reservoir	60	1,000	60
Lower Granite Reservoir	85	341	29
Total	*NA*	*NA*	*1,265*

Figure 4-7. Estimated abundance of northern pikeminnow upstream from the confluence of the Columbia and Snake Rivers (data from Beamesderfer et al. 1996)

5.3.2 Productivity

Northern pikeminnow populations in the Columbia River basin do not appear to be facing any demographic risks. On the contrary, natural production appears to be strong, as reflected by the continuing rigorous prosecution of the program for their removal. The program (Ward et al. 2002) represents the most robust management activity affecting the northern pikeminnow population. Although millions of pikeminnow have been removed from the Columbia and Snake River populations, the need for removal and control continues, indicating their high productivity in these areas. The management fisheries harvested 201,164 northern pikeminnow 200 mm FL in 2002 (Takata and Friesen 2003). Beamesderfer (1992) attributed the widespread distribution,

resiliency, and productivity of northern pikeminnow to their relatively broad requirements for spawning and rearing habitat.

As large fish have been removed, the size structure of northern pikeminnow populations has decreased, and no compensation in reproduction or growth has been observed (Knutsen and Ward 1999; Zimmerman et al. 2000). Similarly, no trends of increased predation, reproduction, or growth of walleye or smallmouth bass have been observed (Ward and Zimmerman 1999; Zimmerman 1999; Friesen and Ward 2000). ODFW expects to continue to collect information on population dynamics of northern pikeminnow, walleye, and smallmouth bass along with predation indexing.

5.3.3 Harvest

Since 1990, when a focused pikeminnow control and management program was implemented, over 1.7 million northern pikeminnow have been removed from the lower Columbia and Snake Rivers, with annual exploitation since 1991 averaging over 12% of fish >250 mm FL (Table 5-3). Evaluating the program involves monitoring how many and what proportion of northern pikeminnow are harvested annually for each fishery, and how their removal affects the rate at which they take other fish.

The program:

1. compares predation indices before and after sustained implementation of the program
2. describes the response of northern pikeminnow to sustained removals
3. describes the response of other predators (walleye and smallmouth bass) to sustained removals of northern pikeminnow

Table 5-3. Catch and exploitation rate in the Northern Pikeminnow Management Program, 1990–2001. Includes only fish >250 mm FL (minimum size changed to approximately 200 mm FL in 2000).

Year	Sport Reward		Dam Angling		Site Specific		Other	
1990	4,681	(—)	11,005	(—)	—	(—)	1,648	(—)
1991	153,508	(8.5%)	39,196	(2.2%)	—	(—)	7,366	(—)
1992	186,095	(9.3%)	27,442	(2.7%)	—	(—)	8,766	(—)
1993	104,536	(6.8%)	17,105	(1.3%)	—	(—)	3,460	(—)
1994	129,384	(10.9%)	15,938	(1.1%)	9,018	(1.2%)	—	(—)
1995	199,788	(13.4%)	5,397	(0.3%)	9,484	(1.9%)	—	(—)
1996	157,230	(12.1%)	5,381	(0.3%)	6,167	(0.5%)	—	(—)
1997	119,047	(8.8%)	3,517	(0.1%)	2,806	(0.5%)	—	(—)
1998	108,372	(11.1%)	3,175	(0.1%)	3,035	(0.3%)	—	(—)
1999	114,687	(12.5%)	3,559	(0.0%)	1,604	(0.1%)	—	(—)
2000[a]	121,519	(11.9%)	423	(0.0%)	554	(0.0%)	—	(—)
2001[a]	153,577	(16.0%)	2,751	(0.0%)	518	(0.0%)	—	(—)
2002	200,533				712			

[a] Although minimum size in the sport-reward fishery was decreased to approximately 200 mm FL (9 in total length) in 2000, for comparison purposes, totals for 2000 and 2001 reflect catch of fish >250 mm only. Catch of fish 200-250 mm FL totaled 67,945 in 2000 (6.6% exploitation), and 87,317 (10.6%) in 2001.

As shown in Table 5-3, annual exploitation rates since 1991 average over 12% of northern pikeminnow >250 mm FL, and the minimum goal of 10% exploitation has been met or

exceeded in 9 of 11 years. All fisheries target large, piscivorous northern pikeminnow, with mean fork lengths of just under 10 in (346 mm) in the sport-reward fishery, 15 ¾ in (401 mm) in the dam-angling fishery, and 16 in (409 mm) in the site-specific fishery (Friesen and Ward 1999).

Recommendations from a review and audit of the Northern Pikeminnow Management Program (NPMP) (Hankin and Richards 2000) included decreasing the minimum size of northern pikeminnow eligible for reward from 11 inches to 9 inches total length (similar to a reduction from 250 mm to 200 mm FL), and this change was made in 2000. Exploitation rate of fish 9-11 inches total length was 6.6% in 2000 and 10.6% in 2001, resulting in overall exploitation estimates of 10.9% and 15.5%.

5.4 Factors Affecting Population Status

5.4.1 Northern Pikeminnow Management Program History

Intensive predation by northern pikeminnow on juvenile Pacific salmon *Oncorhynchus* spp. has been well-documented throughout the lower Columbia River basin (Rieman et al. 1991; Vigg et al. 1991; Ward et al. 1995; Ward et al. 2002) (Figure 5-8 andFigure 5-9).

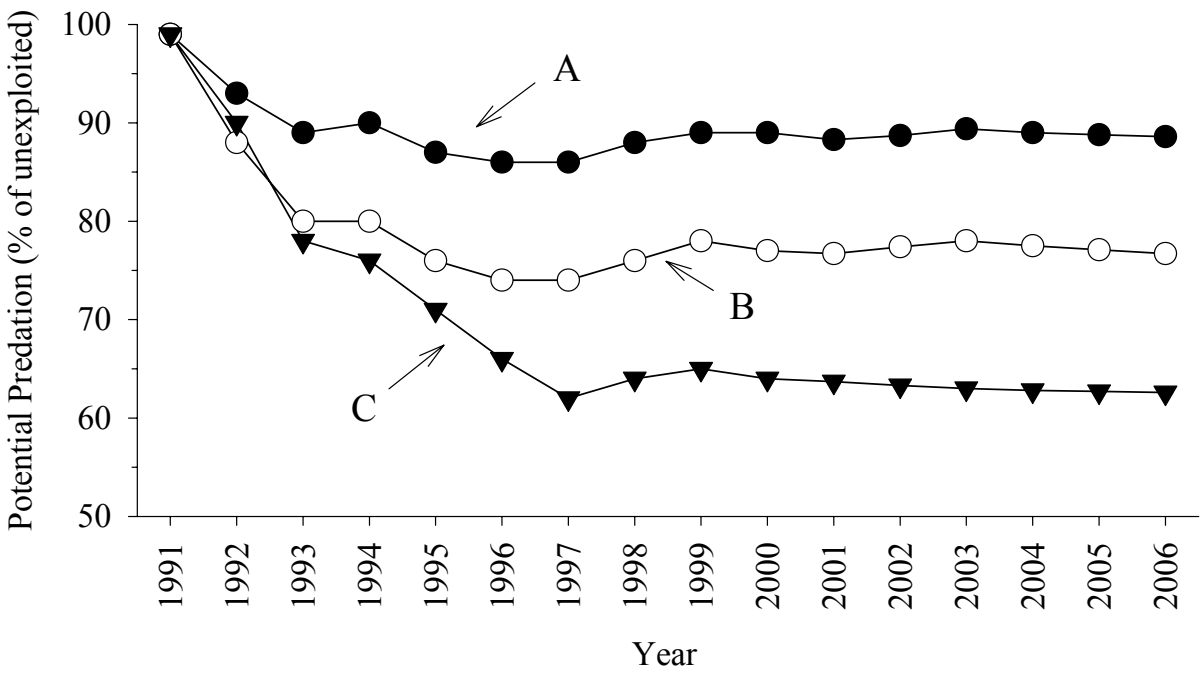

Figure 5-8. Maximum (A), median (B), and minimum (C) estimates of potential predation on juvenile salmonids by northern pikeminnow relative to predation prior to implementation of the Northern Pikeminnow Management Program. Trends after 2002 indicate predicted predation in future years if exploitation is maintained at mean 1996–2002 levels (from Takata and Friesen 2003).

The NPMP was begun in 1990 based on findings from earlier work in John Day Reservoir (Poe et al. 1991; Vigg et al. 1991; Beamesderfer and Rieman 1991; Rieman et al.

1991) and on the potential for successful predation management (Rieman and Beamesderfer 1990). The project's overall objectives were to:

1. determine the significance of predation in Columbia River reservoirs through indexing predator abundance and integration with consumption indices.
2. implement a predator control fishery development plan, beginning with a test fishery in John Day Reservoir in 1990.
3. initiate an evaluation of the Predator Control Program.

Developing northern pikeminnow fisheries required adaptive management. Harvesting techniques were tested from 1990–93 and the most successful were continued. Because they were not able to harvest significant numbers of northern pikeminnow, lure trolling, purse seining, electrofishing, trap-netting, and tribal and commercial long-line fisheries were discontinued.

Adaptive management also has been required for the continued success of the fisheries. The sport-reward fishery was relatively unsuccessful in 1990 until the reward was raised from $1 to $3 per northern pikeminnow. From 1991–94, anglers were paid $3 for each northern pikeminnow at least 11 inches total length (similar to 250 mm FL). Tagged fish were worth $50.

In 1995, the reward changed from $3 to a tiered reward system based on total number of fish caught and this resulted in increased participation. The reward paid to successful anglers was $4 for the first 100 fish caught in the season, $5 for each fish from 101-400, and $6 per fish when catch exceeded 400. Tagged fish were still worth $50. In mid-2001, rewards were temporarily increased to $5, $6, and $8, with tagged fish increasing in value to $1,000. This was an attempt to increase exploitation as one means of partially offsetting poor migration conditions for juvenile salmonids. In 2002, the tiered reward system returned to $4, $5, and $6, with tagged fish being worth $100. The number and locations of registration stations have also changed over the years, depending on trends in effort and catch. Current locations of the stations maximize the efficiency of the fishery.

The dam-angling and site-specific fisheries have used adaptive management to maximize catches while decreasing costs. Dam-angling is concentrated in the dams' tailraces where catch per effort is highest. The site-specific fishery is also concentrated in areas where catch per effort is highest. Lessons learned through the NPMP potentially could be used for understanding and limiting predation mortality caused by other species of predators.

ODFW, the National Biological Service (NBS), and WDFW conducted initial predation indexing from 1990–93. Indexing was conducted in lower Columbia River reservoirs (1990) and downstream from Bonneville Dam (1992). Indexing was conducted before significant removals of northern pikeminnow in each area (Parker et al. 1995).

Test fisheries for northern pikeminnow initiated in John Day Reservoir in 1990 included a public sport-reward fishery, a tribal long-line fishery, and an agency-operated dam-angling fishery (John Day and McNary Dams). The dam-angling fishery also was conducted at Bonneville, The Dalles, and Ice Harbor Dams. The success of the sport-reward fishery led to implementation of the fishery throughout the lower Columbia and Snake Rivers in 1991. Dam-angling was also successful in 1990, leading to its implementation at the four lower Columbia River dams in 1991.

The long-line fishery was expanded to include Bonneville and The Dalles reservoirs in 1991. The long-line fishery was discontinued after 1991 due to lack of participation.

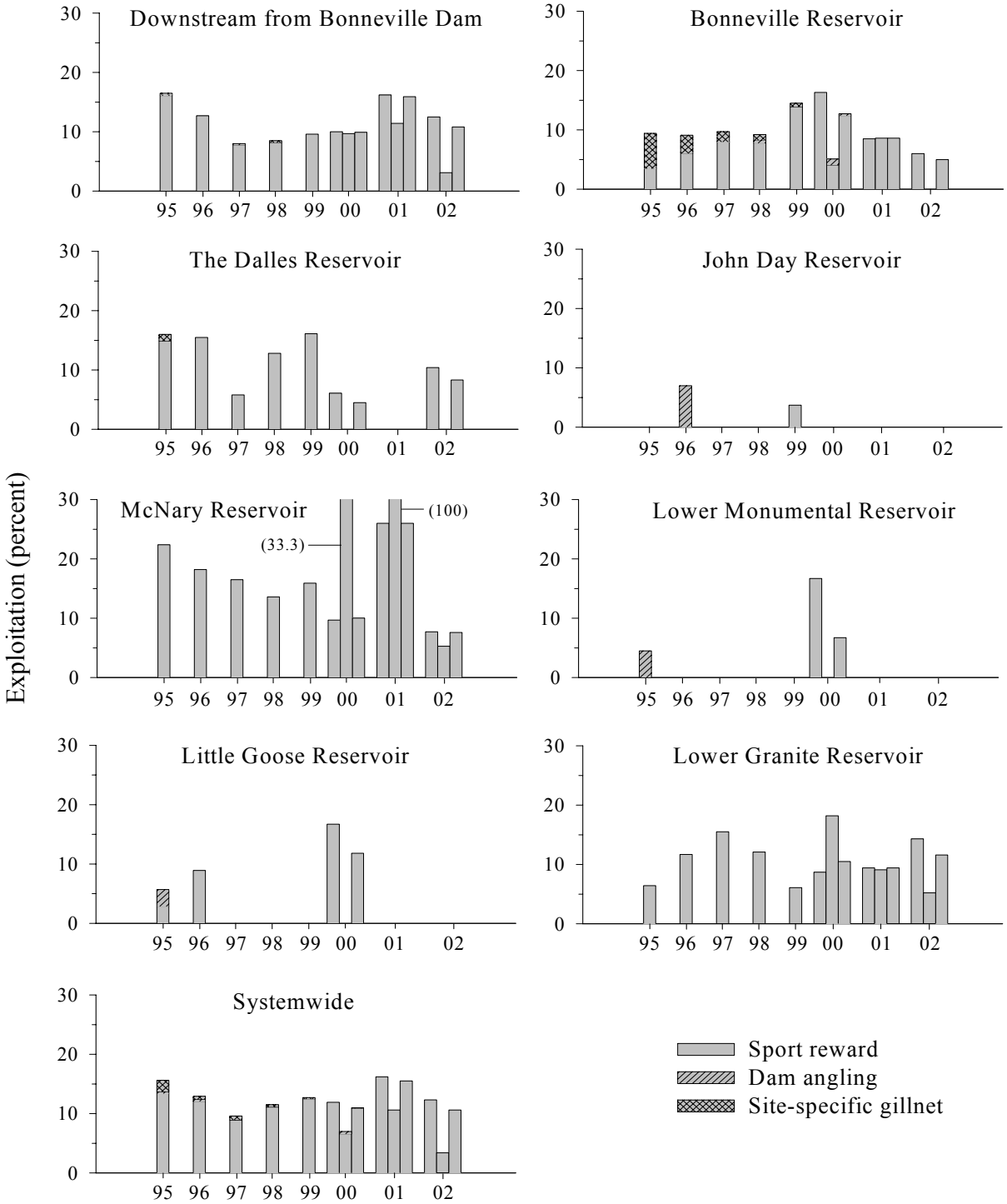

Figure 5-9. Exploitation of northern pikeminnow 250 mm FL by reservoir/area and fishery, 1995–2002. For 2000–2002, vertical bars, from left to right, show exploitation for northern pikeminnow 250 mm FL, 200-249 mm FL, and 200 mm FL. Exploitation rates were not corrected for tag loss in 2000–02 (from Takata and Friesen 2003).

Other technologies for removal of northern pikeminnow were tested from 1990–93, including lure trolling, purse seining, electrofishing, trap-netting, and commercial long-lining, but none proved effective. In 1994, a site-specific gill net fishery to remove northern pikeminnow near hatchery release points and tributary mouths was implemented and considered successful. Implementation of new test fisheries was discontinued after 1994, leaving sport-reward, dam-angling, and site-specific fisheries as the methods of northern pikeminnow removal.

Since 1990, over 1.7 million northern pikeminnow have been removed from the lower Columbia and Snake Rivers with annual exploitation since 1991 averaging over 12% of fish >250 mm FL (Table 5-3). Evaluation of the program consists of monitoring the exploitation rate and size of northern pikeminnow harvested annually for each fishery, and monitoring the effects of observed exploitation rates on predation. Monitoring the effects of exploitation includes the elements described above in Section 5.3.3 Harvest and in Table 5-3.

Predation by northern pikeminnow was indexed throughout the lower Columbia and Snake Rivers each year from 1990–96 and in 1999. Indices of predation were consistently lower from 1994–96 than from 1990–93 (Zimmerman and Ward 1999). Whether piscivory by surviving northern pikeminnow has changed since implementation of the program has not been fully resolved (Zimmerman 1999; Petersen 2001).

Predation by resident fishes is known to be a substantial cause of juvenile salmonid mortality, especially in dam tailraces and at outfall locations. Funded by the ACOE, predation studies are being conducted in some areas near dams. For example, conditions in The Dalles Dam tailrace are unique compared to other projects on the Columbia or Snake Rivers. This dam has a complex basin with a series of downriver islands where predators reside. Studies have been conducted to examine the behavior of predators and estimate the relative densities of northern pikeminnow and smallmouth bass in The Dalles Dam tailrace, and to apply habitat models for these predators (Martinelli and Shively 1997; Petersen et al. 2001).

Recent studies show a relatively high number of smallmouth bass compared to northern pikeminnow in The Dalles Dam tailrace (Petersen et al. 2001). Habitat models developed for northern pikeminnow use water velocity, depth, distance to shore, and bottom substrate type as independent variables. Fitted equations were used in GIS to predict the relative quality of northern pikeminnow habitat throughout The Dalles Dam tailrace for three flow conditions (Petersen et al. 2001). Future work will attempt to improve the northern pikeminnow models by testing some assumptions and adding new data from radio-tagged predators. Habitat models also will be developed for juvenile salmonids and smallmouth bass in The Dalles Dam tailrace using recent, or planned, telemetry studies. These models will be linked to computational fluid dynamics (CFD) models of the tailrace, providing a flexible tool for management decisions. Future studies may also include work in the John Day Dam tailrace to examine predator and prey behavior in response to dam operation and to evaluate the juvenile salmonid bypass.

5.4.2 NPMP Review

In September 1999, the NWPPC recommended that future funding of the NPMP depend on an independent review of the program.[5] Completed in April 2000 (Hankin and Richards 2000), the review reported on the justification for the program and its biological performance, examined the program's cost-effectiveness, and outlined principal findings and recommendations concerning biological and economic issues. Although the review made

[5] Now the Northwest Power Planning and Conservation Council

recommendations for a program that could achieve objectives at a reduced long-term cost, reviewers found that studies suggest that the impact of northern pikeminnow predation is much likely greater than what it may have been prior to construction of dams. (The report found the review task was greatly simplified by the number of papers published in fisheries journals.)

The report also included several recommendations to increase the efficiency and reliability of program evaluation. These recommendations have been implemented and include:

1. adopting a scale-age validation study.
2. minor changes to the predation model.
3. better estimate of the Force of Natural Mortality.
4. statistical consultation to review methods of estimating exploitation rates, natural mortality, and northern pikeminnow abundance.
5. reduction of the WDFW staff by one permanent full-time position and reducing one permanent full-time position to a 9-month career seasonal position.

A decrease in the minimum size of fish eligible for rewards also was recommended; this was implemented in 2000 as described above.

Economic recommendations included decreasing the costs associated with dam-angling and site-specific fisheries, and reducing the number of agencies involved in program oversight. These recommendations were implemented in 2000. Dam-angling and site-specific costs continue to decrease. The number of agencies involved in the program has decreased because:

- program oversight formerly shared by the PSMFC and the Columbia Basin Fish and Wildlife Authority (CBFWA) is now conducted solely by PSMFC.
- coordination of dam-angling and site-specific fisheries by Columbia River Inter-Tribal Fish Commission (CRITFC) has been eliminated.
- reduction in scope of dam-angling and site-specific fisheries has eliminated all tribes other than the Yakama Indian Nation.

Additional recommendations included conducting further study of the tiered reward system, and exploring the possibilities of increasing rewards by decreasing promotion costs.

5.4.3 Harvest

Under continued implementation of the large-scale predator removal program for northern pikeminnow, harvest is likely the primary determinant affecting northern pikeminnow status in the Columbia Basin, certainly in terms of management activities. Since 1990, a controlled harvest program has been in place to maintain a desired exploitation rate of northern pikeminnow as a means to increase survival of juvenile outmigrating salmonids in the Columbia River basin (Ward et al. 2002). Since 1990, over 1.7 million pikeminnow have been removed from the lower Columbia and Snake rivers, with annual exploitation since 1991 averaging over 12% of fish >250 mm fork length (Table 5-3). Thus, harvest likely plays the biggest role in affecting future northern pikeminnow population status in the Columbia River Basin.

5.4.4 Recruitment

As discussed above, Beamesderfer et al. (1996) found a negative correlation between concurrent year classes of walleye and northern pikeminnow, and suggested that walleye might influence (reduce) northern pikeminnow numbers by predation. Walleyes are a predator of salmonids, but to a much lesser extent than northern pikeminnow (Rieman et al. 1988). Thus, management favoring walleye might provide a net benefit in salmon survival. Although physical variables are known to influence walleye year-class strength (Busch et al. 1975; Koonce et al. 1977; Serns 1982), similar relations have not been demonstrated for Columbia River walleye stocks (Connolly and Rieman 1988). Species interaction potentially affecting recruitment could subsequently affect northern pikeminnow. However, the effect of recruitment limitation as a function of species interaction is assumed to be minimal compared to affects of harvest under the northern pikeminnow removal program (Ward et al. 2002).

5.4.5 Species Interactions

5.4.5.1 Predation

Perhaps because northern pikeminnow are a predator on outmigrating juvenile salmonids, and because since 1990, they have been the target of a large-scale predator removal program (Beamesderfer et al. 1996; Ward et al. 2002), relatively little attention and research have been focused on predation *on* northern pikeminnow. However, due to their robust demographic trends and relatively high and stable abundance, predation on northern pikeminnow does not appear to limit their production. WDFW instituted a predator management (tiger musky introduction) program in the Cowlitz (Mayfield Lake) and Lewis (Merwin Lake) river systems to reduce the abundance of northern pikeminnows (Jack Tipping, WDFW).

5.4.5.2 Competition

A similar argument can be made for northern pikeminnow regarding the potential negative effects of competition within and between species. If these competitive mechanisms reduce or limit natural production, their effects appear to be masked by productivity and reproductive potential that require ongoing pikeminnow removal to suppress the effects of their predation on outmigrating juvenile salmonids. In the Columbia River reservoirs, northern pikeminnow represent the only native piscivorous salmonid predators. However, numerous nonnative predatory fish species have been introduced into the Columbia Basin (e.g. walleye, smallmouth bass *Micropterus dolomeui,* and channel catfish *Ictalurus punctatus*), and interactions and dynamics among native and non-native fish species, and the subsequent ecological responses are difficult to accurately predict (Beamesderfer et al. 1996). Ward et al. (1995) reported that direct and indirect competitive interactions may affect northern pikeminnow habitat use, prey availability, or juvenile survival, which may in turn contribute to differences in growth, mortality, or recruitment of northern pikeminnow among areas and reservoirs studied.

Furthermore, Ward and Zimmerman (1999) described the response of smallmouth bass density, year-class strength, consumption of juvenile salmonids, mortality, relative weight, and growth to sustained removals of northern pikeminnow in the lower Columbia and Snake Rivers. However, resulting density, consumption, mortality, and growth rate estimates were similar to those determined before northern pikeminnow removals.

5.4.6 Water Development

5.4.6.1 Dams

Northern pikeminnow have successfully evolved in a range of dynamic lentic and lotic ecosystems, and have successfully adapted to varied habitat conditions within those systems, Thus, the species potential for adaptation has allowed northern pikeminnows to flourish despite construction and operation of the Columbia Basin hydropower system. Dams, and specifically the orientation and creation of protected habitat and increased prey availability (e.g. the juvenile fish bypass outlet of Bonneville Dam) create favorable areas for high densities of northern pikeminnow and salmon smolts that make the predation of northern pikeminnow more efficient, thus perhaps *enhancing,* rather than limiting, pikeminnow population growth and productivity (B. Muir, NOAA Fisheries, personal communication). In the lower Columbia River Basin, reservoirs impounded by dams in the Cowlitz and Lewis river systems (Mayfield Lake and Merwin Lake respectively) likely contributed to increased abundance and production of pikeminnow (J. Tipping reports, WDFW mid-90s).

5.4.6.2 Flow Alterations

Interannual variation in water-years, and flow alterations within and among years, may have relevant effects on northern pikeminnow population status, year-class production, and effectiveness of pikeminnow predation on juvenile salmonids in the Columbia River basin. Mesa and Olson (1993) determined prolonged swimming performance of two size-classes of northern pikeminnow, and reported that water velocities from 3.28 to 4.27 ft/sec (100 to 130 cm/sec) may exclude or reduce predation by northern pikeminnow around juvenile bypass outfalls at Columbia River dams, at least during certain times of the year. Furthermore, these authors recommend that construction or modification of juvenile bypass facilities place the outfall in an area of high water velocity and distant from eddies, submerged cover, and littoral areas for the same reason.

5.4.7 Water Quality

5.4.7.1 Temperature

Northern pikeminnow tolerate a wide range of temperatures.

5.4.7.2 Turbidity

Increased turbidity was demonstrated to reduce efficiency of visual predation of YOY white sturgeon by northern pikeminnow in controlled predation studies (Gadomski et al. 2000, 2001, 2002).

5.5 Inventory & Assessment of Existing Restoration & Conservation Projects

For the BPA northern pikeminnow management program, see Section 4.1.2.6.

5.6 References

Beamesderfer, R.C., and B.E. Rieman. 1988. Size selectivity and bias in estimates of population statistics of smallmouth bass, walleye, and northern pikeminnow in a Columbia River Reservoir. N. Am. J. Fish. Manage. 8:505-510.

Beamesderfer, R.C., B.E. Rieman, L.J. Bledsoe, and S. Vigg. 1990. Management implications of a model of predation by a resident fish on juvenile salmonids migrating through a Columbia River reservoir. N. Am. J. Fish. Manage. 10:290-304.

Beamesderfer, R.C. and B. E. Rieman. 1991. Abundance and distribution of northern squawfish, walleyes, and smallmouth bass in John Day Reservoir, Columbia River.

Beamesderfer, R.C. 1992. Reproduction and early life history of northern pikeminnow, Ptychocheilus oregonensis, in Idaho's St. Joe River.

Buchanan, D.V., R.M. Hooten, and J.R. Moring. 1981. Northern pikeminnow *(Ptychocheilus oregonensis)* predation on juvenile salmonids in sections of the Willamette River basin, Oregon. Can. J. Fish. Aquat. Sci. 38:360-364.

Busch, W.N., R.L. Scholl, and W.L. Hartman. 1975. Environmental factors affecting the strength of walleye (Stizostedion vitreum vitreum) year-classes in western Lake Erie, 1960-70. Journal of the Fisheries Research Board of Canada 32:1733-1743.

Connolly, P.J., and B.E. Rieman. 1988. Population dynamics of walleye and smallmouth bass and potential predation on juvenile salmonids in a mainstem Columbia River reservoir, p. 307-348. In T.P. Poe and B.E. Rieman [ed.] Predation by resident fish on juvenile salmonids in John Day Reservoir, 1983-1986. Final Report (Contracts DE-AI79-82BP34796) and DE-AI79-82BP35097) to Bonneville Power Administration, Portland, Oregon.

Falter, C.M. 1969. Digestive rates and daily rations of northern pikeminnow in the St. Joe River, Idaho.

Friesen, T. A., and D. L. Ward. 2000. Biological characteristics of Columbia River walleye in relation to northern pikeminnow management. Oregon Department of Fish and Wildlife, Information Report 2000-05. Clackamas, Oregon.

Friesen, T.A., and D.L. Ward. 1999. Management of Northern Pikeminnow and Implications for Juvenile Salmonid Survival in the Lower Columbia and Snake Rivers.

Gadomski, D.M., M.J. Parsley, D.G. Gallion, P. Kofoot. 2000. Pages 48-113 in D.L. Ward, editor. White sturgeon mitigation and restoration in the Columbia and Snake rivers upstream from Bonneville Dam. Annual progress report submitted to Bonneville Power Administration (Project 86-50), Portland, Oregon.

Gadomski, D.M., M.J. Parsley, D.G., P. Kofoot. 2002. In preparation for D.L. Ward, editor, White sturgeon mitigation and restoration in the Columbia and Snake rivers upstream from Bonneville Dam. Annual progress report submitted to Bonneville Power Administration (Project 86-50), Portland, Oregon.

Hankin, D.G. and J. Richards. 2000. The Northern Pikeminnow Program. An independent review of program justification, performance, and cost-effectiveness. Report to Pacific Northwest Power Planning Council.

Henchman, T.R. 1986. Thesis. Distribution and food habits of northern squawfish, Ptychocheilus oregonensis (Richardson), and estimates of their consumption of migrating juvenile salmonids in John Day reservoir and tailrace during the spring and summer, 1983.

Kirn, R.A., R.D. Ledgerwood, and R.A. Nelson. 1986. Increased abundance and the food consumption of northern pikeminnow *(Ptychocheilus oregonensis)* at River Kilometer 75 in the Columbia River. Northwest Sci. 60:197-200.

Koonce, J.F., R.L. Eshenroder, and G.C. Christie. 1993. An economic injury level approach to establishing the intensity of sea lamprey control in the Great Lakes. N. Am. J. Fish. Manage. 13:1-14.

Mesa, M. G., and T. M. Olson. 1993. Prolonged swimming performance of northern pikeminnow. Transactions of the American Fisheries Society 122:1104-1110.

Natural Research Council (NRC). 1996. Upstream: Salmon and society in the Pacific Northwest.

Olney, F.E. 1975. Life history and ecology of the northern pikeminnow *Ptychocheilus oregonensis* (Richardson) in Lake Washington. M. S. thesis, University of Washington, Seattle.

Parker, R.M., M.P. Zimmerman, and D.L. Ward. 1995. Variability in biological characteristics of northern pikeminnow in the lower Columbia and Snake rivers. Transactions of the American Fisheries Society 124:335-346.

Petersen, J.H. 1994. The importance of spatial pattern in estimating predation on juvenile salmonids in the Columbia River. Trans. Am. Fish. Soc. 123:924-930.Petersen, J. H. 1994. Importance of spatial pattern in estimating predation on juvenile salmonids in the Columbia River. Transactions of the American Fisheries Society 123:924-930.

Petersen, J. H. 2001. Density, aggregation, and body size of northern pikeminnow preying on juvenile salmonids in a large river. Journal of Fish Biology 58:1137-1148.

Petersen, J.H., C. Barfoot, and M. Sheer. 2001. Predation by northern pikeminnow on juvenile salmonids in The Dalles Dam tailrace: field, laboratory, and habitat modeling studies (FY2000). Report by U.S. Geological Survey to U.S. Army Corps of Engineers, Portland, Oregon. 63 p.

Petersen, J. H., and D. L. DeAngelis. 1992. Functional response and capture timing in an individual-based model: predation by northern pikeminnow *(Ptychocheilus oregonensis)* on juvenile salmonids in the Columbia River. Canadian Journal of Fisheries and Aquatic Sciences 49:2551-2565.

Petersen, J.H., D.M. Gadomski, and T.P. Poe. 1994. Differential predation by northern pikeminnow *(Ptychocheilus oregonensis)* on live and dead juvenile salmonids in the Bonneville Dam tailrace (Columbia River). Can. J. Fish. Aquat. Sci. 51:1197-1204.

Poe, T.P., H.C. Hansel, S. Vigg, D.E. Palmer, and L.A. Prendergast. 1991. Feeding of predaceous fishes on out-migrating juvenile salmonids in the John Day Reservoir, Columbia River. Trans. Am. Fish. Soc. 120:405-420.

Poe, T.P., R.S. Shively, And R.A. Tabor. 1994. Ecological consequences of introduced piscivorous fishes in the lower Columbia and Snake Rivers, p. 347-360. In D.J. Strouder, K.L. Fresh, and R.J. Feller [ed.] *Theory and application in fish feeding ecology.* University of South Carolina Press, Columbia, South Carolina.

Poe, T. P., R. S. Shively, and R. A. Tabor. 1994. Ecological consequences of introduced piscivorous fishes in the lower Columbia and Snake rivers. In D.J. Strouder, K.L. Fresh, and R.J. Feller [ed.] *Theory and application in fish feeding ecology.* University of South Carolina Press, Columbia, South Carolina. pp. 347-360.

Raymond, H.L. 1979. Effects of dams and impoundments on migrations of juvenile chinook salmon and steelhead from the Snake River, 1966 to 1975. Trans. Am. Fish. Soc. 108:505-529.

Ricker, W.E. 1941. The consumption of young sockeye salmon by predaceous fish. J. Fish. Res. Board Can. 5:293-313.

Rieman, B.E., and R.C. Beamesderfer. 1990. Dynamics of a northern pikeminnow population and the potential to reduce predation on juvenile salmonids in a Columbia River reservoir. N. Am. J. Fish. Manage. 10:228-241.

Rieman, B.E., R.C. Beamesderfer, S. Vigg, And T.P. Poe. 1991. Estimated loss of juvenile salmonids to predation by northern pikeminnow, walleyes, and smallmouth bass in John Day Reservoir, Columbia River. Trans. Am. Fish. Soc.120:448-458.

Serns, S. L. 1982. Influence of various factors on density and growth of age-0 walleye in Escanab Lake, Wisconsin, 1958-1980. Transactions of the American Fisheries Society 111:299-306.

Simpson, J., and R. Wallace. 1982. Fishes of Idaho. University of Idaho Press, Moscow, Idaho.

Tabor, R. A., R. S. Shively, and T. P. Poe. 1993. Predation of juvenile salmonids by smallmouth bass and northern pikeminnow in the Columbia River near Richland, Washington. North American Journal of Fisheries Management 13: 831-838.

Takata, Friesen. 2003. Development of a System-wide Predator Control Program: Fisheries Evaluation DRAFT.

The Columbia River. Res. Rept. Fish Comm. Ore. 4(1)3-87.

Thompson, R.B. 1959. Food of the pikeminnow *Ptychocheilus oregonensis* (Richardson) of the Lower Columbia River. Fish. Bul. 60:43-58.

Vigg, S. 1988. Functional response of northern pikeminnow predation to salmonid prey density in McNary tailrace, p. 174-207. In T.P. Poe and B.E. Rieman, editors. Predation by resident fish on juvenile salmonids in John Day Reservoir, 1983-1986. Final Report (Contracts DE-AI79-82BP34796) and DE-AI79-82BP35097) to Bonneville Power Administration, Portland, Oregon.

Vigg, S., T.P. Poe, L.A. Prendergast, And H.C. Hansel. 1991. Rates of consumption of juvenile salmonids and alternative prey fish by northern pikeminnow, walleyes, smallmouth bass, and channel catfish in John Day Reservoir, Columbia River. Trans. Am. Fish. Soc. 120:421-438.

Ward, D.L., J.H. Petersen, and J.J. Loch. 1995. Index of predation on juvenile salmonids by northern pikeminnow in the lower and middle Columbia River, and in the lower Snake River. Trans. Am. Fish. Soc. 124:321-334.

Ward, D. L., K. Collis, J. H . Petersen, D. D. Roby, and S. P. Barnes. 2002. Draft Predator Control Program Summary (Mainstem/Systemwide Province). Prepared for the Northwest Power Planning Council. October 24, 2002. http://www.cbfwa.org/files/province/systemwide/subsum/021024Predation.doc

Wydowski, R. S., and R. R. Whitney. 1979. Inland Fishes of Washington. University of Washington Press. Seattle, WA.

Zimmerman, M.P., and D.L. Ward. 1999. Index of predation on juvenile salmonids by northern pikeminnow in the lower Columbia River basin from 1994-96. Transactions of the American Fisheries Society 128:995-1007.

Zimmerman, M.P., T.A. Friesen, D.L. Ward, and H.K. Takata. 2000. Development of a Systemwide Predator Control Program: Indexing fisheries evaluation. In R. Porter, editor. Development of a System-Wide Predator Control Program: Stepwise implementation of a Predation Index, Predator Control Fisheries, and Evaluation Plan in the Columbia River Basin. Annual report to the Bonneville Power Admin., Contract No. 94BI24514.

5.6.1 Research Reports

Nigro, A. A. 1990. Development of a system-wide predator control program: stepwise implementation of a predation index, predator control fisheries, and evaluation plan in the Columbia River basin. Annual Report to Bonneville Power Administration, Contract No. DE-B179-90BP07084, Portland, Oregon.

Petersen, J. H. 2001. Compensatory feeding after a predator removal program: detection and mechanisms. DRAFT report submitted to the Bonneville Power Administration, Portland, Oregon.

Petersen, J. H., M. G. Mesa, J. Hall-Griswold, W. C. Schrader, G. W. Short, and T. P. Poe. 1990. Magnitude and dynamics of predation on juvenile salmonids in Columbia and Snake River reservoirs. Bonneville Power Administration, Portland, Oregon.

Petersen, J. H., and T. P. Poe (eds.). 1993. System-wide significance of predation on juvenile salmonids in Columbia and Snake River reservoirs. Annual Report for 1992. Bonneville Power Administration, Portland, Oregon.

Porter, R. 1999. Development of a system-wide predator control program: stepwise implementation of a predation index, predator control fisheries, and evaluation plan in the Columbia River basin. Annual Report to Bonneville Power Administration, Contract No. 94BI24514, Portland, Oregon.

Porter R. 2000. Development of a system-wide predator control program: stepwise implementation of a predation index, predator control fisheries, and evaluation plan in the Columbia River basin. Annual Report to Bonneville Power Administration, Contract No. 94BI24514, Portland, Oregon.

Ward, D. L. 1998. Evaluation of the northern pikeminnow management program, final report of research, 1990-96. Final Report to Bonneville Power Administration, Contract Nos. DE-B179-90BP07084 and 94BI24514, Portland, Oregon.

Willis, C. F., and A. A. Nigro. 1993. Development of a system-wide predator control program: stepwise implementation of a predation index, predator control fisheries, and evaluation plan in the Columbia River basin. Annual Report to Bonneville Power Administration, Contract No. DE-B179-90BP07084, Portland, Oregon.

Willis, C. F., D. L. Ward, and A. A. Nigro. 1994. Development of a system-wide predator control program: stepwise implementation of a predation index, predator control fisheries, and evaluation plan in the Columbia River basin. Annual Report to Bonneville Power Administration, Contract No. DE-B179-90BP07084, Portland, Oregon.

Willis, C. F., and D. L. Ward. 1995. Development of a system-wide predator control program: stepwise implementation of a predation index, predator control fisheries, and evaluation plan in the Columbia River basin. Annual Report to Bonneville Power Administration, Contract No. DE-B179-90BP07084, Portland, Oregon.

Willis, C. F., and F. R. Young. 1995. Development of a system-wide predator control program: stepwise implementation of a predation index, predator control fisheries, and evaluation plan in the Columbia River basin. Annual Report to Bonneville Power Administration, Contract No. 94BI24514, Portland, Oregon.

Young, F. R. 1997. Development of a system-wide predator control program: stepwise implementation of a predation index, predator control fisheries, and evaluation plan in the Columbia River basin. Annual Report to Bonneville Power Administration, Contract No. 94BI24514, Portland, Oregon.

Young, F. R. 1998. Development of a system-wide predator control program: stepwise implementation of a predation index, predator control fisheries, and evaluation plan in the Columbia River basin. Annual Report to Bonneville Power Administration, Contract No. 94BI24514, Portland, Oregon.

5.6.2 Northern Pikeminnow Management Program—Peer Review Articles

Beamesderfer, C.P., D.L. Ward, and A.A. Nigro. 1996. Evaluation of the biological basis for a predator control program on northern pikeminnow (Ptychocheilus oregonensis) in the Columbia and Snake rivers. Canadian Journal of Fisheries and Aquatic Sciences 53:2898-2908.

Barfoot, C. A., D. M. Gadomski, and R. H. Wertheimer. 1999. Growth and mortality of age-0 northern pikeminnow, Ptychocheilus oregonensis, rearing in shoreline habitats of a Columbia River reservoir. Environmental Biology of Fishes 54: 107-115.

Cech, J. J. Jr., D. T. Castleberry, T. E. Hopkins, and J. H. Petersen. 1994. Northern pikeminnow, Ptychochelius oregonensis, O2 consumption rate: effect of temperature and body size. Canadian Journal of Fisheries and Aquatic Sciences 51: 8-12.

Cech, J. J. Jr., D. T. Castleberry, and T. E. Hopkins. 1994. Temperature and CO2 effects on blood O2 equilibria in northern pikeminnow, Ptychochelius oregonensis. Canadian Journal of Fisheries and Aquatic Sciences 51: 13-19.

Collis, K., R.E. Beaty, and B.R. Crain. 1995. Changes in catch rate and diet of northern pikeminnow associated with the release of hatchery-reared juvenile salmonids in a Columbia River reservoir. North American Journal of Fisheries Management 15:346-357. Friesen, T. A., and D. L. Ward. 1999.

DeAngelis, D. L., and J. H. Petersen. 2001. Importance of the predator's ecological neighborhood in modeling predation by migrating prey. Oikos 94:315-325.

Friesen, T.A., and D.L. Ward. 1999. Management of northern pikeminnow and implications for juvenile salmonid survival in the lower Columbia and Snake rivers. North American Journal of Fisheries Management 19:406-420.

Gadomski, D. M., and J. A. Hall-Griswold. 1992. Predation by northern pikeminnow on live and dead juvenile chinook salmon. Transactions of the American Fisheries Society. 121: 680-685.

Gadomski, D. M., M. G. Mesa, and T. M. Olson. 1994. Vulnerability to predation and physiological stress responses of experimentally descaled juvenile chinook salmon, Oncorhynchus tshawytscha. Environmental Biology of Fishes. 39: 191-199.

Gadomski, D. M., and C. A. Barfoot. 1998. Diel and distributional abundance patterns of fish embryos and larvae in the lower Columbia and Deschutes rivers. Environmental Biology of Fishes 51:353-368.

Gadomski, D. M., C. A. Barfoot, J. M. Bayer, and T. P. Poe. 2001. Early life history of the northern pikeminnow in the lower Columbia River Basin. Transactions of the American Fisheries Society 130: 250-262

Knutsen, C.J., and D.L. Ward. 1999. Biological characteristics of northern pikeminnow in the lower Columbia and Snake rivers before and after sustained exploitation. Transactions of the American Fisheries Society 128:1008-1019.

Martinelli, T. L., and R. S. Shively. 1997. Seasonal distribution, movements and habitat associations of northern pikeminnow in two lower Columbia River reservoirs. Regulated rivers: research & management 13:543-556.

Mesa, M. G., and T. M. Olson. 1993. Prolonged swimming performance of northern pikeminnow. Transactions of the American Fisheries Society 122:1104-1110.

Mesa, M. G. 1994. Effects of multiple acute stressors on the predator avoidance ability and physiology of juvenile chinook salmon. Transactions of the American Fisheries Society 123:786-793.

Mesa, M. G., T. P. Poe, D. M. Gadomski, and J. H. Petersen. 1994. Are all prey created equal? A review and synthesis of differential predation on prey in substandard condition. Journal of Fish Biology 45:81-96.

Mesa, M. G. and J. J. Warren. 1997. Predator avoidance ability of juvenile chinook salmon subjected to sublethal exposures to gas supersaturated water. Canadian Journal of Fisheries and Aquatic Sciences 54:757-764.

Mesa, M. G., T. P. Poe, A. G. Maule, and C. B. Schreck. 1998. Vulnerability to predation and physiological stress responses in juvenile chinook salmon experimentally infected with Renibacterium salmoninarum. Canadian Journal of Fisheries and Aquatic Sciences 55:1599□1606.

Parker, R.M., M.P. Zimmerman, and D.L. Ward. 1995. Variability in biological characteristics of northern pikeminnow in the Lower Columbia and Snake rivers. Transactions of the American Fisheries Society 124:335-346.

Petersen, J. H. 1994. Importance of spatial pattern in estimating predation on juvenile salmonids in the Columbia River. Transactions of the American Fisheries Society 123:924-930.

Petersen, J. H. 2001. Density, aggregation, and body size of northern pikeminnow preying on juvenile salmonids in a large river. Journal of Fish Biology 58:1137-1148.

Petersen, J. H., and D. L. DeAngelis. 1992. Functional response and capture timing in an individual-based model: predation by northern pikeminnow (Ptychocheilus oregonensis) on juvenile salmonids in the Columbia River. Canadian Journal of Fisheries and Aquatic Sciences 49:2551-2565.

Petersen, J. H., and D. L. DeAngelis. 2000. Dynamics of prey moving through a predator field: a model of migrating juvenile salmon. Mathematical Biosciences 165:97-114.

Petersen, J. H., and D. M. Gadomski. 1994. Light-mediated predation by northern pikeminnow on juvenile chinook salmon. Journal of Fish Biology 45A:227-242.

Petersen, J. H., D. M. Gadomski, and T. P. Poe. 1994. Differential predation by northern pikeminnow (Ptychocheilus oregonensis) on live and dead juvenile salmonids in the Bonneville Dam tailrace (Columbia River). Canadian Journal of Fisheries and Aquatic Sciences 51:1197-1204.

Petersen, J. H. and T. P. Poe. 1992. Approaches to estimating predation losses in a large river system: predation upon juvenile salmonids in the Columbia River. In C. D. Levings and G. A. Hunter (eds.). An account of the workshop on research approaches to predation/competition questions in river fish communities. Canadian Manuscript Report of Fisheries and Aquatic Science 2150:13-18.

Petersen, J. H., and D. L. Ward. 1999. Development and corroboration of a bioenergetics model for northern pikeminnow feeding on juvenile salmonids in the Columbia River. Transactions of the American Fisheries Society 128:784-801.

Petersen, J. H., and J. F. Kitchell. 2001. Climate regimes and water temperature changes in the Columbia River: bioenergetic implications for predators of juvenile salmon. Canadian Journal of Fisheries and Aquatic Sciences 58:1831-1841.

Poe, T. P., R. S. Shively, and R. A. Tabor. 1994. Ecological consequences of introduced piscivorous fishes in the lower Columbia and Snake rivers. In D.J. Strouder, K.L. Fresh, and R.J. Feller [ed.] Theory and application in fish feeding ecology. University of South Carolina Press, Columbia, S. C. pp. 347-360.

Shively, R. S., T. P. Poe, and S. T. Sauter. 1996. Feeding response by northern pikeminnow to a hatchery release of juvenile salmonids in the Clearwater River, Idaho. Transactions of the American Fisheries Society 125:230-236.

Shively, R. S., T. P. Poe, M. B. Sheer, and R. Peters. 1996. Criteria for reducing predation by northern pikeminnow near juvenile salmonid bypass outfalls at Columbia River dams. Regulated rivers: research & management 12:483-500.

Tabor, R. A., R. S. Shively, and T. P. Poe. 1993. Predation of juvenile salmonids by smallmouth bass and northern pikeminnow in the Columbia River near Richland, Washington. North American Journal of Fisheries Management 13: 831-838.

Ward, D.L., J.H. Petersen, and J. Loch. 1995. Index of predation on juvenile salmonids by northern pikeminnow in the lower and middle Columbia River, and in the Lower Snake River. Transactions of the American Fisheries Society 124:321-334.

Ward, D.L., and M. P. Zimmerman. 1999. Response of smallmouth bass to sustained removals of northern pikeminnow in the lower Columbia and Snake rivers. Transactions of the American Fisheries Society 128:1020-1035.

Zimmerman, M. P. 1999. Food habits of smallmouth bass, walleyes, and northern pikeminnow in the lower Columbia River Basin during outmigration of juvenile anadromous salmonids. Transactions of the American Fisheries Society 128:1036-1054.

Zimmerman, M.P., and D.L. Ward. 1999. Index of predation on juvenile salmonids by northern pikeminnow in the lower Columbia River basin from 1994-96. Transactions of the American Fisheries Society 128:995-1007.

Zimmerman, M.P., and R.M. Parker. 1995. Relative density and distribution of smallmouth bass, channel catfish, and walleye in the lower Columbia and Snake rivers. Northwest Sci. 69:19-28.



6.0 EULACHON (Thaleichthys pacificus)

Eulachon or smelt (*Thaleichthys pacificus*) are a small, anadromous forage fish inhabiting the Northeastern Pacific. Eulachon are a member of the family *Osmeridae*, which comprises several species including another anadromous smelt, the longfin smelt, *Spirinchus thaleichthys*. Eulachon differ from longfin smelt by having shorter pectoral fins (shorter than head length) and fewer gill rakers on the first arch (Wydoski and Whitney 1979). The name *Thaleichthys pacificus* is derived from the Greek words *thaleia* meaning rich, *ichthys* meaning fish, and *pacificus* meaning of the pacific (Hart 1973).

Eulachon fill a unique niche in the Northwest fishing community because of the timing of their runs and value as a food source. British Columbia tribal members even named the eulachon "salvation fish" because eulachon begin returning to rivers during bleak winter months providing sustenance until spring and summer. Eulachon were also called "candlefish" because of the high oil content of eulachon they could be dried and burned like candles (Scott and Crossman 1973).

Eulachon range geographically from Monterey Bay, California, to the Bering Sea and the Pribilof Islands. Eulachon spend most of their adult life in saltwater and little is known about this stage of life. The Columbia River is the site of the largest commercial eulachon fishery; other spawning locations are the Fraser and Nass Rivers in British Columbia. Approximately thirty rivers support eulachon runs in North America (Hay et al. 1997). Before the construction of Bonneville Dam in 1938, eulachon were reported as far upstream as Hood River, Oregon (Smith and Saalfeld 1955). Washington rivers outside of the Columbia River basin with known eulachon spawning runs include the Naselle, Nemah, Wynoochee, Bear, Quinault, Queets and Nooksack rivers (WDFW 2001).

In Washington and Oregon, eulachon support a commercial fishery in the lower Columbia River and tributary rivers: Grays, Cowlitz, Kalama, Lewis and Sandy. Commercial eulachon runs have been recorded in the Columbia River since 1894. Annual harvest in the Cowlitz River, a major tributary, has varied over time from no fish harvested to just over 3,000,000 pounds in 1976 (WDFW 2001).

Commercial production (harvest) of eulachon decreased considerably in the mid-1990s prompting Washington, Oregon, and British Columbia fishery managing agencies to reassess

their eulachon management framework and increase research activity (WDFW2001). Commercial eulachon harvest in the main-stem Columbia River was recorded as only 235 pounds in 1994, the smallest harvest since 1935 (Figure 4-10) (WDFW 2001). The decline in eulachon abundance from British Columbia to California has generated more eulachon research than 100 years of commercial fishing (Moffitt et al.2002). Reasons for the decline in eulachon numbers remain unknown, but have been attributed to changes in climate, ocean productivity, and increased bycatch in shrimp trawl commercial fisheries. In 1999–2001, the commercial harvest of eulachon has increased. Eulachon are anadromous and like salmon are susceptible to similar impacts during their spawning cycle. Logging, land development, dredging, predation, water quality and fishing can affect eulachon production and survival rates (WDFW 2001). The Management Plan chapter of this subbasin plan includes additional information on eulachon.

Sport harvest of eulachon takes place in tributaries of the lower Columbia River. There is some sport fishing in the mainstem of the Columbia, but the majority of sport fishing takes place in the Cowlitz River. Effort and harvest data are not collected on sport harvest of eulachon. The amount of sport harvest is considered similar to that of the commercial tributary catch (WDFW 2001).

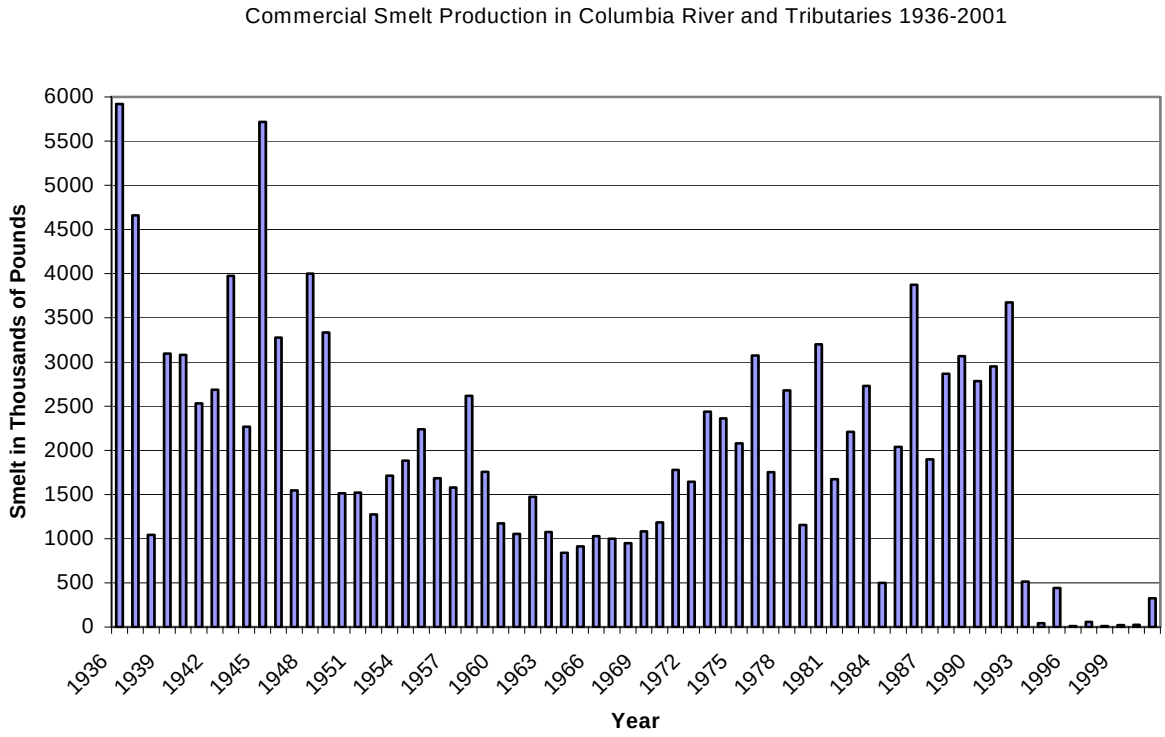

Figure 4-10. Eulachon commercial landings in the Columbia River and tributaries 1936–2001

Figure 4-11. Eulachon distribution in lower Columbia River and tributaries

6.1 Life History & Requirements

Eulachon are anadromous. They spawn and their eggs hatch in fresh water and grow to maturity in the sea where, as juveniles and adults, they feed mainly on euphasids, a small shrimp-like crustacean sometimes called krill.

As the spawning season approaches, eulachon gather in large schools off the mouths of their spawning streams and rivers. Males usually outnumber the females during the spawning migration. Researchers in a study of the Copper River Delta, Alaska, eulachon population found that between 1998–2002 males composed a mean of 68% of samples (Moffitt et al.2002).

Eggs are broadcast over sandy gravel bottoms where they attach to sand particles. Newly hatched young are carried to the sea with the current. After three to four years at sea, they return as adults to spawn. After spawning, the majority of eulachon die.

Table 4-4. Annual timetable for eulachon presence in Columbia River and tributaries during individual life stages

	Eulachon Presence in Columbia River System											
Month	**Jan**	**Feb**	**Mar**	**Apr**	**May**	**Jun**	**Jul**	**Aug**	**Sep**	**Oct**	**Nov**	**Dec**
Adult	X	X	X	X	X	X						X
Egg	X	X	X	X	X	X						
Larvae	X	X	X	X	X	X	X					

6.1.1 Spawning Conditions

Eulachon typically enter the Columbia River system from December to May with peak entry and spawning during February and March (WDFW 2001). Eulachon spawn in the main tributaries of the Columbia River and in the mainstem of the Columbia River. Water temperature plays an important role in upstream migration for spawning eulachon. Past studies have shown that the optimum water temperature for upstream migration is 40F (Smith and Saalfeld 1955). The colder the water, the longer the delay for spawning runs. Spawning eulachon enter Northern British Columbia Rivers in March through April or May (Garrison and Miller 1982).

6.1.2 Incubation

Eulachon spawn primarily at night. Eggs are shed, fertilized and abandoned. The average egg size is 1 mm. Each female deposits approximately 17,000 to 60,000 eggs, depending on size of female. (Morrow 1980) Fertilized eggs have an outer membrane, which separates from an inner cover and remains attached at a small area forming a short stalk or peduncle. This peduncle is adhesive and attaches to particles of coarse sand or other river substrate like pea-sized gravel or sticks (Smith and Saalfeld 1955). Eulachon eggs have been observed in water from 8 to 20 feet in depth. Water temperature influences the length of time to hatching. In temperatures of 6.5-9.0°C, eggs will hatch in about 22 days. At colder temperatures of 4.4-7.2°C, as found in the Cowlitz River, eulachon eggs will hatch in 30 to 40 days (Garrison and Miller 1982).

6.1.3 Larvae & Juveniles

Newly hatched larvae are transparent and 4-7 mm in length. They have poor swimming ability and migrate downstream at the mercy of river currents. Eulachon fry have been recorded to within 20 miles seaward of the Columbia River mouth. The result of several plankton hauls conducted in 1946 showed no fry had developed beyond yolk-sac stage; therefore, it is probable no feeding occurs in fresh water during outbound migration (Smith andSaalfeld 1955). After the yolksac is depleted eulachon will feed on pelagic plankton. Stomach samples of juvenile eulachon contained euphausiids (Barraclough 1964).

6.1.4 Adult

Eulachon spend the majority of life in salt water and little is known about this saltwater phase. Typically, eulachon return to spawn at 3-5 years of age. Recent studies indicate that age proportion of spawning eulachon can vary. In the Copper River Delta, Alaska, spawning eulachon ages varied as follows; in 1998, 89.4% were age 5; 9.5% age 4 and 0.3% age 3. In year 2000, 3.3% were age 5; 48.2% year 4; 48% age 3. In 2001, 1.3% were age 5; 42% age 4; 55% age 3 years. In 2002, 1.2% were age 5; 96.1% age 4; 1.4% age 3. Data for 1999 was not included due to insufficient sampling trials (Moffitt et al. 2002).

Otoliths have been collected from 1987–2000 runs in the Lower Columbia River and its tributaries. Only those otoliths from 1992–1998 have been examined and preliminary readings indicate that Columbia River eulachon returns (1992–1998) comprised 26-66% age 3 fish, 28-49% age 4 fish and age 5 fish made up 5-25% of the run (WDFW2001) (Table 4-5).

Table 4-5. Age composition of Columbia River eulachon, 1992-98 (WDFW 2001)

	Age Composition			Average Length (mm) by Age		
Year	**3**	**4**	**5**	**3**	**4**	**5**
1992	26%	49%	25%	169.4	189.3	190.8
1993	39%	39%	22%	164.4	159.4	149
1994	66%	28%	6%	178.7	177.4	164.8
1995	41%	46%	13%	171.3	181	197.5
1996	56%	39%	5%	168.5	179.4	170.2
1997	60%	33%	7%	165.4	170.5	162.8
1998	56%	37%	7%	173.5	181.5	175.9
Average	*49%*	*39%*	*12%*	*170.2*	*176.9*	*173.0*

Eulachon feed on plankton in salt water, but stop feeding when returning to fresh water. The homing instinct of eulachon (returning to birth streams) has not been established. Eulachon larvae are flushed out to sea shortly after hatching leaving little time for imprinting (Moffitt et al.2002). Returns to tributary rivers can vary from year to year, with some rivers having no return run of eulachon. Most, but not all, eulachon die after spawning. A few live spent adult eulachon have been observed downstream of spawning locations (Garrison and Miller1982). Whether this indicates long-term survival following spawning is unknown.

Adult eulachon are 15 to 20 cm long with a maximum recorded length of 30 cm. They are a brown to dark bluish color on the back, fading to silvery white on the belly. Males are slightly longer and heavier then females (Morrow 1980). The sex ratio of spawning adults is an average of 4.5 males to 1 female in the Columbia River and tributaries supporting eulachon. The male to female ratio has been recorded as high as 10.5 males to 1 female in the Cowlitz River (Smith and Saalfeld 1955).

Eulachon rear in near-shore marine areas from shallow to moderate depths. At sea juvenile eulachon may grow from 23 mm to lengths of 46-51 mm within eight months (Barraclough 1964). Eulachon will move into deeper water, up to depths of 625 m, as they grow (Allen and Smith 1988). Eulachon are an important link in the food chain between zooplankton and larger organisms. Small salmon, lingcod and other fish feed on small larvae near river mouths. As eulachon mature they are eaten by many predators including; halibut, cod, dogfish, sharks, seals, sea lions, porpoise, finback whales, killer whales, gulls, ducks and other sea birds (Garrison and Miller1982). Their value to the marine system is due to their high energy fat content and large biomass. Eulachon are high in oil (total lipid), ranging from 16.8% to 21.4% (Payne et al. 1999).

6.1.5 Movements in Fresh Water

Movements in freshwater are restricted to anadromous spawning cycles. Adult eulachon enter freshwater to spawn from December to March and the young migrate downstream shortly after hatching.

A study of larval distribution in the lower Columbia River found that eulachon larval density was greater in the lower portion of the water column (Howell et al. 2002). Larval

densities in bottom samples were greater then densities in mid-water and surface samples. Mechanisms controlling eulachon larval distribution are not clearly understood. Plankton net sampling was concentrated in the Columbia River downstream of the Cowlitz River with one sampling location above the confluence of the Cowlitz and Columbia Rivers. Larval density varied throughout the season, but larval numbers peaked between April 2 and April 18. (Howell et al. 2002). The purpose of the study was to evaluate potential effects of proposed channel-deepening operations in the Columbia River. (More on this study will be covered under factors affecting eulachon population status)

An associated study by the same group (Romano et al.2002) found that in 2001 eulachon spawning habitat within the Columbia River was larger then previously assumed by earlier studies (Smith and Saalfeld 1955). Eulachon larvae were found between Price Island and the mouth of the Kalama River (Howell et al. 2002). Previous larval distribution studies did not find any eulachon larval above the Cowlitz River (Smith and Saalfeld 1955).

During the 2001 study, adult eulachon migrated upstream to the Bonneville Dam and entered all major lower Columbia River tributaries (Grays, Elochoman, Kalama, Lewis and Sandy). Observations by researchers conclude that the strength of a eulachon spawning run varies throughout the course of a single season (Howell 2002).

6.1.6 Ocean Migration

Information about eulachon ocean migration is minimal. The current data about eulachon marine habits comes from information gathered from the Canadian shrimp trawl fisheries. Eulachon are commonly caught as bycatch in marine shrimp trawl fisheries. Harvest and mortality rates due to handling are unknown. In the British Columbia shrimp trawl fisheries, the eulachon bycatch has been estimated as high as 27% of the biomass caught (Hay et al.1999).

In a study measuring the Southern British Columbia offshore biomass, there was a strong positive correlation ($r2=0.34, P<0.01$) between the offshore biomass and Columbia River eulachon catches. This study surmises that it seems probable most eulachon captured offshore of Vancouver Island spawn in the Columbia River (Hay et al.1999).

6.2 Population Identification & Distribution

Although eulachon are found throughout the northeast Pacific Ocean, genetic relationships among populations are unclear. Eulachon predecessors are believed to have survived through historical glacial changes in North America. Over the past two million years (Pleistocene Epoch) most of North America was covered with ice that advanced and retreated over the land through cycles of cooling and warming (McPhail and Lindsey 1970).

Freshwater fish were strongly affected by advancing glaciers. Species either became extinct or moved into ice-free glacial refugia. Anadromous fish, like eulachon, which require fresh water to spawn, would also have used the ice-free refuge areas as habitat in the cool climate (McPhail and Lindsey1970). The most recent cold period in North America was the Wisconsinian glacial period. Evidence from mtDNA suggests that populations of eulachon are derived from a single Wisconsinian glacial refuge, during the Pleistocene Epoch. While many private mtDNA haplophytes were found, over 97% of the total variation was found within populations. Mclean et al's analysis of eulachon mtDNA suggests that there is little genetic difference among eulachon from distinct freshwater locations and that eulachon might be considered as one meta-population.

Eulachon is the only member of the genus *Thaleichthys*. There are no other species or subspecies having a different life history.

6.3 Status & Abundance Trends

Eulachon are listed as a state candidate species on WDFW's SOC list. According to WDFW Policy M-6001, a species will be considered for designation as a state candidate if sufficient evidence suggests that its status may meet the listing criteria defined for state endangered, threatened, or sensitive.

In 1999, the NMFS received a petition to list the Columbia River populations of eulachon as an endangered or threatened species and to designate critical habitat under the ESA. The NMFS determined the petition did not present enough substantial evidence to warrant the listing of eulachon. (Fed Reg 64(226)).

6.3.1 Abundance

No quantitative stock assessment of eulachon is conducted. The best available long-term data on Columbia River eulachon returns are historical commercial landings in the Columbia River and its tributaries. Unfortunately, commercial landings are a poor index of eulachon run size because the economic market can dictate the harvest amount. Commercial fishing may cease or slow down once the market has been saturated and prices of eulachon decreased (WDFW 2001).

In 1994, WDFW initiated eulachon larval sampling in the Cowlitz River and other lower Columbia River tributaries. The long-term objective is to develop a relational index of eulachon production in the lower Columbia basin that can be used to assess annual variation in spawning and recruitment. Larval sampling conducted from 1994 through the present (2003) still needs further evaluation through a broad range of run sizes before being used as an assessment tool (WDFW 2001).

6.3.2 Productivity

Currently, there is no accurate measurement of eulachon productivity. Researchers believe eulachon abundance is influenced by ocean productivity within the first year at sea. Developing reliable eulachon forecasting techniques may included examining ocean productivity indices such as Southern Oscillation Index, sea surface temperature profiles and Oyster Condition Index. Another useful relationship to investigate for evidence of eulachon productivity is the survival of other anadromous species with a 3-year spawning cycle (WDFW 2001).

6.3.3 Supplementation

There are no supplemental hatchery programs for eulachon in the Columbia River or its tributaries. Experimental artificial propagation of eulachon has been conducted to observe the influences and water temperature and substrate on eggs and larval development (Howell et al 2002; Smith and Saalfeld 1955).

6.3.4 Harvest

The harvest of eulachon in the Columbia River mainstem is regulated by Washington and Oregon within the guidelines of the Columbia River Compact. The states must mutually approve the fishing regulations for eulachon. Sport and commercial fishing in the Columbia River tributaries is regulated by the individual states.

6.3.5 Commercial Fishery

Washington commercial anglers are required to have a Columbia River smelt license to fish commercially for eulachon (RCW 77.65.200 (1)(g)). Oregon does not require a separate smelt license, but anglers must have a commercial fishing license and commercial fishing boat license (WDFW 2001).

Columbia River-caught eulachon are sold for bait in the sport sturgeon fisheries and also as a fresh food fish. Eulachon fishing in the Columbia River drops off after the fish have entered the Cowlitz River and other tributaries. Typical commercial fishing gear used are the 2-inch bobber gill nets and, not as commonly, diver gill nets and otter trawl. Trawl vessels greater than 32 feet are prohibited upstream from Tongue Point. Commercial eulachon fishing is limited to dip nets in the tributaries (WDFW 2001).

6.3.6 Sport Fishery

The majority of sport fishing for eulachon takes place in the tributaries using dip net gear, although the mainstem is also open for sport fishing. In general, both states manage the tributary fisheries consistent with the mainstem fisheries (WDFW 2001). Most sport harvest is in the Cowlitz River. Neither Washington nor Oregon requires an angling license for eulachon. There are restrictions on gear. In Washington the size of the dip net bag frame must not exceed 36 in (WAC 220-16-028). Oregon has no bag frame restriction. Washington's 2003 sport regulations allowed a maximum daily bag limit of 20 pounds from February 12–March 31, up from the standard 10-pound bag limit early in the year. Oregon's eulachon sport fishing regulations for 2003 allowed a 25-pound limit per day (WDFW 2001).

6.3.7 Tribal Fishery

Native Americans have fished for eulachon in the Columbia River tributaries for centuries. At present, members of the Yakama Nation fish for eulachon for subsistence purposes in the lower Cowlitz River using dip net gear. The annual catch of eulachon by Yakama tribal members is minimal (WDFW 2001).

6.4 Factors Affecting Eulachon Population Status

6.4.1 Water Development

Hydropower development on the Columbia River has decreased the available spawning habitat for eulachon. Prior to the completion of Bonneville Dam, eulachon were reported as far upstream as Hood River, Oregon (Smith and Saalfeld 1955). Similar developments on tributary rivers, like the Cowlitz, also may have decreased spawning habitat.

6.4.2 In-Channel Habitat Conditions

Eulachon freshwater spawning habitat can be affected by in-channel conditions. Eulachon are broadcast spawners with highly adhesive eggs that attach to coarse sandy substrates. Dredging has the potential to impact adult and juvenile eulachon (Larson and Moehl 1990). In a 2001 study, researchers found that the sand wave movements in near-shore areas of dredging operations in the lower Columbia River made the substrate too unstable for the incubation of eulachon eggs. Recommendations presented suggested that channel-deepening operations be scheduled to avoid eulachon spawning areas during peak spawning times (Romano et al.2002). The same recommendations have been echoed in the Washington and Oregon Eulachon Management Plan concerning dredging activities in tributaries to the Columbia River. The plan also recommended further investigation into the theory that the development by the Corps of the Sediment Retention Structure on the Toutle River may have caused poor eulachon returns in the Cowlitz River during 1994–99 (WDFW 2001).

6.4.3 Water Quality

Information concerning the effects of contaminants on eulachon remains minimal. Eulachon have been shown to be sensitive to pollutants in fresh water (Smith and Saalfeld 1955). There also is some evidence that, because of their high lipid content, eulachon may be susceptible to accumulating contaminants during spawning runs. But, this last idea has been refuted based on the fact that eulachon do not spend much time in fresh water either as adults or juveniles (WDFW 2001).

6.4.4 Species Interactions

Predators and scavengers accompany large runs of eulachon as they enter the rivers to spawn. The sight of many birds fishing for eulachon is not uncommon on tributary rivers. Avian predators include bald eagles, mergansers, cormorants and eight species of gulls (WDFW 2001). Eulachon have a high energy density from being extremely high in lipids. Eulachon oil is also comparatively high in vitamin A and iron. The effort exerted by predators to capture eulachon is relatively low because eulachon are weak swimmers and concentrate in low-velocity waters. This combination of attributes makes eulachon an energy efficient meal for predators and scavengers (Marston et al. 2002).

The California sea lion, Northern sea lion, Harbor seal, Harbor porpoise, and Dall's porpoise also prey on Lower Columbia River eulachon. In a study of gastrointestinal contents of stranded marine mammals in the Columbia River estuary, eulachon made up 43.8% (by occurrence) in California sea lions and 40% (by occurrence) in the stomach contents of Harbor seals. By comparison, Pacific herring (*Clupea pallasi*) composed 12.5% and 14% stomach contents by occurrence, respectively (Jeffries 1984).

A white sturgeon (*Acipenser transmontanus*) feeding study in the lower Columbia River resulted in the following information regarding predation on eulachon eggs. Two size classes of

white sturgeon from two separate river locations were examined for the feeding study. Size class I measured 5.6-13.7 in (144-350 mm) FL (fork length) and size class II measured 13.7-28.5 in (351-724 mm) FL. Stomach content samples were taken from sturgeon at RM 95 (RKm 153) (Woodland) and RM 131 (RKm 211) (Skamania). Summary numbers represent percentage of total Index of Relative Importance (%IRI) during May–June 1988.

Table 14-6. Percent of total index of relative importance for eulachon eggs observed in white sturgeon stomach samples (McCabe et al. 1993)

Location	Size I (144-350mm)	Size II (351-724mm)
Woodland	2%	12%
Skamania	25%	51%

6.4.5 Ocean & Estuary Condition

Juvenile and adult eulachon spend most of their life at sea; it is unknown for what portion of their lives or how long juveniles stay in estuaries before migrating further seaward. Information about the impacts ocean and estuary conditions have on eulachon remains limited. Larval sampling has mainly taken place in fresh water. It is believed that young larvae in estuaries and near-shore ocean areas are sensitive to marine pollution and runoff from agriculture and urbanization. If conditions in a river are not right, eulachon may choose a different stream for spawning or return another year (PSMFC 1996).

6.5 Inventory & Assessment of Existing Management Plans

6.5.1 Washington & Oregon

Washington and Oregon jointly regulate commercial and sport eulachon fishing in the mainstem of the Columbia River. Recreational and commercial fishing in the Columbia River tributaries are managed by the individual states. To meet management needs, each state regulates the tributary fisheries consistent with the mainstem fisheries (WDFW 2001).

The Joint State Eulachon Management Plan, developed in 2001, is intended to guide eulachon fishing regulations in the Columbia River basin. The function of the management plan is to provide for three levels of fishing based on

1. parental run strength as indexed by commercial and sport fisheries data
2. juvenile production as indexed by larval sampling data
3. estimates of ocean productivity as indexed by environmental measures and the abundance of other fish species

These fishing regulations would be in effect through the January to March timeline. Any adopted fishing level may be modified in-season based on data collected from sport or commercial fisheries (WDFW 2001).

Level one fisheries are the most conservative level with a presumed harvest rate of 10% or less based on indications of a poor run or uncertainty of run strength. Under the level one fisheries commercial and sport fishing would be limited to one 12–24 hour fishing period per week for the Columbia and Cowlitz Rivers. The purpose of the level one fisheries is to develop a fishery database and collect information of the variability of eulachon runs while minimizing the risk of overexploiting the run.

Level two fisheries are recommended when fishery data indicates a promising abundance in spawning return, yet it is unknown whether the run is moderate or strong. Commercial and sport fishing would be open two to three days per week in the Columbia and Cowlitz Rivers. Depending on the level of abundance in these rivers, consideration would be given to opening commercial and sport fishing in other tributaries of the Lower Columbia River. Fishery monitoring data would be used to decide if an increase to level three or a decrease to level one is warranted (WDFW 2001).

Level three fisheries are recommended when there are very positive indicators of strong abundance and productivity and a very low risk of overexploitation. Commercial fishing would be open up to four days a week in the Columbia River and all tributaries. Sport fishing would be open in all tributaries four to seven days a week. Daily bag limits could be increased from 10 pounds per person to 15 to 25 pounds per person under the level three fisheries plan (WDFW 2001). In the current fishing year (2003) eulachon fishing in the Columbia River and tributaries was set at the level three fisheries. The daily limit was increased to 20 pounds per person and fishing was open 7 days a week through March 31, 2003 (WDFW News Release).

The conservation policy guidelines for the Washington and Oregon Eulachon Management Plan incorporates the following; use of a precautionary approach to resource management, maintain healthy populations of eulachon while assuring the integrity of the

ecosystem and habitat, and to consider best scientific information while striving to improve the information base of eulachon (WDFW 2001).

6.5.2 Yakama Nation

Management plans for a tribal subsistence fishery for eulachon on the Cowlitz River and other Washington tributaries is being coordinated annually between members of the Yakama Nation and WDFW. The annual plan specifies that smelt taken by Yakama Nation members will be used for subsistence purposes only and may not be sold commercially. The parties will consult to determine the appropriate levels of subsistence fishing based on abundance and conservation needs (WDFW 2001).

6.5.3 British Columbia Eulachon Fishery

The Department of Fisheries and Oceans of Canada (DFO) has the Pacific Region Eulachon Integrated Fisheries Management Plan (IFMP) as a tool for regulating eulachon fisheries in British Columbia. Information to be considered in the management of Columbia River eulachon is that the IFMP includes an annual offshore index of eulachon biomass on the West Coast of Vancouver Island. These juvenile eulachon are believed to be both Fraser and Columbia River stock (DFO 2002).

6.6 Inventory & Assessment of Existing Restoration & Conservation Plans

The Washington and Oregon Eulachon Management Plan makes these recommendations for further conservation and research into Columbia River eulachon runs.

- Initiation of an observer program to determine eulachon bycatch in Washington and Oregon marine trawl shrimp fisheries.
- Consistent implementation of fishery monitoring and larval sampling activities to assess eulachon abundance and productivity.
- Evaluate and utilize abundance forecasting techniques. Abundance of other anadromous species and forage fish may provide insight into eulachon abundance.
- Define and characterize the critical habitats of eulachon, specifically understanding spawning areas and physical factors that affect freshwater survival.
- Establish one or more spawning sanctuaries on the Cowlitz River, which is the largest spawning tributary in the Lower Columbia River.

6.7 References

Allen, M.J. and G.B. Smith.1988. Atlas and zoogeography of common fishes in the Bering Sea and northeastern Pacific. NOAA. Tech.Rep.NMFS 66: 151p.

Barraclough, W.E. 1964.Contribution to the marine life history of the eulachon *Thaleichthys pacificus*. Journal of the Fisheries Research Board of Canada 21(5):1333-1337.

Craig, J.A. and R.L. Hacker. 1940. The history and development of the fisheries of the Columbia River. US Bureau of Fisheries Bulletin 49(32):132-216

DFO (Dept. Fisheries and Oceans-Canada). 2002. Pacific Region Eulachon Integrated Fisheries Management Plan. http://www.pac.dfo- mpo.gc.ca/ops/fm/mplans/plans 02/Eulachon02pl.PDF. (April 2003).

Federal Register. November 29, 1999. 64 FR 66601.

Garrison, K.J. and B.S. Miller. 1982. Review of the early life history of Puget Sound fishes. Fisheries Research Institute. University of Washington, Seattle. NMFS contract No. 80-ABA-3680.

Hart, J. L. 1973. Pacific Fishes of Canada. Bulletin of the Fisheries Research Board of Canada. Ottawa. 180:148-150.

Hay, D., 1998.Historic Changes in Capelin and Eulachon Populations in the Strait of Georgia. In:Back to the Future: Reconstructing the Strait of Georgia Ecosystem. Fisheries Centre Research Reports 6(5):42-44.

Hay, D.E., J. Boutillier, M. Joyce, and G. Langford. 1997. The Eulachon (*Thaleichthys pacificus*) as an Indicator Species in the North Pacific. Pages 509-530. In: Forage Fishes in Marine Ecosystems. Proceedings of the International Symposium on the Role of Forage Fishes in Marine Ecosystems. Alaska Sea Grant College Program Report No. 97-01. University of Alaska, Fairbanks, Alaska.

Hay, D.E., R. Harbo, J. Boutillier, E. Wylie, L. Convey, and P.B. Carter. 1999. Assessment of by-catch in the 1997 and 1998 shrimp trawl fisheries in British Columbia, with emphasis on eulachons. D.F.O. Canadian Stock Assessment Secretariat Research Document 99/179.

Howell, M.D. 2002. Characterization of Development in Columbia River Prolarval Eulachon *Thaleichthys pacificus* Using Selected Morphometric Characters. Report D In: Final Report to US Army Corps of Engineers Contract No. W66QKZ13237198.

Howell, M.D., M.D. Romano, and T. A Rein, 2002. Migration Timing and Distribution of Larval Eulachon in the Lower Columbia River, Spring 2001. Report B In: Eulachon Studies

Related to Lower Columbia River Channel Deepening Operations. Final Report to US Army Corps of Engineers Contract No. W66QKZ13237198.

Jefferies, S. 1984. Marine Mammals of the Columbia River Estuary: final report on the marine mammals work unit of the Columbia River Estuary Data Development Program. Washington. Dept of Game. Olympia, Washington.

Larson, K.W. and Moehl,C.E.1990. Entrainment of anadromous fish by hopper dredge at the mouth of the Columbia River. In: Effects of Dredging on Anadromous Pacific coast fishes. Workshop Proceedings, Seattle, September 8-9, 1988. p.102-112.

Marston, B.H.,M.F. Willson, and S.M. Gende. 2002. Predator aggregations during eulachon *Thaleichthys pacificus* spawning runs. Marine Ecology Progress Series 231:229-236.

McCabe, Jr., G.T., R.L. Emmett, and S.A. Hinton. 1993. Feeding Ecology of Juvenile White Sturgeon (*Acipenser transmontanus*) in the Lower Columbia River. Northwest Science 67(3):170-180.

McLean, J.E.,D.E. Hay, E.B. Taylor. 1999. Marine population structure in an anadromous fish: life-history influences patterns of mitochondrial DNA variation in the eulachon, *Thaleichthys pacificus*. Molecular Ecology 8:S143-S158.

McPhail J.D., and C.C. Lindsey. 1970. Freshwater fishes of Northwestern Canada and Alaska. Fisheries Research Board of Canada Bulletin 173:1-381.

Moffitt, S.,B. Marston, M. Miller,. 2002. Summary of Eulachon Research in the Copper River Delta, 1998-2002. Report to the Alaska Board of Fisheries. Alaska Department of Fish and Game. Anchorage, Alaska.

Morrow, J. E.1980. The freshwater fishes of Alaska, Alaska Northwest Pub Co. Anchorage, Alaska.

Payne, S.A., B.A. Johnson, R.S. Otto. 1991. Proximate composition of some north-eastern Pacific forage fish species. Fisheries Oceanography 8(3):159-177.

Payne, S.A., B.A. Johnson, and R.S. Otto. 1999. Proximate composition of some north-eastern Pacific forage fish species. Fish Oceanogr. 8:159-177.

PSMFC (Pacific States Marine Fisheries Commission) 1996. Life history and habitat profiles.http://www.psmfc.org/habitat/edu_smelt_fact.html. (April 2003).

Romano M.D.,M.D. Howell,T.A.Rien.2002. Use of an Artificial Substrate to Capture Eulachon Eggs in the Lower Columbia River. Report C In: Eulachon Studies Related to Lower Columbia River Channel Deepening Operations. Final Report to US Army Corps of Engineers Contract No. W66QKZ13237198.

Scott, W.B. and E.J. Crossman.1973. Freshwater fishes of Canada. Fisheries Research Board of Canada Bulletin.184:1-966.

Smith, W.E., R.W. Saalfeld. 1955. Studies on Columbia River Smelt, *Thaleichthys pacificus* (Richardson). Fisheries Research Papers. Washington Dept. Fisheries 1:3-26.

Ward, D. L.(editor). 2002. Eulachon Studies Related to Lower Columbia River Channel Deepening Operations. Final Report to US Army Corps of Engineers Contract No. W66QKZ13237198.

Ward, D. L., T.A Rien, B.W James.2002. Project Summary and Final Recommendations. Report A In: Eulachon Studies Related to Lower Columbia River Channel Deepening Operations. Final Report to US Army Corps of Engineers Contract No. W66QKZ13237198.

WDFW (Washington Department of Fish and Wildlife) Smelt possession limits increased. News Release dated February 10, 2003.

WDFW (Washington Department of Fish and Wildlife). 2001. Washington and Oregon Eulachon Management Plan. WDFW, ODFW. Olympia, Washington.

Wydoski, R.S., and R.R. Whitney. 1979. Inland Fishes of Washington. University of Washington Press. Seattle.

7.0 CHANNEL CATFISH *(Ictalurus punctatus)*

7.1 Introduction

Channel catfish belong to the order Siluriformes and family Ictaluridae (bullhead catfishes). Ictalurids are representative of exclusively soft rayed families of North American origin (Becker 1983). In the United State and Canada, there are six genera and 39 species of bullheads (Robins et al. 1991). A spinous ray in the dorsal and pectoral fins (Becker 1983) eight barbels, which look like whiskers and are sensitive to touch and chemical stimuli (Becker 1983). In Washington, the channel catfish is the only ictalurid that has a deeply forked tail (Wydoski and Whitney 1979).[6]

Channel catfish are restricted to fresh waters and to some, brackish waters (Scott and Crossman 1998). The original North American distribution of channel catfish appeared to be from the St. Lawrence River and its tributaries in Quebec, south along the western Appalachian Mountains to southern Georgia and Florida (Lake Okeechobee), west through the Gulf states to eastern Texas and northern Mexico, and northwest throughout eastern New Mexico to Montana (Missouri River drainage), east to the Red River system in Manitoba, southwestern Ontario, southern Minnesota, Wisconsin, and Michigan through Ontario and Quebec at the level of Lake Nipissing (Wydoski and Whitney 1979; Scott and Crossman 1998) (Figure 8-12). Channel catfish have been widely introduced outside this native range and can be found almost everywhere in the United States (Scott and Crossman 1998).

Channel catfish reportedly were first introduced into Washington in 1892 at Clear Lake (Lampman 1946). Skagit County stocked into an unnamed privately owned farm pond near Vancouver and into Deer Lake in Spokane County (Lampman 1946). Additional releases of channel catfish were made in various lakes and streams across the state in the ensuing years, as all forms of catfish (predominately bullheads) became abundant and popular in the region with sport and commercial anglers alike (Lampman 1946).

While bullhead catfish thrived in many of Washington's lakes and streams following these early introductions, channel catfish abundance and distribution was limited by their very specific spawning habitat requirements and the region's generally low water temperatures. Today, naturally reproducing populations of channel catfish are found only in the Snake, Columbia, and lower reaches of the Yakima (Prosser Dam to the mouth), Tucannon, and Walla Walla Rivers (Doug Fletcher, WDFW, personal communication; Paul Hoffarth, WDFW, personal communication) (Figure 8-13).

---

[6] The channel catfish illustration at beginning of this chapter is courtesy of the Michigan Department of Natural Resources, Fisheries Division.

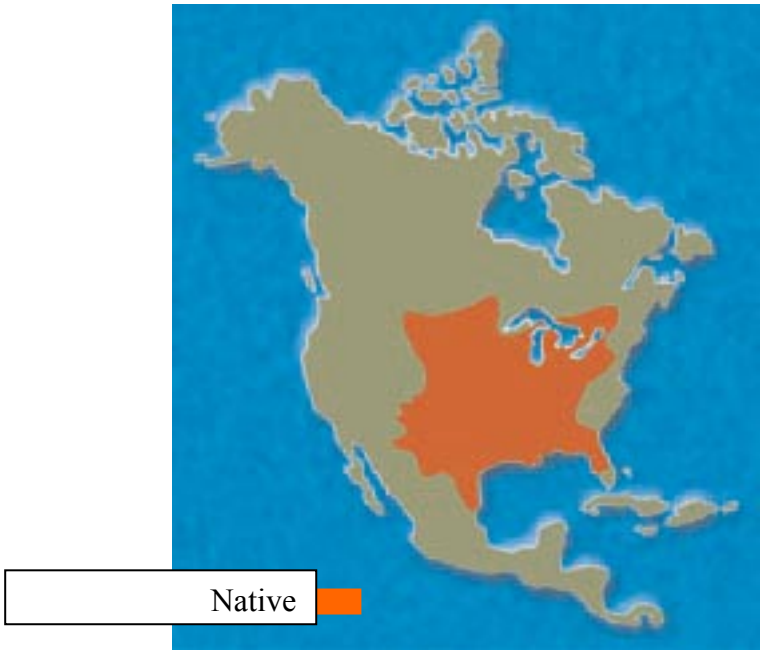

Figure 8-12. North American distribution of channel catfish (map courtesy of Worldwaters.com, Bend, Oregon)

In the last decade, WDW has introduced channel catfish into a number of Washington lakes, attempting to increase predation on overabundant forage fish populations and/or add diversity to mixed-species fisheries. Plans to expand this program are currently under consideration. Of the 30 lakes planted in Washington since 1982, Fazon Lake, Sprague Lake, and McCabe Pond (Kittitas County), Swofford Pond (Lewis County), Gissberg Ponds (Snohomish County), Harts Lake (Pierce County), and Kress Lake (Cowlitz County) have produced the most significant fisheries (Steve Jackson, WDFW, personal communication).

Prior to the 1930s, the management of channel catfish and other non-indigenous warmwater game fish species in Washington was primarily directed at increasing their geographic distribution, availability to anglers, and, in some cases, in regulating harvest. During this period, little was known of the biology, life history, or habitat requirements of these species in Washington's coldwater streams and lakes. The Management Plan chapter of this subbasin plan includes additional information on channel catfish.

7.2 Life History & Requirements

7.2.1 Spawn Timing & Conditions

Channel catfish spawning is initiated when water temperatures reach 75°C, with 80°F the optimal spawning temperature (Becker 1983).

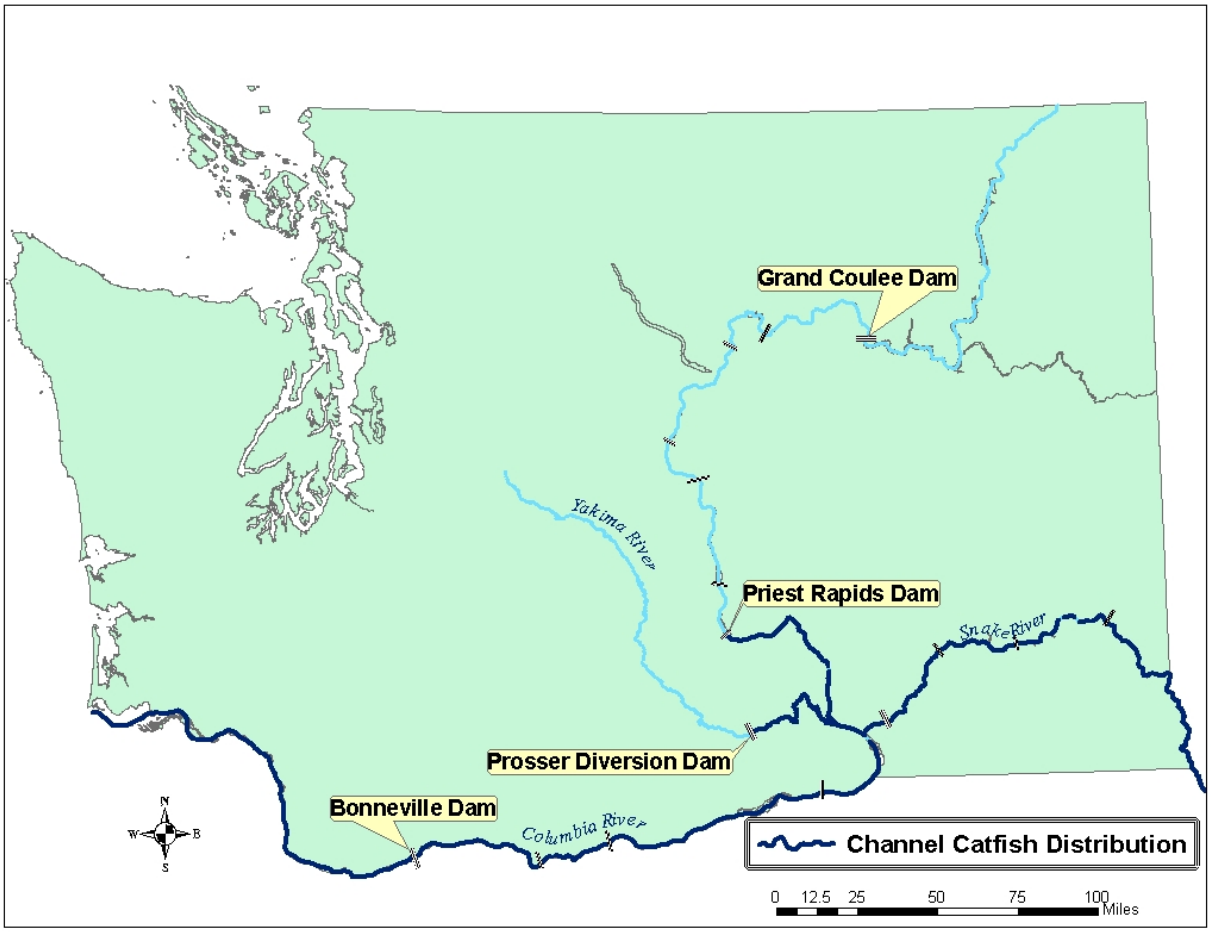

Figure 8-13. Distribution of channel catfish in the Columbia River basin. Distribution below Bonneville Dam is questionable.

Channel catfish are true cavity spawners. A dark cavity or crevice in the substrate, hollowed log, undercut bank, overhanging rock ledge, or similar habitat is required for successful reproduction. The clearer the water, the more formidable the nesting cavity must be to provide the apparent security needed to initiate spawning activity (Becker 1983). In very turbid water, nest may be made directly on the bottom in the mud (Becker 1983). A current or rocky substrate is not necessary for spawning (Becker 1983).

7.2.2 Incubation

Channel catfish eggs are demersal and adhesive, sticking to one another a the bottom of the nest. The eggs average 3.5-4.0 mm in diameter before they are laid (Scott and Crossman 1998). At 26.7°C, incubation takes 7-8 days. During incubation, the male will guard the nest and also during this time, will fan the eggs and loosen up the egg mass (Wydoski and Whitney 1979; Becker 1983) is to provide aeration and water circulation.

7.2.3 Larvae & Juveniles

Upon hatching, channel catfish fry remain in a tightly grouped mass at the bottom of the nest. The newly hatched fry have a large yolk-sac and depending on the water temperature, it can take up to 10 days to be fully absorbed, which after, therefore make trips to surface and begin to feed (Scott and Crossman 1998; Wellborn 1988). They rely on the protective cover of the nesting cavity through the early stages of development. The male continues to guard the nest during this time.

Prior to dispersal, the fry may travel in schools anywhere from several days to or for weeks (Mansueti and Hardy 1967).

After dispersal, juvenile catfish begin feeding in quiet, shallow areas, usually over sand bars, around drift piles, or among rocks, before progressively seeking out moderately flowing rocky riffle areas or more turbulent areas near sand bars. They also rely on rock and woody debris for protective cover. Some juveniles seek shelter during the winter under boulders in swiftly flowing water (Becker 1983). Young channel catfish feed primarily on aquatic insects or on bottom-dwelling arthropods. When channel catfish reach a length of 4-5 inches, they become more omnivorous, feeding on a variety of insects, small fish, and plant material (Becker 1983). They rarely feed during the winter (Becker 1983).

7.2.4 Adult

Channel catfish are found in a variety of habitats including clear fast-moving streams, and moderately eutrophic lakes and reservoirs, and are commonly found in large rivers below dams (Scott and Crossman 1998). Adults are usually found associated with boulders or submerged logs or in deep pools during daylight hours, and feeding in the shallows at night (Becker 1983). Protective cover is an especially critical habitat requirement for channel catfish.

Adult channel catfish have been known to forage on an incredible variety of food organisms including: frogs; crawfish; clams; snails; worms; pond weeds; seeds; snakes; and birds; in addition to the more traditional forage of fish, insects, and algae (Becker 1983). They normally detect their food by touch and smell (Becker 1983). Feeding activity is generally greatest at night and channel catfish feed only at water temperatures above 15.6°C. Channel catfish rarely feed in the winter and there is some evidence that the adults do not feed during the breeding season (Becker 1983). Members of the cyprinid (minnow) family are the most common fish species consumed by channel catfish, although they are known to prey on perch, sunfish, and even on salmonids (Becker 1983; Poe et al. 1988).

The age and size at which channel catfish reach sexual maturity vary greatly. No age and growth data is available for channel catfish in Washington, although 7-year old catfish as large as 28 pounds have been taken from ponds stocked by the Department of Wildlife (Doug Fletcher, WDFW, personal communication). The average calculated length at annulus formation (spines) for channel catfish from the Mississippi River was reported to be 3 inches at age 1, 6.5 inches at age 2, 9.5 inches by age 3, 12 inches at age 4, 14.5 inches by age 5, 17 inches by age 6, 19.5 inches at age 7, 21.5 inches by age 8, and 24.5 inches at age 9 (Becker 1983). Few channel catfish live more than 8 years, although large specimens up to fifteen years or older are occasionally taken. The maximum size recorded for channel catfish is 58 pounds, from the Santee Cooper Reservoir in South Carolina. The Washington record sport-caught channel catfish weighed in at 32.5 pounds and was caught from a borrow pit adjacent to the Naches River near Yakima (Doug Fletcher, WDFW, personal communication).

Depending on the habitat, channel catfish may or may not migrate to moving water or rivers to spawn (Scott and Crossman 1998). The male channel catfish selects and prepares the nest by cleaning away debris with vigorous finning action. The male may also secrete mucous to make a smooth surface within the nest (Wydoski and Whitney 1979; Scott and Crossman 1998). The female takes no part in preparing the nest, nor care for the young (Becker 1983). The male waits at the nest for a ripe female to spawn with (Davis 1959). Becker (1983) reports that the largest or oldest fish spawn first, and the smallest fish are the last to spawn. A female channel catfish lays approximately 4,000 eggs per pound of body weight (Becker 1983). Spawning can last up to six hours (Clemens and Sneed 1957). Upon completion of spawning, the male eventually drives the female away (Clemens and Sneed 1957).

7.2.5 Movements

Becker (1983) reports that there are downstream and upstream migrations by channel catfish, although data on channel catfish movements in the lower Columbia River is lacking.

7.3 Status & Abundance

7.3.1 Abundance

Although channel catfish have inhabited Washington waters for more than a century, their abundance and distribution remain very limited. Early transplantation efforts succeeded in establishing self-sustaining populations in only a few areas, and recent attempts to expand their distribution and increase their abundance have only slightly increased their range or numbers (Doug Fletcher, WDFW, personal communication). This species does, however, have the potential to provide additional fishing opportunity in Washington through the use of artificial production.

The low abundance and limited distribution of channel catfish in Washington is primarily attributable to relatively low water temperature and lack of suitable spawning habitat. There are only a few waters in Washington that have both suitable habitat and sustained water temperatures of 23.9°-26.7°C or higher.

Zimmerman and Parker (1995) did not capture any fish below Bonneville Dam, but there have been reports of fish being present in the Multnomah Channel and as far downstream as Puget Island (Jimmy Watts, ODFW, personal communication). Zimmerman and Parker (1995) however, did capture channel catfish above the dam in the (Bonneville Pool). The number of fish captured was very low, and most were found in the tailrace below The Dalles Dam.

7.3.2 Productivity

Because Washington waters do not provide the minimal spawning habitat requirements for successful channel catfish reproduction, population levels are generally low and statewide distribution is limited. Washington's streams are typically steep, cold, fast moving, and generally devoid of good cavity nesting habitat.

Channel catfish are present but are not stocked in the lower Columbia River, so their presence indicates that some natural reproduction is occurring.

7.3.3 Supplementation

There are no supplementation programs or efforts in the lower Columbia River.

7.3.4 Harvest

There is no commercial harvesting of channel catfish.

Prior to 1983 there were no regulations governing the statewide catch, possession, minimum size limit, or maximum size limit for channel catfish in Washington. In 1983 a four-fish limit was established for Fazon Lake (Whatcom County). In 1988 the daily limit for Fazon Lake was decreased to two fish. A five-fish daily limit was established at Sprague Lake (Adams and Lincoln Counties) in 1987 and was in place until 2000, when it came under statewide rules. In 1998, limits were established statewide (for lakes, ponds and reservoirs), a five-fish daily limit with a minimum size of 12 inches and no more than one fish greater than 24 inches. In 2002, the statewide regulations were modified and the size limits were dropped.

The most productive channel catfish fisheries in Washington are found in areas where natural reproduction occurs, namely the lower Yakima Rivers and throughout the Washington portion of the Snake and mid (downstream of the Tri-Cities area) Columbia Rivers.

7.4 Factors Affecting Population Status

7.4.1 Harvest

There is limited fishing for channel catfish in the lower Columbia River and it is probably restricted to the upper Bonneville Pool. Data from the Volunteer Angler Diary Program has not shown any anglers targeting channel catfish, nor catching any in the lower Columbia River. There is no creel survey information that is specific to channel catfish above Bonneville Dam (Dennis Gilliland, WDFW, personal communication. However, from 1991 to 2002 creel survey data for channel catfish was collected during sturgeon creel surveys conducted below Bonneville Dam (Eric Winthrop, WDFW, personal communication).

Table 8-7. Channel catfish harvest, catch, and effort estimates from below Bonneville Dam creel surveys (1991-2002)

Year	Harvest	Catch	No. Trips
1991	*	*	*
1992	*	*	*
1993	*	*	*
1994	*	*	*
1995	*	*	*
1996	*	*	*
1997	*	*	*
1998	*	*	*
1999	*	*	*
2000	*	*	*
2001	*	*	*
2002	27	210	*
Total	27	210	*

* Data not available for inclusion in this report

7.4.2 Supplementation

Until now, channel catfish needed for stocking purposes have been imported from other states. In the future, it may become cost-effective to establish an in-state source of fingerling channel catfish for stocking projects, depending on the outcome of ongoing research efforts. There is no supplementation of channel catfish in the lower Columbia River, nor is there any plan to do so in the future.

7.4.3 Water Development

7.4.4 Dams

Dams may provide increased suitable spawning habitat as well as more favorable water temperatures. Bonneville Pool has a greatly reduced water velocity compared to the lower Columbia River unimpeded section. This may allow the water to warm up to temperatures more favorable for channel catfish. There may be some habitat available to channel catfish that would otherwise be unavailable if it were free flowing.

7.4.5 Flow Alterations

Channel catfish can be found in a variety of habitats (Becker 1983). They occur in rivers, lakes, and reservoirs. Channel catfish can be found inhabiting clear, rocky, swift-flowing streams, to slow-flowing, silty streams. They are often found in the tailraces of power dams.

Currently, there is insufficient research on channel catfish in the lower Columbia River to determine how they would be affected by flow alterations.

7.4.6 Channel Maintenance & Dredging

A study by Zimmerman and Parker (1995) did not find any catfish below Bonneville Dam. If channel catfish are actually present, it is unclear what the impacts of dredging would have on channel catfish.

7.4.7 Water Quality

Low oxygen levels can have a harmful affect on the early life stages of channel catfish (Becker 1983). If oxygen levels are too low, it can affect embryonic and larval development or even be lethal. The lethal or deleterious affects of low oxygen levels are dependent upon temperature (Becker 1983). Adult catfish are more tolerant of waters with below optimal oxygen levels (Becker 1983, Smith 1985.

7.4.8 Temperature

In most cases, Washington waters do not provide acceptable temperatures for successful reproduction. Lower temperatures would also result in decreased metabolism and decreased prey consumption. Conversely, warmer temperatures would increase metabolism and result in increased prey consumption. An increase in metabolism could result depending on the time of year, in an increase in consumption of juvenile salmonids (Poe et al. 1988; Vigg et al. 1988).

7.4.9 Turbidity

Although catfish prefer clean water, in some instances, turbidity could be beneficial to channel catfish. As previously mentioned, catfish prefer to spawn in cavities, crevices, or some area where there is some protective structure.

7.4.10 Chemicals

Since channel catfish are omnivorous, there is the possibility of bioacummulating methylmercury from predation on fish. Mercury occurs naturally in aquatic ecosystems and methylated mercury (methylmercury) is highly bioavailable for aquatic organisms. Methylmercury is accumulated quickly, but slowly depurated, which allows it to be biomagnified in higher trophic levels (Beckvar et al. 1996). Fish-eating predators tend to have the highest levels of methylmercury (Beckvar 1996). Methylmercury can affect reproduction, growth, behavior, and development in walleye. Borton et al. (1996) studied the effect of high-substitution bleached kraft mill effluent (HS BKME) on three species of fish, one of which was channel catfish. In the experiment, channel catfish were exposed to 0, 4, and 8% HS BKME by volume in experimental streams for 263. The channel catfish were not adversely affected by the effluent and their productivity increased.

7.4.11 Species Interactions

7.4.11.1 Competition

The channel catfish probably competes for food with other bottom dwelling feeding animals and with some predatory species of fish in its habitat (Scott and Crossman 1998).

7.4.11.2 Predation

Adult channel catfish do not have many predation issues as a result of their long spines (Becker 1983). However, young channel catfish are vulnerable to predation by insects, other fish, and fish-eating birds. There may be some cannibalism on young catfish by adults 12 inches or greater in length (Bailey and Harrison 1948).

7.4.12 Inventory & Assessment of Existing Management Plans

A draft Warmwater Fish Management Plan is currently for WDFW internal discussion only.

7.4.13 Inventory & Assessment of Existing Restoration & Conservation Projects

There are no restoration or conservation projects planned for channel catfish in the lower Columbia River.

7.5 References

Bailey, R.M., and H.M. Harrison, Jr. 1948. Food habits of the southern channel catfish, *Ictalurus lacustris punctatus*, in the Des Moines River, Iowa. Transactions of the American Fisheries Society 75:110-138.

Becker, George C. 1983. Fishes of Wisconsin. University of Wisconsin Press, Madison.

Borton, D.L., W.R. Streblow, W. K. Bradley, T. Bousquet, P.A. Van Veld, R.E. Wolke, and A.H. Walsh. 1996. Survival, growth, production and biomarker responses of fish exposed to high-substitution bleached kraft mill effluent in experimental streams. Pages 473-481 *In*: M.R. Servos, K.R. Munkittrick, J.H. Carey, and G.J. van der Kraak, editors. Environmental Fate and Effects of Pulp and Paper Mill Effluents. St. Lucie Press, Delray Beach, Florida.

Calhoun, A. 1965. Inland Fisheries Management. California Department of Fish and Game, Sacramento, California.

Clemens, H.P., and K.E. Sneed. 1957. The spawning behavior of the channel catfish *Ictalurus punctatus*. US Fish and Wildlife Service Special Science Report Fisheries No. 219.

Davis, J. 1959. Management of the channel catfish in Kansas. University of Kansas Museum of Natural History Miscellaneous Publication No. 21. Lawrence, Kansas.

Lampman, B.H. 1946. The Coming of the Pond Fishes. Binsford and Mort, Portland, Oregon.

Mansueti, A.J., and J.D. Hardy. 1967. Development of fishes of the Chesapeake Bay region. Part I. Natural Resources Institute, University of Maryland, Baltimore, Maryland.

Poe, T.P., H.C. Hansel, S. Vigg, D.E. Palmer, and L.A. Prendergast. 1988. Predation by northern squawfish, walleye, smallmouth bass, and channel catfish in a mainstem Columbia River reservoir: Part I. Feeding ecology during the salmonid smolt out-migration. Pages 13-55 *In*: T.P. Poe and B.E. Rieman, editors. Predation by resident fish on juvenile salmonids in John Day Reservoir, 1983-1986. Volume I. Final Report of Research. US Department of Energy, Bonneville Power Administration, Division of Fish and Wildlife, Portland, Oregon. Contract Nos. DE-AI79-82BP34796 and DE-AI79-82BP35097.

Robins, C.R., R.M. Bailey, C.E. Bond, J.R. Brooker, E.A. Lachner, R.N. Lea, and W.B. Scott. 1991. Common and scientific names of fishes from the United States and Canada. American Fisheries Society Special Publication 20. Bethesda, Maryland.

Scott, W.B., and E.J. Crossman. 1998. Freshwater Fishes of Canada. Galt House Publications Ltd. Oakville, Ontario.

Smith, C.L. 1985. The Inland Fishes of New York State. New York State Department of Environmental Conservation, Albany, New York.

Vigg, S., T.P. Poe, L.A. Prendergast, and H.C. Hansel. 1988. Predation by resident fish on juvenile salmonids in a mainstem Columbia River reservoir: Part II. Consumption rates of northern squawfish, walleye, smallmouth bass, and channel catfish. Pages 56-13-55 *In*: T.P. Poe and B.E. Rieman, editors. Predation by resident fish on juvenile salmonids in John Day Reservoir, 1983-1986. Volume I. Final Report of Research. US Department of Energy, Bonneville Power Administration, Division of Fish and Wildlife, Portland, Oregon. Contract Nos. DE-AI79-82BP34796 and DE-AI79-82BP35097.

Wellborn, T.L. 1988. Channel catfish life history and biology. Southern Regional Aquaculture Center Publication No. 180. Texas Agricultural Extension Service, Texas A&M University, College Station, Texas.

Wydoski, R.S., and R.R. Whitney. 1979. Inland Fishes of Washington. University of Washington Press. Seattle.

Zimmerman, M.P., and R.M. Parker. 1995. Relative density and distribution of smallmouth bass, channel catfish, and walleye in the lower Columbia and Snake Rivers. Northwest Science 69:19-28.



8.0 AMERICAN SHAD (Alosa sapidissima)

8.1 Introduction

American shad (*Alosa sapidissima*) is a member of the herring family Clupeidae and has a herring-like body, large and deep, with a row of dark spots on the side decreasing in size towards the posterior (Hart 1973). American shad can grow up to 30 inches long and weigh 12 pounds. In the Columbia River, American shad average 3-5 pounds (Wydoski 1979). Shad are native to the Atlantic coast and were introduced to the Pacific coast in the early 1870s. [Records document commercial landings in the Columbia River in 1885.] Shad have become abundant and well established in the Columbia River and tributaries, including the Snake River and the Willamette Rivers (WDFW and ODFW 2002). Shad are now found from southern California to Kodiak Island, Alaska (Hart 1973).

Extensive biological and ecological information exists about American shad in its native Atlantic coast habitat. Similar information is lacking about American shad in the Columbia River system. Shad migrate upstream with adult salmon through fishways in the Columbia River dam system. Competition between salmonids and American shad for passage through fishways has resulted in some dams being modified to allow for better shad access to upstream habitat (Wydoski 1979). American shad have migrated past Bonneville, The Dalles, John Day, McNary, and Priest Rapids Dams and as far as the Lower Granite Dam on the Snake River (WDFW and ODFW 2002).

On the Atlantic coast, American shad are a popular commercial and sport fish. In the Columbia River, American shad are under utilized in the commercial and sport fisheries. Between 1990–2000, approximately 4% of the annual American shad run was harvested (WDFW and ODFW 2002), rising to approximately 6% in 2001 and 7% in 2002 (WDFW and ODFW 2003). The Management Plan chapter of this subbasin plan includes additional information on American shad.

8.1.1 Life History & Requirements

American shad are anadromous with the ability to return to spawn for several years. They live most of their life in marine waters where little is known of their life history on the Pacific coast. Returning American shad begin entering the Columbia River in May. The timing of spawning runs is temperature-dependent. The peak movement of shad through the Bonneville

Dam occurs during temperature ranging from 16.5-19° C (Leggett 1973). In the Columbia River system, spawning occurs in June–August (Wydoski 1979).

American shad spawn in groups of one female and one to several males. Eggs are semi-buoyant and develop quickly, hatching within 6–10 days. Young fish remain in the river until late fall when they out-migrate to marine water. American shad are plankton feeders in fresh water and, as adults, will filter food (like mysid shrimp) through gill rakers. American shad spend 3–4 years at sea before becoming sexually mature (Morrow 1980).

8.1.2 Spawning Conditions

American shad may spawn immediately on entering fresh water or may migrate upstream several miles to spawn. Water temperature influences the timing of spawning runs. The farther North in latitude, the later in the year shad will spawn. In the Columbia River American shad spawn in June–August when water temperatures are 15.5-18.3° C (Wydoski 1979) and where water velocity is less than 0.7 m/s (Ross et al. 1993).

Spawning usually occurs in the evening over fine gravel in shallow water. One female may emit eggs over a period of several days before all eggs have been dispersed (Olney et al. 2001). The number of eggs depends on size of female. Estimates of fecundity range from 116,000-616,000 per female (Morrow 1980). Fecundity of Hudson River American shad—an original source of Pacific coast shad—range from 116,000-468,000 (MacKenzie et al. 1985).

8.1.3 Incubation

Fertile American shad eggs are about 3.5 mm in diameter, pale pink to amber in color, semi-buoyant and non-adhesive. The eggs are shed over sandy pebbly substrate where they gradually drift downstream while developing to maturity. Eggs can be found at any depth during spawning season, but are most numerous near the bottom (Moyle 2002). Eggs hatch in 6–8 days at temperatures ranging from 14-17° C. Colder water increases the length of time to hatching (Morrow 1980).

8.1.4 Larvae & Juveniles

Newly-hatched shad are 9-10 mm in length. The yolk sac is absorbed in 4–5 days. Within 10–12 days after hatching, shad larvae will begin feeding primarily on copepods and chironomid larvae and in 3–4 weeks will reach approximately 2 cm long, with fully-developed fins. Juvenile shad stay in fresh water for several weeks before moving seaward in late fall. American shad grow to a size of 3.7 to 11.2 cm before leaving fresh water (Morrow 1980).

A study of habitat use by premigratory American shad in the Delaware River suggests that juvenile shad are habitat generalists and use submerged aquatic vegetation (Ross et al. 1997). A study of American shad in the Columbia River showed that shad larvae were found in the main channel, shorelines, sloughs, and backwater habitats (Petersen et al. In press). American shad larvae were found to be more abundant in the heavily vegetated backwaters of the lower Columbia River and are denser at night (Gadomski and Barfoot 1998).

8.1.5 Adult

American shad in the Columbia River average 1.5-2.3 kg and 43-55.8 cm long (Wydoski 1979). Shad can live to be 11 years old. Females mature between 4–6 years, and grow slightly larger than males. Male shad mature between 3–5 years (Morrow 1980, Wydoski 1979). Shad are plankton feeders, filtering copepods and mysids through their gill rakers. Most shad have a diel vertical migration as they follow their principal food source (MacKenzie et al. 1985).

8.1.6 Movements in Fresh Water

American shad flourished on the West Coast and in the Columbia River after their introduction in the late 1800s. The reasons for shad abundance vary, but it is strongly believed that the freshwater habitat created by dam reservoirs is ideal for spawning and rearing (Petersen et al. In press, Monk et al. 1989). The Dalles Dam was built in 1956, the adult shad count at Bonneville Dam (downstream) increased from a 22–year average of 15,475 fish (1938–59) to 329,850 fish in the period 1960–64 (Wydoski 1979) (Figure 5-14).

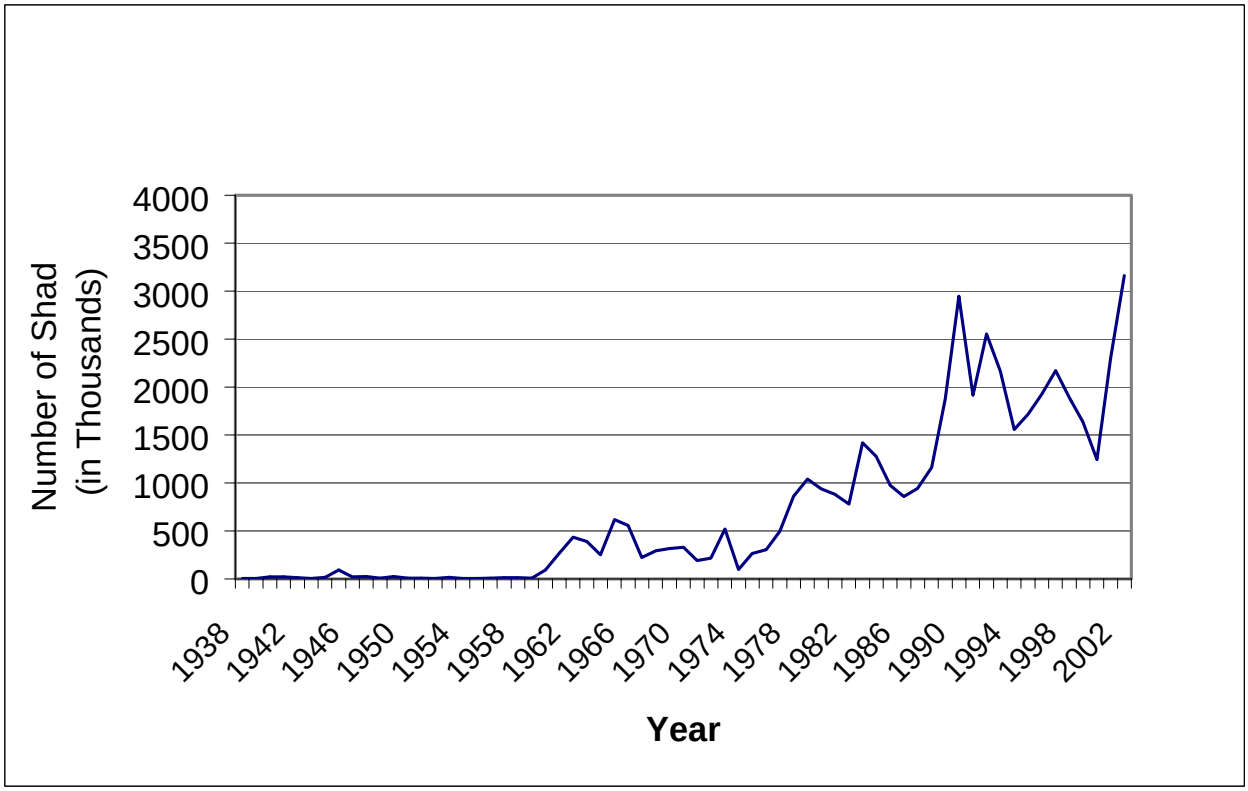

Figure 5-**14**. Minimum numbers (in thousands) of American shad passing Bonneville Dam, 1938–2002 (WDFW and ODFW 2002)

American shad move upstream during the same spawning run time as spring chinook, and shad have migrated upstream as far as the Priest Rapids Dam, past Ice Harbor Dam into the Snake River. The sheer abundance of shad returning upstream causes crowding at fish ladders designed for the passage of Pacific salmon. The annual peak of upstream shad migration occurs during May–July. In June 2003, approximately 4,025,000 adult shad migrated through the Bonneville Dam fishway. During the same month, 73,600 chinook and 26,400 sockeye passed through Bonneville Dam fishway (DART). The American shad run size is probably higher than the dam counts because many adults spawn below Bonneville Dam (Petersen et al. In press).

Fish ladders at some dams have improved the passage of American shad. When the John Day Dam became operational in 1968, American shad were either reluctant or unable to pass through the submerged orifices in the dam's two fish ladders. This resulted in large numbers of shad dying and blocking the fish barrier screens (Monk et al. 1989). Modifications in 1970 to the fish ladders reduced the flow velocity and created surface passage weirs. Similar modifications were made to Bonneville Dam in 1974. There were no significant differences in the upstream

migration of salmonids after the changes were made to the fishways (Monk et al. 1989).(Figure 5-15).

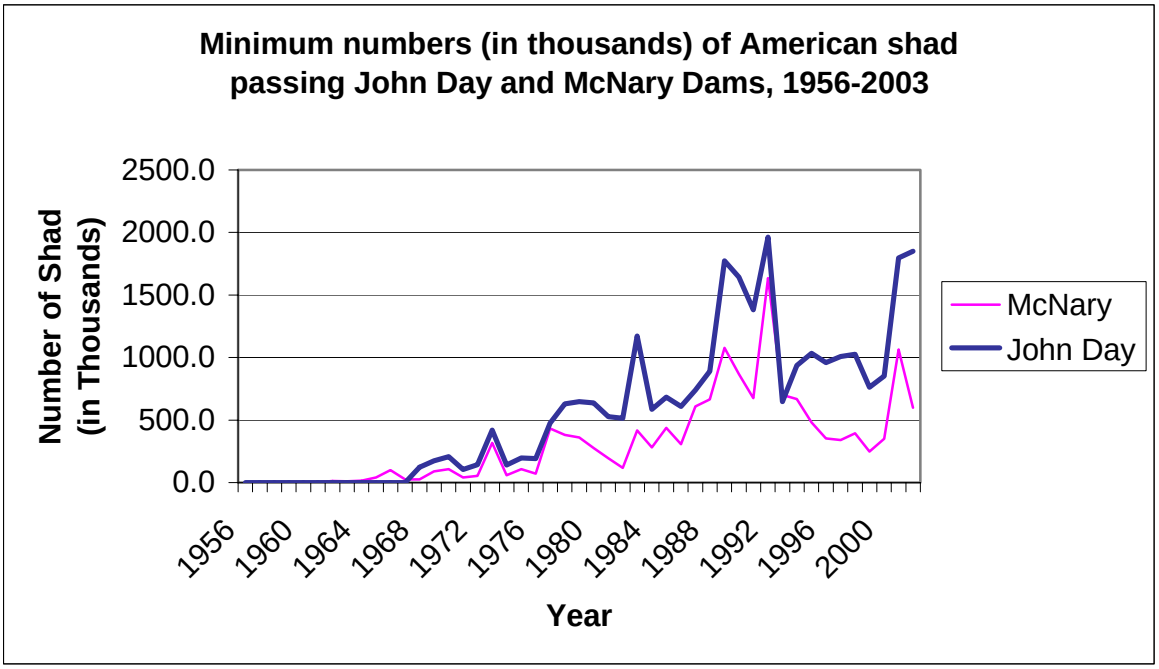

Figure 5-**15**. Minimum numbers (in thousands) of American shad passing through John Day and McNary Dams, 1956–2003 (DART 2003).

8.1.7 Ocean Migration

Once American shad have spawned, they begin feeding again on their return to salt water (Morrow 1980). Little is known of the ocean stage of shad life on the Pacific coast. Tagging studies on the Atlantic coast have shown American shad migrated 2,400 miles annually from the St. John's River in Florida north to Nova Scotia (Leggett 1973). It is believed that Columbia River shad follow similar migration patterns: a northward migration in summer and a southward migration in winter (Leggett and Whitney 1972). Following their introduction into the Sacramento River in 1871, shad appeared at Vancouver Island, British Columbia in 1876 and by 1904, had migrated as far as Cook Inlet, Alaska (Morrow 1980).

8.2 Population Identification & Distribution

The American shad introduced into the Sacramento River came from a hatchery on New York's Hudson River. In 1885, shad were introduced into the Columbia River from the Susquehanna River in Pennsylvania (WDFW and ODFW 2002). However, shad had been observed in the Columbia River earlier. It is believed they were transported northward by the Davidson Current that flows from San Francisco to Vancouver Island (Ebbesmeyer and Hinrichsen 1997). Shad have become very abundant in the Columbia River system, with as many as 4 million shad estimated in 1990 (WDFW and ODFW 2002).

8.2.1 Life History Differences

Only one species of shad (*Alosa sapidissima*) is found in the Columbia River and there are no other species or subspecies with different life histories on the Pacific coast.

8.2.2 Genetic Differences

Little is known about American shad genetic variations in the Columbia River. In a study of American shad developmental physiology, differences between stocks from the Columbia River (Pacific coast) and the Delaware River (Atlantic coast) were observed as part of an effort to reestablish American shad runs in the Susquehanna River (Rotifers et al. 1992). Biologists collected American shad eggs from the Columbia River and Delaware River to use in production at the Van Dyke Fish Hatchery in Thompsontown, Pennsylvania. Columbia River American shad grew significantly faster, attained greater final weight, and were more tolerant of changes in temperature and salinity than the Delaware River shad. Electrophoresis analysis of the Columbia River and Delaware River stocks revealed allelic differences at one locus (creatine kinase). The researchers suggested that the genetic variation might be due to natural selection in the Columbia River populations after introduction to the Pacific coast. The researchers also suggested that fish managers further investigate genetic variations of American shad stocks before using out-of-basin stocking for restoration projects (Rottiers et al. 1992).

8.3 Status & Abundance Trends

8.3.1 Abundance & Productivity

American shad are well established in the Columbia River and its tributaries, including the Snake River. In 2002, 81,373 shad passed the Ice Harbor Dam on the Snake River and 4775 shad passed Priest Rapids Dam. Since 1977, the estimated minimum run sizes of shad in the Columbia River have been over 1 million fish. In 1990, the estimated minimum run size was a record high of 4 million fish (WDFW and ODFW 2002) (Figure 5-16).

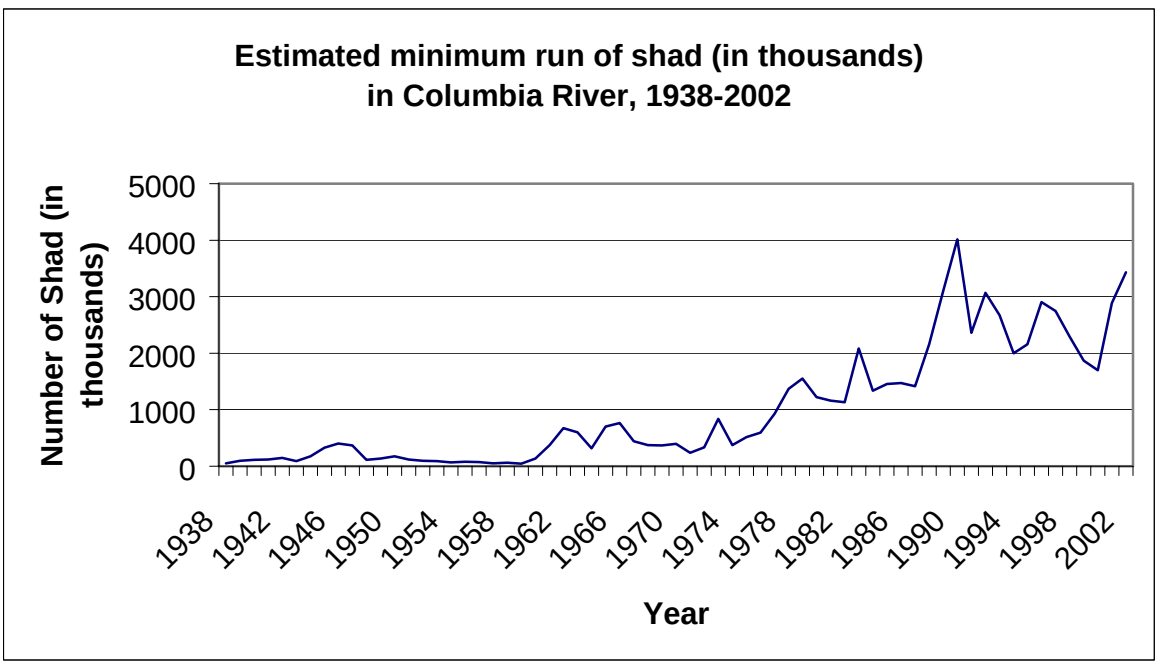

Figure 5-16. Estimated minimum run of American shad in Columbia River, 1938–2002

8.3.2 Supplementation

Numerous hatcheries for American shad exist on the Atlantic coast. No supplementation hatcheries or projects for American shad exist in the Columbia River.

8.3.3 Harvest

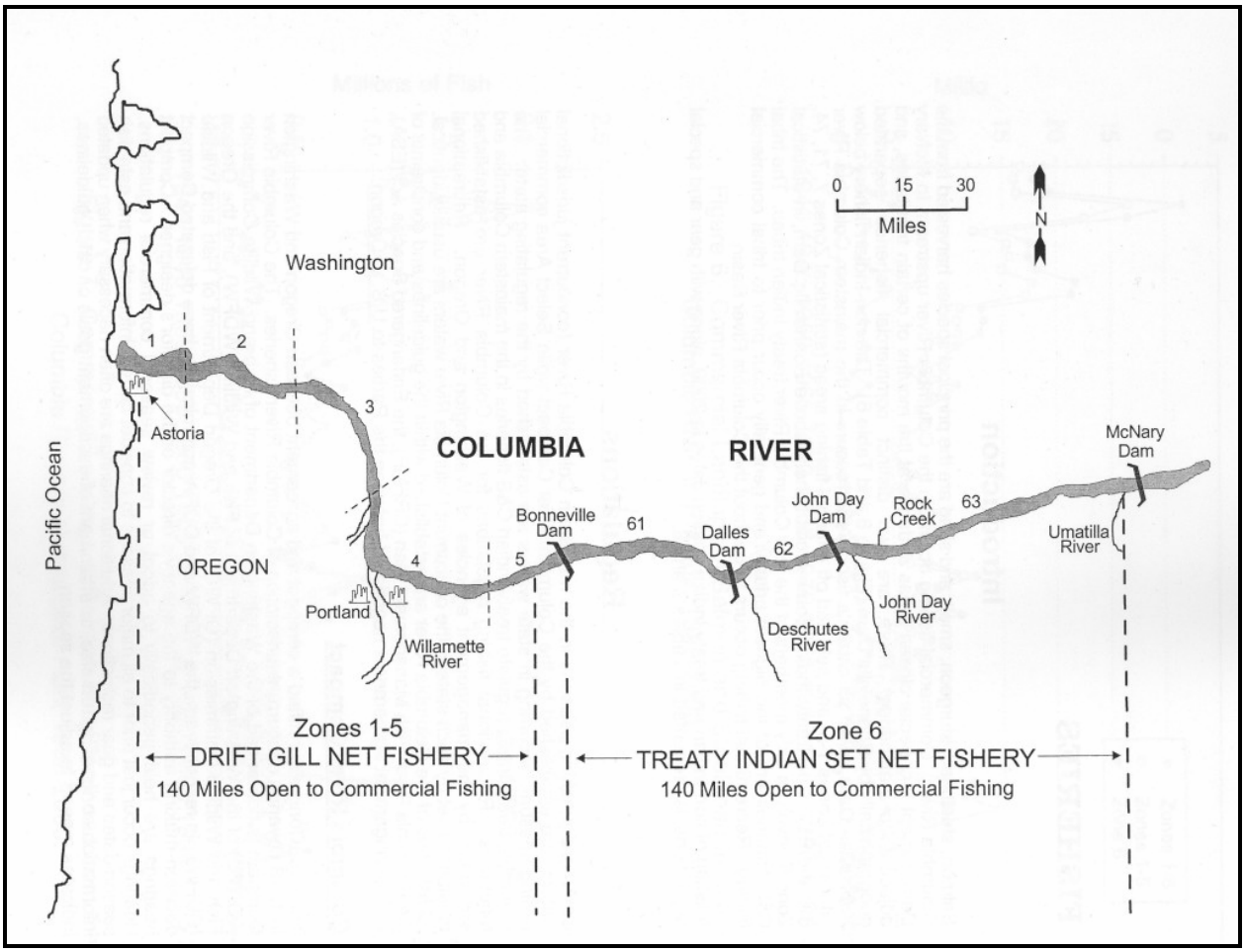

Figure 5-**17**. Commercial fishing zones on Columbia River below McNary Dam (WDFW and ODFW, 2002)

Commercial harvest of American shad in the Columbia River mainstem is jointly regulated by Washington and Oregon within the guidelines of the Columbia River Compact. Non-treaty commercial fishing takes place downstream from Bonneville Dam, while Treaty fishing takes place from upstream of Bonneville Dam to McNary Dam (Figure 5-17). American shad are taken by gill nets in the commercial fishery. A typical season runs May–June. The commercial shad fishery has been limited because the run coincides with spawning runs of spring chinook, summer chinook, sockeye, and summer steelhead. Since 1996, shad fishing has been restricted to a daily period from 3–10 pm and is restricted to shorter, shallower nets to limit the capture of salmonids (WDFW and ODFW 2002). Figure 5-18 shows the overlap of shad and salmonid species passing through Bonneville Dam during May–August (WDFW and ODFW 2003).

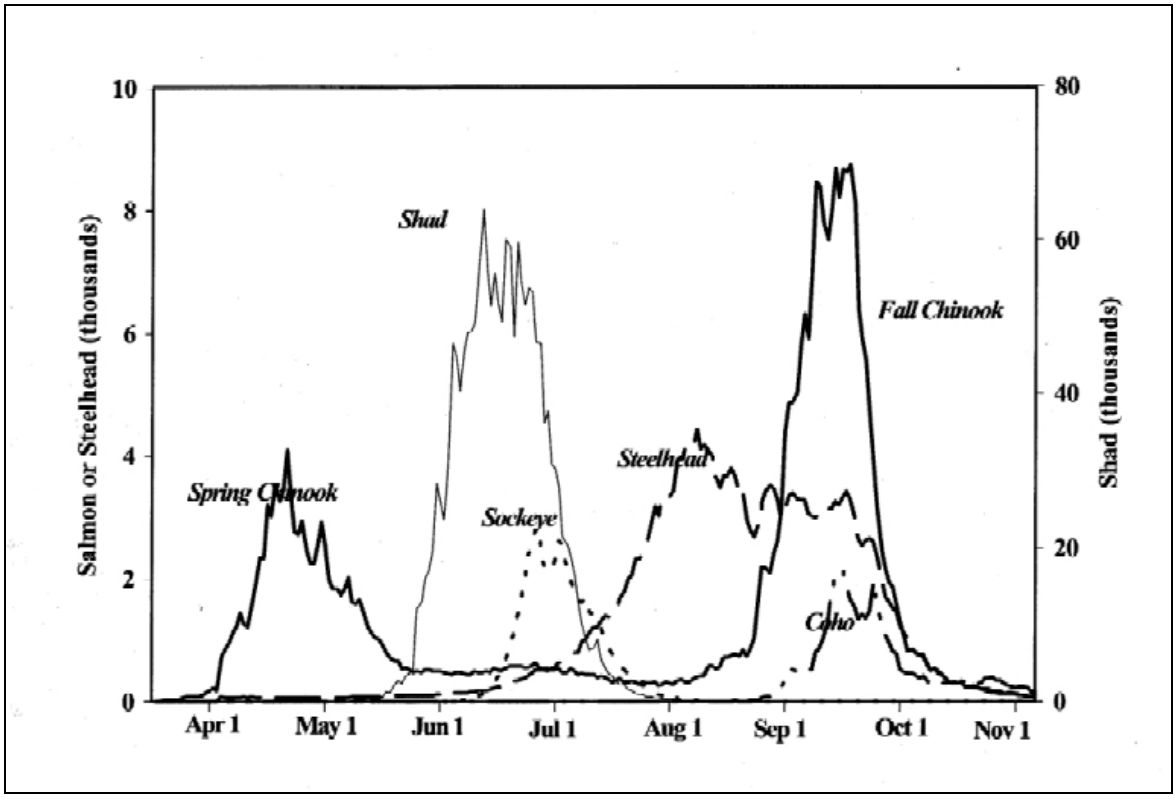

Figure 5-18. Average daily counts of salmon, steelhead, and shad at Bonneville Dam, 1986–2001 (WDFW and ODFW, 2003)

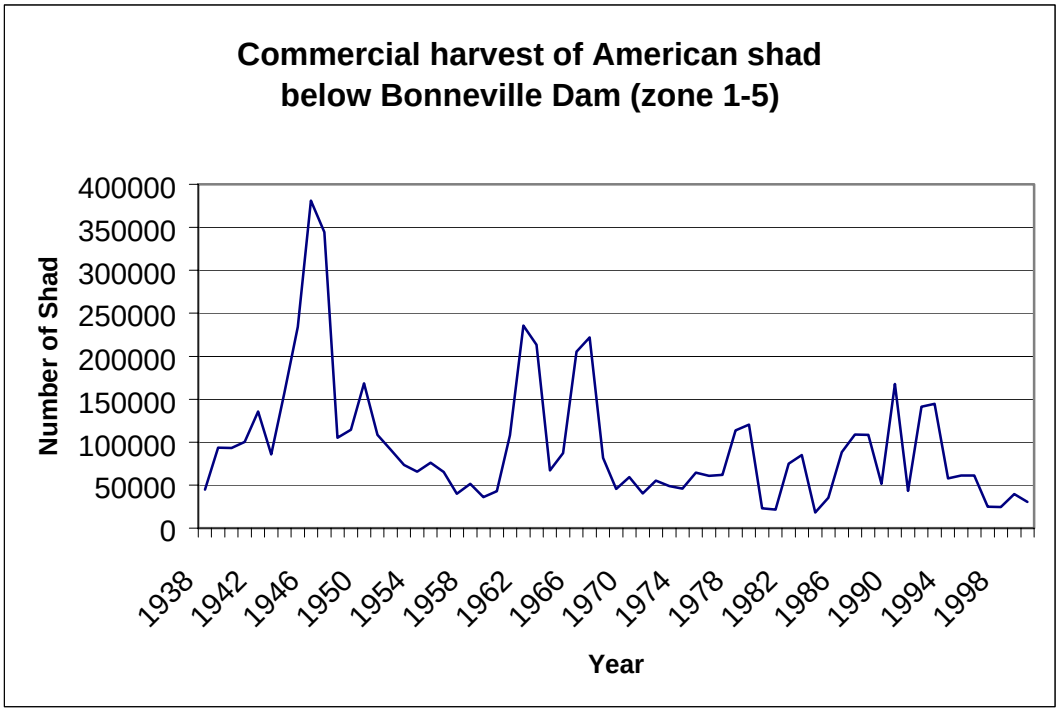

Figure 5-**19**. Commercial harvest of American shad, 1938–2000 (WDFW and ODFW, 2002)

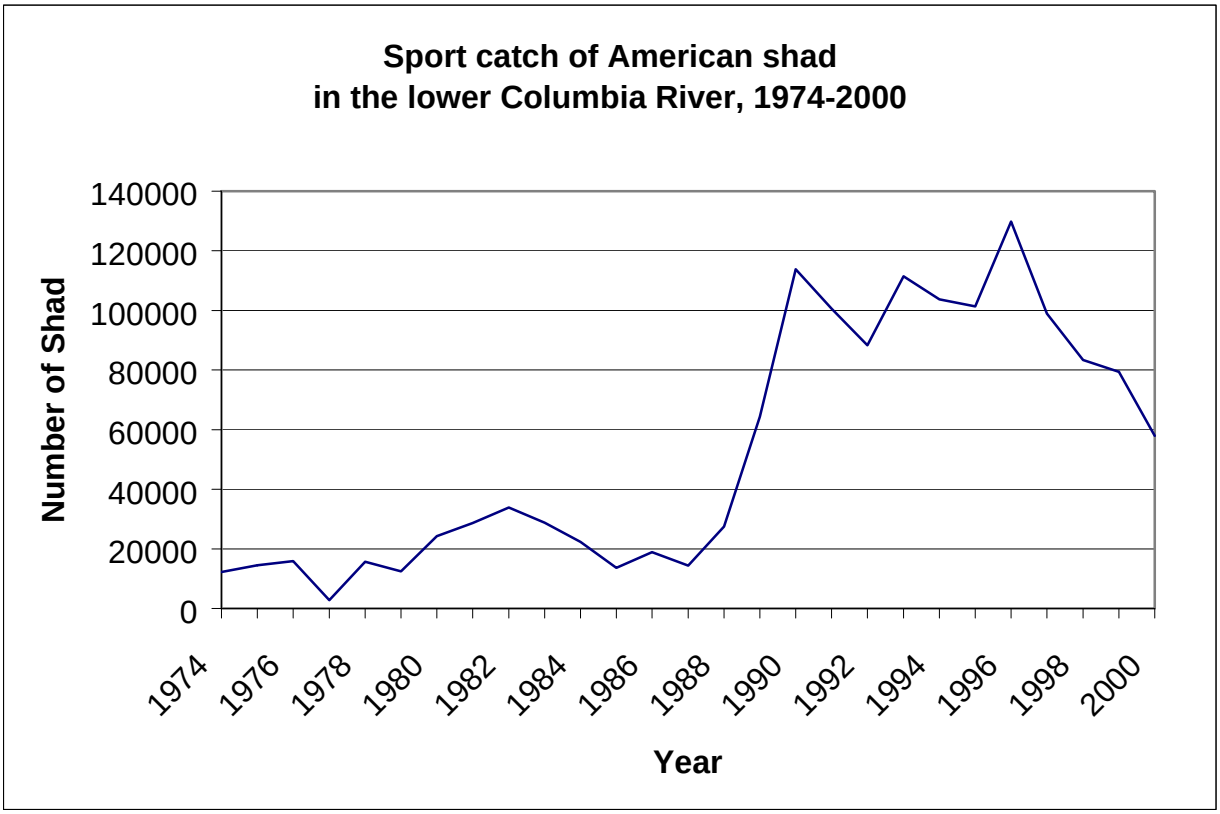

Figure 5-**20**. Sport catch of American shad, 1974–2000 (WDFW and ODFW, 2002)

The combined commercial and sport non-treaty harvest for 2001 and 2002 were 163,400 and 211,200 shad, respectively (Figure 5-19 and Figure 5-20).

8.4 Factors Affecting Population Status

8.4.1 Water Development

Hydropower development on the Columbia River increased habitat for American shad by creating reservoirs and backwater habitats. Improved access to upstream spawning areas on the Columbia River has positively affected American shad populations. Before the John Day Dam was modified in 1972, an average of 18% of the shad run successfully passed upstream. After modification, shad passage increased to an average of 73% of estimated run (Monk et al. 1989). Estimated run sizes of shad in the Columbia River have been over 1 million fish since 1977 (WDFW and ODFW 2002).

8.4.2 In-Channel Habitat Conditions

It is unknown how American shad may be affected by in-channel conditions. Shad eggs are semi-buoyant and drift downstream (Moyle 2002) or may settle within the river substrate (Morrow 1980). Shad larvae will migrate downstream in late fall.

8.4.3 Species Interactions

Due to the abundance of American shad in the Columbia River, system studies have been launched to investigate species interactions between shad, salmonids, and other fish species such as northern pikeminnows, smallmouth bass, and walleye (Petersen et al. In press). A pattern is

slowly emerging that may show the existence of American shad is changing trophic relationships with the Columbia River. One study found that in the lower estuary (up to RKm 62) shad diet overlapped with subyearling salmonid diets, which may indicate competition for food. Juvenile shad and salmonids also utilize similar heavily-vegetated backwater habitats (McCabe et al. 1983). Another study examined the abundance of shad as prey on the faster growth rates of northern pikeminnows, which in turn are significant predators of juvenile salmonids (Petersen et al. In press).

Commercial harvest of American shad has been restricted because the spawning run coincides with depressed runs of summer and spring chinook, sockeye, and summer steelhead (WDFW and ODFW 2002).

8.5 References

Craig, J.A. and R.L. Hacker. 1940. The history and development of the fisheries of the Columbia River. US Bureau of Fisheries Bulletin 49(32):132-216

DART (Data Access Real Time) Adult Passage Summary Report. Columbia Basin Research. School of Aquatic & Fisheries Sciences University of Washington http://www.cbr.washington.edu/dart/adultsum.html. April 2003.

Ebbesmeyer, C. and R. Hinrichsen. 1997. Oceanography of the Pacific Shad Invasion. Shad Journal, The Shad Foundation. Seattle http://www.cqs.washington.edu/~hinrich/foundation.html. April 2003

Gadomski D.M. and C.A. Barfoot. 1998. Diel and distributional abundance patterns of fish embryos and larvae in the lower Columbia and Deschutes Rivers. Environmental Biology of Fishes Vol.51:353-368.

Hammann, M.G. 1981.Utilization of the Columbia estuary by American shad, *Alosa sapidissima*. Estuaries. Vol 4:3.

Hart, J. L. 1973. Pacific Fishes of Canada. Bulletin of the Fisheries Research Board of Canada. Ottawa. 180:148-150.

Leggett, W.C. 1973. The migrations of shad. Scientific American.Vol. 228:3 pp.92-98.

Leggett, W.C. and R.R. Whitney. 1972. Water temperature and the migrations of American shad. Fishery Bulletin: Vol.70:3.

MacKenzie, C., L.S. Weiss-Glanz, and J.R. Moring. 1985. Species profiles: life histories and environmental requirements of coastal fishes and invertebrates (mid-Atlantic)-American shad. US Fish and Wildlife Service Biological Reports 82(11.37) US Army Corps of Engineers TR EL-82-4.

McCabe Jr., G T., D.M. William, R. L. Emmett and J.T.Durkin. 1983. Interrelationships between juvenile salmonids and nonsalmonid fish in the Columbia River estuary. Fishery Bulletin:Vol.81:4.

Monk, B., D.Weaver, C.Thompson and F.Ossiander.1989. Effects of flow and weir design on the passage behavior of American shad and salmonids in an experimental fish ladder. North American Journal of Fisheries Management Vol. 9:60-67.

Morrow, J. E.1980. The freshwater fishes of Alaska, Alaska Northwest Publishing. Anchorage, Alaska.

Moyle P.B., 2002. Inland Fishes of California. University of California Press. Berkeley.

Olney, J.E. S.C. Denny and J.M. Hoenig. 2001. Criteria for determining maturity stage in female American shad, *Alosa sapidissima*, and a proposed reproductive cycle. Bulletin Francais de la Peche et de la Pisciculture.2001.881-901.

Petersen, J.H., R.A.Hinrichsen, D.M.Gadomski, D.H. Feil and D.W. Rondorf. In press. American shad in the Columbia River. American Fisheries Society Symposium.

Quinn, T.P. and D.J. Adams. 1996. Environmental changes affecting the migratory timing of American shad and sockeye salmon. Ecology Vol. 77:4.

Quinn, T.P., S. Hodgson, and C. Peven. 1997. Temperature, flow, and migration of adult sockeye salmon (*Oncorhynchus nerka*) in the Columbia River. Canadian Journal Fisheries Aquatic Sciences. 54:1349-1360.

Ross, R.M. and T.W.H. Backman. 1992. Larval American shad: effects of age and group size on swimming and feeding behavior. Transactions of the American Fisheries Society Vol. 121:508-516.

Ross, R.M., R.M. Bennett, and T.W.H. Backman. 1993. Habitat use by spawning adult, egg, and larval American shad in the Delaware River. Rivers 4: 227-238.

Ross, R.M., R.M. Bennett and J.H. Johnson. 1997. Habitat use and feeding ecology of riverine juvenile American shad. North American Journal of Fisheries Management 17964-974.

Rottiers, D.V., L.A. Redell, H.E. Booke and S. Amaral. 1992. Differences in stocks of American shad from the Columbia and Delaware Rivers. Transactions of the American Fisheries Society Vol. 121:132-136.

Savoy, T.F. and V.A.Crecco.1988. The timing and significance of density-dependent and density-independent mortality of American shad, *Alosa sapidissima*. Fishery Bulletin:Vol. 86:3.

WDFW and ODFW 2002. Status report—Columbia River fish runs and fisheries, 1938-2000.

WDFW and ODFW 2003. Joint staff report concerning commercial seasons for spring chinook, steelhead, sturgeon, shad, smelt, and other species and miscellaneous regulations for 2003. Joint Columbia River Management Staff. Jan. 23, 2003.

Wydoski, R.S., R.R. Whitney. 1979. Inland Fishes of Washington. University of Washington Press. Seattle.

9.0 SMALLMOUTH BASS *(Micropterus dolomeiui)*

9.1 Introduction

Smallmouth bass belong to the order Perciformes and family Centrarchidae (the sunfishes). Perciformes can be found throughout North America and Europe (Scott and Crossman 1998). More than 70 families of fishes comprise this order. The family Centrarchidae contains 10 genera and 30 species and they are normally grouped as sunfishes, crappies, and basses (Scott and Crossman 1998). The dorsal fin is made up a spiny-rayed portion and a soft-rayed portion—distinctive to centrarchids (Scott and Crossman 1998). Unlike percids, the two parts of the dorsal fin are closely connected. Some Centrarchids are the most colored and attractive North American warmwater fishes (Scott and Crossman 1998). Centrarchids were originally restricted to North America but have been introduced elsewhere. They inhabit slow-moving streams and the shallow areas of warm, rocky, and vegetated lakes (Scott and Crossman 1998).[7]

The original North American distribution of smallmouth bass extended from Minnesota and southern Quebec, south to the Tennessee River drainage, and as far west as eastern Oklahoma (Becker 1983). Because of their popularity with anglers, smallmouth bass have been extensively transplanted throughout the continental United States, and are now found in virtually every corner of the mainland US, with the single exception of the extreme southeast (Becker 1983) (**Error! Reference source not found.**).

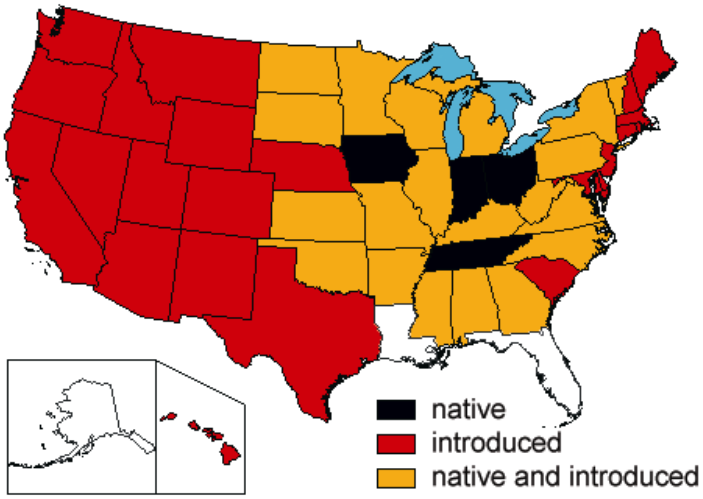

Figure 7-21. Range of smallmouth bass in the US (map courtesy of USGS)

The first documented introduction of smallmouth bass in Washington occurred in 1924, when a shipment of smallmouth arrived from the "east" and was released by a private individual into a small lake on Blakely Island in the San Juans (Lampman 1946). Other early plants were made into Lake Washington in 1925 and into the Yakima River in 1926 (Lampman 1946). Since then, smallmouth have become widely distributed across Washington, and significant populations are now found in a fairly large number of Washington streams and lakes, including the Columbia, Snake, Yakima, Okanogan, and Grande Ronde Rivers, and Lake Washington, Lake Sammamish, Lake Whatcom, Lake Stevens, Lake Osoyoos, Moses Lake, Potholes Reservoir, and several other smaller lakes on either side of the Cascade Mountains (Wydoski and Whitney 1979) (**Error! Reference source not found.**). WDFW has expanded the range of smallmouth bass in Washington through a program of selective transplantation aimed at increasing fishing opportunity and success rates for this highly-prized sport fish. In recent years,

[7] The illustration of the smallmouth bass at the beginning of this chapter is by Virgil Beck, courtesy of the Wisconsin Department of Natural Resources.

smallmouth bass have been successfully transplanted into Banks Lake (1981), Mayfield Lake (1982), Lake Whatcom (1983), Palmer Lake (1983), and Lake Goodwin (1984) (Fletcher 1986).

It is important to have properly managed smallmouth bass populations in Washington to satisfy a growing public demand for recreational fishing opportunities and harvest. There is concern that smallmouth bass may negatively impact other native species, specifically salmonids. Smallmouth bass and salmonids have overlapping habitats. However, in 1985 WDFW completed an exhaustive evaluation of the interaction between smallmouth bass and native salmonid populations in the Northwest. Fletcher (1991) found that there was no clear evidence of reduced salmonid survival as a result of smallmouth bass interaction. However, smallmouth bass may negatively impact other native fish species. The Management Plan chapter

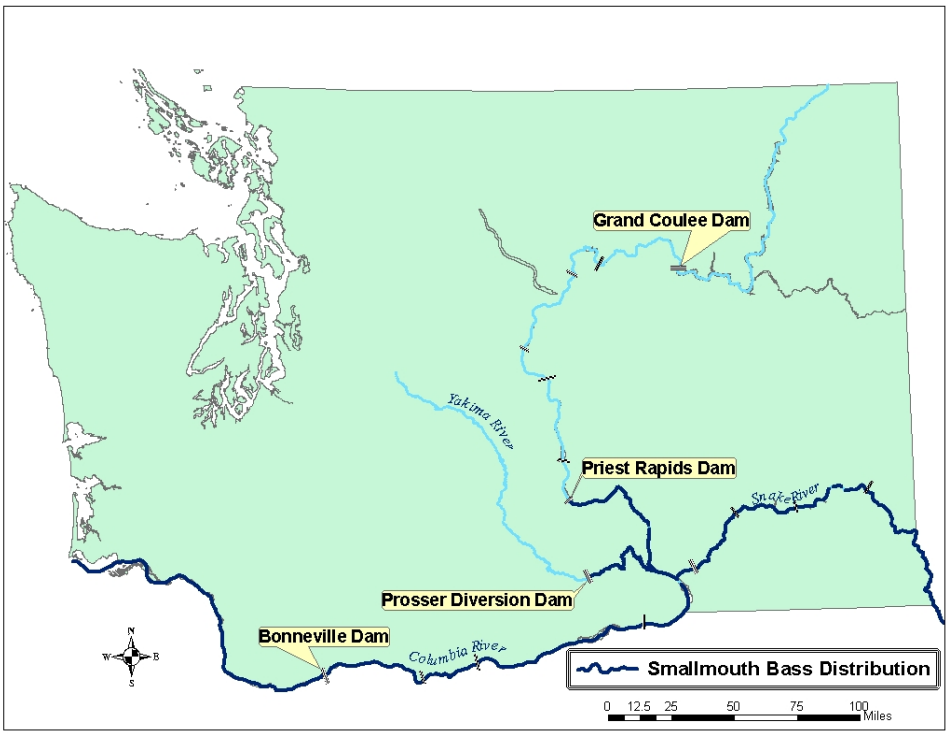

of this subbasin plan includes additional information on smallmouth bass.

Figure 7-22. Distribution of smallmouth bass in the Columbia and Snake Rivers

Before the 1930s, managing smallmouth bass and other non-indigenous warmwater game fish species primarily aimed at increasing their availability to Washington anglers. During this period, little was known of the biology, life history, or habitat requirements of this recently-introduced species, or how it was adapting to Washington's cooler water ecosystems.

Before 1935, bass fishing regulations were established by individual county governments and varied widely (Zook 1993), ranging from no catch or size limit to surprisingly conservative regulations. These included spring spawning closures and somewhat restrictive catch and size limits. Statewide fishing regulations were not established for bass and other warmwater game fish species until 1935, a year after the Department of Game was established (Zook 1993).

From 1935-50, the catch and possession limits for bass in Washington were 20 fish, not to exceed 10 pounds plus one bass.

The subsequent history of bass fishing regulations is summarized in **Error! Reference source not found.**. Current statewide harvest regulations for smallmouth bass went into effect in April 2001. They include a daily catch limit of five bass, only bass less than 12 inches (30 cm) or greater than 17 inches (43 cm), with no more than one bass over 17 inches (43 cm). The possession limit allows for two daily catch limits to be retained. There is no minimum size limit for bass.

A small, but growing body of lakes and rivers in the state are managed with special harvest regulations for bass. These regulations often include a slot size limit (bass between either 12-15 inches [30-38 cm] or 12-17 inches [30-43 cm] being protected from harvest), catch and release stipulations, or restrictive size and/or daily limits. The objective of protected length or slot limit regulation is to increase the number of larger bass in the population, for either recreational or predation reasons (Gablehouse 1986).

Sport fishing regulations covering the lower Columbia River have essentially followed the statewide regulations (**Error! Reference source not found.**). Whereas the statewide regulations changed in 2002, the lower Columbia regulations have remained virtually unchanged since mid-April 1992. Only the possession limits have changed.

9.2 Life History Requirements

9.2.1 Spawn Timing & Conditions

Smallmouth spawn along shoreline areas of large rivers and lakes, preferring gravel and rubble, but also utilizing sand and large rock as spawning substrate when necessary (Becker 1983). Spawning activity is normally initiated when the water temperature reaches the 60-65°F (15.6-18.3°C) range. However, smallmouth bass spawning activity has been reported at water temperatures as low as 53°F (11.7°C) (Becker 1983). Most smallmouth bass spawning occurs between mid-May and late June in Washington (Fletcher 1982). Spawning is usually located in 2-5 feet (0.6-1.5m)of water and adjacent to a log, boulder, or other submerged cover.

9.2.2 Incubation

The number of smallmouth bass eggs per nest ranges from 2,000 to 10,000. The eggs are a light amber to pale yellow in color, demersal, adhesive, and 1.2-2.5 mm in diameter (Scott and Crossman 1998). It normally takes somewhere between 9.5 days at 55°F (12.8°C) to 2.25 days at 75°F (23.9°C) for eggs to hatch. Flooding, which results in a rapid drop in water temperature and/or excessive siltation, and excessive lowering of the water level during spawning are the two most common habitat-related reasons for reproductive failure (Becker 1983).

Table 7-8. History of bass sport fishing regulations for Washington and the lower Columbia River

Year	Statewide Daily Bag Limit	Size Minimum	Size Maximum	Lower Columbia River
1935	20 fish not to exceed 10 lbs. plus one bass	none	none	same as statewide regs.
1951	15 fish not to exceed 10 lbs. plus one bass	none	none	same as statewide regs.
1956	none	none	none	same as statewide regs.
1963	10 fish not to exceed 20 lbs. plus one bass	none	none	same as statewide regs.
1976	10	none	no more than 3 > 17"	same as statewide regs.
1980	10 fish possession limit	none	no more than 3 > 17"	same as statewide regs.

1992	5	none	no more than 3 > 15"	same as statewide regs.
2001	5	none	no more than 3 > 15"	same as statewide regs.
2002	5	only fish <12" and >17" with no more than one bass >17"		no more than 3 > 15"

9.2.3 Larvae & Juveniles

Newly-hatched smallmouth bass fry may remain in a tightly grouped ball in the nest for up to 15 days after hatching, after which they leave the nest and begin to disperse. Young smallmouth bass begin their carnivorous existence very early in life, feeding on midge larvae, Daphnia, and other small crustaceans even before their yolk-sac is completely absorbed. The yolk-sac is absorbed in approximately 6-15 days (State of Iowa DNR, 2001). By the time they reach 3 inches in length, juvenile smallmouth bass are actively feeding on crawfish, other bass fry, and almost any other suitably-sized life form that swims or floats (Becker 1983).

9.2.4 Adult

Smallmouth bass prefer medium to large rivers and large, clearwater lakes (Becker 1983). They are most often associated with gravel or rocky substrate, but thriving populations of smallmouth bass are found in a number of Washington waters with little or no rocky habitat, most notably Lake Sammamish (Wydoski and Whitney 1979). In these cases, rooted aquatic vegetation and other forms of natural or artificial cover play an especially important role in providing the required spawning, rearing, and feeding cover (Becker 1983). Rock outcroppings, boulders, logs, aquatic vegetation, and in some cases, artificial structures such as bridge pilings and boat docks protect juveniles from predation and concentrate forage for feeding adults. Smallmouth bass prefer water temperatures in the 70-80°F (21.1-26.7°C) degree range (Wydoski and Whitney 1979). During the long hot days of summer, smallmouth bass will seek deeper, cooler water (Scott and Crossman 1998). In the lower Columbia River above Bonneville Dam, smallmouth bass can be similarly distributed throughout the reservoir (Zimmerman and Parker 1995). Below the dam, smallmouth bass are fewer in number and are basically found down river as far as RKm 71 (Zimmerman and Parker 1959). Smallmouth bass have a home range and do not travel long distances (Wydoski and Whitney 1979; Scott and Crossman 1998; Becker 1983).

The diet of adult smallmouth bass consists primarily of fish, crawfish, and aquatic insects. Of the fish species eaten, various cyprinids, perch, and sunfish are the most common fish species consumed by adult smallmouth bass (Becker 1983). In the lower Columbia River, smallmouth bass primarily preyed upon sculpins, cyprinids, suckers, and sand rollers (Zimmerman 1999). Crayfish were the most important non-fish food item consumed by smallmouth bass (Ward and Zimmerman 1999). Zimmerman (1999) also found that, during the spring and summer, smallmouth bass consumed more fish in the lower Columbia River below Bonneville Dam than above. Smallmouth bass also prey upon juvenile salmonids (Gray et al. 1984; Beamesderfer and Rieman 1988; Connolly and Rieman 1988; Rieman and Beamesderfer 1988; Rieman et. al. 1991; Ward and Zimmerman 1999; Zimmerman 1999). Salmonid consumption by smallmouth bass was somewhat similar below and above Bonneville Dam (Zimmerman 1999).

The growth rate of Washington smallmouth bass is, on average, below that reported for most areas within the native range for the species (Fletcher et al. 1993; Becker 1983). However, growth rates in Washington exhibit a high degree of variability, and in some areas of the state—including portions of the Snake and Columbia Rivers—growth exceeds the reported averages for those areas. On average, smallmouth bass in Washington attain a length of 2-4 inches (5-10cm)at age 1, 3-7.5 inches (8-19 cm) by age 2, 4.5-11 inches (11-28 cm) by age 3, 6-13.5 inches (15-34

cm) at age 4, 10-15 25-38 cm) inches by age 5, 12-15 inches (30-38 cm) at age 6, 13-17 inches (33-43 cm) at age 7, and 14-18.5 inches (35-46 cm) by age 8. Smallmouth bass have attained a reported maximum age of 13 years and weight of 8 pounds, 12 ounces in Washington (Fletcher 1982).

Smallmouth bass normally attain sexual maturity at a length of 10-12 inches, between three and five years of age for most Washington waters (Fletcher 1982). Spawning activity is normally initiated when the water temperature reaches the 60-65°F (15.6-18.3°C) range. However, smallmouth bass spawning activity has been reported at water temperatures as low as 53°F (11.7°C) (Becker 1983). Most smallmouth bass spawning occurs between mid-May and late June in Washington (1982).

Smallmouth spawn along shoreline areas of large rivers and lakes, preferring gravel and rubble, but also utilizing sand and large rock as spawning substrate when necessary (Becker 1983). Spawning usually takes place in 6-10 days (Scott and Crossman 1998). The male selects and constructs the nest, usually located in 2-5 feet (0.6-1.5m)of water adjacent to a log, boulder, or other submerged cover. The nest is approximately 2-6 feet (0.6-2m) in diameter. Scott and Crossman (1998) report that some males will return to the same nest in subsequent years and that over 85% return to within 150 yards of where they nested the previous year. A lot of nest building takes place in the early morning. After it has been built, the male awaits a female (Becker 1983). Female smallmouth may spawn in more than one nest and with several different males. Ordinarily, male smallmouth spawn with only one female at a single nest site (Becker 1983). After spawning—a process lasting from 15 minutes to over 2 hours—the female leaves the nest while the male remains to care for the eggs. The male smallmouth usually guards the nest for 2-8 days after hatching, but there are times when the male will continue to guard the brood for up to 30 days after hatching (Becker 1983). Predation by various species of cyprinids, catfish, and sunfish (same and other species) is common and in some situations results in the total loss of eggs or fry (Becker 1983).

9.2.5 Movements

Smallmouth bass are essentially non-migratory and the adults rarely school (Becker 1983). The majority of studies have revealed that smallmouth limit their movements to 0.83-8.33 Km (Scott and Crossman 1998). Mark and recapture studies done on smallmouth bass in John Day Reservoir (Nigro et al 1984; Nigro et al. 1985) also found that smallmouth bass exhibited limited movement. Smallmouth are most active at dawn and dusk (Becker 1983; Todd and Rabeni 1989). Their movements respond to spawning, wanting to remain in their preferred temperature range, prey availability, and cover (Horning II and Pearson 1973; Becker 1983; Todd and Rabeni 1989; Scott and Crossman 1998). They will seek deeper depths during the day to avoid bright light and find a more tolerable water temperature. During the winter, smallmouth will seek deeper depths and become semidormant (Becker 1983; Scott and Crossman 1998).

9.3 Status & Abundance Trends

9.3.1 Abundance

Zimmerman and Parker (1995) found similar densities of smallmouth bass in the forebay, mid-reservoir, and tailraces in lower Columbia River impoundments. Densities of smallmouth bass were lower in the free-flowing portion of the Columbia River and they also were found as far as RKm 71. In recent creel surveys conducted by ODFW, anglers reported catching smallmouth on the downstream side of Puget Island (Jimmy Watts, ODFW, personal

communication), just downstream of the location reported by Zimmerman and Parker (1995). Because of saltwater intrusion, smallmouth bass are probably not found much farther downstream than Puget Island (Jimmy Watts, ODFW, personal communication).[8]

9.3.2 Productivity

The carrying capacity of the lower Columbia River smallmouth bass habitat is unknown. Parker and Zimmerman (1995) reported that the factors affecting smallmouth bass proliferation in the Columbia and Snake Rivers had not been studied. Since smallmouth bass are not stocked in the lower Columbia River and they continue to be caught and harvested recreationally, there must be some natural reproduction occurring.

9.3.3 Supplementation

There are no supplementation programs or efforts in the lower Columbia River.

9.3.4 Harvest

There is no commercial harvesting of smallmouth bass. Current sport fishery harvest regulations for smallmouth bass in the lower Columbia River (Bonneville Pool and below Bonneville Dam) include a limit of five fish with no more than three fish over 15 inches in length. Exploitation rates for the smallmouth bass fishery are very low. Data from WDFW's Volunteer Angler Diary Program revealed that from 1993-2002, three smallmouth bass fishing trips were taken in the lower Columbia River; a combined total of three fish (data was only available for fish ∃10") were caught in a combined effort of 14 hours for a catch per unit effort (CPUE) of 0.21. The state average for CPUE for smallmouth bass for the 11-year period from 1990-2001 was 0.59.

Competitive fishing is not unique to the bass fishery. Fishing contests are very visible and important to the sport of bass fishing in North America. On the national level, competition is almost synonymous with the sport for many anglers. However, in Washington, the level of competitive bass fishing by comparison is relatively subdued. Most bass clubs sponsoring tournaments in Washington believe fishing contests are for enjoyment and to promote the sport and conservation ethic.

The results of bass fishing contests held in Washington since 1978 show a low of 38 contests in 1983 and a high of 178 in 2002. As the number of bass fishing contests began to increase, fish managers and some anglers began to be concerned about their potential impacts. In 1984, WDW undertook a study and concluded that bass fishing contests—at the current or projected level of future activity—did not have a significant impact on Washington's bass resources (Fletcher 1986).

In 1987, WDW changed fishing contest rules and began to require permits for all clubs and/or sponsors. Most contests target *bass* rather than smallmouth bass. Since 1987, 41 fishing contests have been held in the lower Columbia River—all but one below Bonneville Dam—and 31 reported catching smallmouth bass (**Error! Reference source not found.**). The yearly number of contests ranged from 0-9. Although these tournaments are catch and release fishing, some mortality occurs (99.8% of the fish released alive). Compared to other fishing contents around the state, the CPUE for the lower Columbia River is very low. For 1990-2001, the CPUE for the lower Columbia River was 0.10, while for the rest of the state it was 0.59.

---

[8] As far upstream as RKm 33 daily and, under low flows, as far upstream as RKm 50.

9.4 Factors Affecting Population Status

9.4.1 Harvest

9.4.2 Tournament Fishing

Since 1987, 41 bass fishing contests (registered with WDFW) have been held in the lower Columbia River (**Error! Reference source not found.**). Smallmouth bass were caught in 34. Almost all were released alive. The CPUE ranged from 0.01 to 0.24 fish per hour. The catch rate does appear to be lower in the lower Columbia River than in other parts of the Columbia River basin, and is fairly comparable to the average catch rate for the entire state. For example, in 2001, the CPUE for the lower Columbia River was 0.17 and the statewide average was 0.20, while the average for five Columbia and Snake River impoundments was 0.29.

Table 7-9. Bass fishing contests held in the lower Columbia River, 1987-2001

Year	Contests	Smallmouth Bass Caught	Fish Caught	Pounds	% Released	CPUE
1987	0	0				
1990	5	2	20	1.5	100	0.05
1991	2	1	1	2.5	100	0.01
1992	4	2	42	7.8	100	0.04
1993	2	1	24	36.4	100	0.24
1994	2	2	3	1.9	100	0.01
1995	1	1	2	4.6	100	0.01
1996	3	3	37	65.8	100	0.12
1997*	3	3	188	353.2	100	0.15
1998	2	2	15	9.0	100	0.07
1999	1	1	1	1.0	100	0.01
2000	9	9	307	343.3	98	0.09
2001	7	7	190	381.4	100	0.17
Total or Average	41	34	830	1208.4	99.8	0.08

* one tournament was held in Bonneville Pool

9.4.3 Sport Fishing

From 1991 to 2002, creel survey data for smallmouth bass was collected during sturgeon creel surveys at Bonneville Pool and below Bonneville Dam (Dennis Gilliland, WDFW, personal communication; Eric Winthrop, WDFW, personal communication). The data collected at Bonneville Pool (1993-2001) suggests that the low exploitation rate continues (**Error! Reference source not found.**). A total of 31,981 smallmouth bass were caught in the sport fishery from 10,237 trips during 1993-2001 in Bonneville Pool by Washington anglers. Smallmouth were not caught in three years (1997, 1999, and 2000). The reported harvest was 6,410 fish (range 5-28%, average = 20%) and the average CPUE was 3.12 fish per trip (range 0-4.63).

Table 7-10. Smallmouth bass harvest, catch, and effort estimates from creel surveys conducted at Bonneville Pool (1993–2001) and below Bonneville Dam (1991–2002)

	Bonneville Pool			Below Bonneville Dam		
Year	Harvest	Catch	Trips	Harvest	Catch	Trips
1991				*	*	*
1992				*	*	*

1993	1,764	6,365	1,993	*	*	*
1994	1,739	8,543	2,782	*	*	*
1995	1,227	10,784	2,330	*	*	*
1996	767	2,808	1,384	*	*	*
1997	0	0	102	*	*	*
1998	9	198	237	*	*	*
1999	0	0	118	*	*	*
2000	0	0	15	*	*	*
2001	904	3,283	1,276	*	*	*
2002				295	1,686	
Total	6,410	31,981	10,237	295	1,686	

* Data was not available for inclusion in this report

9.4.4 Supplementation

There is one hatchery in Washington State (Meseberg Hatchery) with the facilities for rearing smallmouth bass. The smallmouth bass population in the lower Columbia River is self-sustaining and there are issues with the interaction of bass with salmonids. Therefore, there are no plans for supplementation of smallmouth bass in the lower Columbia River.

9.4.5 Water Development

Dam construction has inadvertently created habitat suitable for smallmouth bass. The once free-flowing Columbia is now a series of large slow-flowing pools. Preferred habitat structures became submerged and water temperatures have risen toward those favored by bass.

9.4.6 Flow Alterations

Two life stages of smallmouth bass are most vulnerable to current flows (Simonson and Swenson 1990). Of the two, the fry stage is probably the more sensitive to increases in velocity. While fry are developing in the nest, high velocities can displace them and result in catastrophic mortalities. When the young have dispersed from the nest and become independent, their first year survival also can be greatly affected. Shuter et al. (1980) found that growth during the first summer was important for overwintering survival. High stream flows can lower foraging activity because the smallmouth bass can be forced to occupy areas that are subpar for feeding and growth. Because they may have to expend more energy for positioning, their fitness could be suboptimum for overwinter survival and increased mortality could result. Increased flows also could lead to an increase in turbidity. Rankin (1986) observed that when the current velocity increased, smallmouth bass decreased their foraging behavior and just moved through the habitat instead.

9.4.7 In-Channel Habitat Conditions

As mentioned above, smallmouth bass prefer inhabiting clear lakes and streams; turbidity would affect their presence or absence in a given body of water. Although dredging probably will have a negative affect on smallmouth bass, its impact on smallmouth bass population(s) is uncertain.

9.4.8 Water Quality

Smallmouth bass prefer inhabiting waters with pH values greater than 6.3 (Johnson et al. 1977). In waters where the pH value falls between 5.5 and 6.0, reproduction is limited or altogether absent (Kane and Rabeni 1987). Waters with pH levels less than 5.5 can impact

smallmouth bass densities or prevent their colonization (Kane and Rabeni 1987). YOY smallmouth bass are less pH tolerant and prone to slower growth rates and overwintering mortalities in acidified environments (McCormick and Leino 1999).

9.4.9 Temperature

Long term (> 7 days) exposure of smallmouth bass juveniles to temperatures below 5°C impairs survival (Horning II and Pearson 1973), and mortality occurs at temperatures above 36°C (Mundahl 1990). During the summer, juvenile smallmouth bass prefer to inhabit areas that are slightly warmer than the preference of adult bass (Barans and Tubbs 1973; Horning II and Pearson 1973; Coutant 1977). Water temperature fluctuations can impact the growth and distribution of smallmouth bass (Hubert and Lackey 1980; Wrenn 1980; Serns 1982; Shuter et al. 1985; King et al. 1999; Zweifel et al. 1999; Stefan et al. 2001). Patton and Hubert (1996) found growth was impaired at 20°C and Oliver et al (1979) found that at 10°C, the fish became inactive and stopped feeding. Sowa and Rabeni (1995) observed that the density of lotic fish greater than 100 mm (TL) decreased as maximum summer temperatures increased from 22-34°C. In some circumstances, smallmouth bass will remain in an area with a water temperature above their comfort range if food and cover are available (Bevelhimer and Adams 1991).

9.4.10 Turbidity

Smallmouth bass generally prefer clear water with Secchi depths greater than 3 meters (Johnson et al. 1977). Turbidity will affect their presence or absence in or within a given body of water (Bayley and Peterson 2001). Smallmouth bass prefer water with nephelometric turbidity unit (NTU) readings of 1.6 or less. Smallmouth bass are somewhat intolerant of waters having NTU readings between 1.6 and 4.0 (Whittier and Hughes 1998). High levels of turbidity can reduce the visual search range of smallmouth bass (Paragamian and Wiley 1987), which would decrease foraging efficiency and result in poor growth.

9.4.11 Dissolved Gas

At the northern end of its range, smallmouth bass inhabit lakes with dissolved oxygen (DO) levels of 2.9 to 6.5 mg/L (Johnson et al. 1977). The early life stages of smallmouth bass are most susceptible to low DO levels. The survival of swim-up fry may decrease by 20% if DO levels are around 4 mg/L and the water temperature is 20°C. If the DO levels were to decrease further to 2.5 mg/L, almost all the swim-up fry would die within one week of exposure. The hatching of smallmouth bass would be averted when DO levels fall below 1.5 mg/L (Siefert et al. 1974).

9.4.12 Chemicals

Acidification of water causes aluminum to be released from the sediments (Horne and Goldman 1994), and this can result in deformities, reduced activity, and abnormal swimming behavior, which in turn would increase the susceptibility of smallmouth bass to natural mortality (Kane and Rabeni 1987).

There is also the possibility of bioaccumulation of methylmercury. Since smallmouth bass are piscivorous, there is the possibility of bioacummulating methylmercury from predation on fish. Please refer to section .1.1.1.4.6.4 in the walleye species overview chapter.

9.4.13 Species Interactions

9.4.14 Competitions

The smallmouth bass has the opportunity to interact intra- and interspecifically at various levels of its life history for food and spawning sites (Vander Zanden et al. 1997; Scott and Crossman 1998). Competing for food with other fishes is not a serious limiting factor (Scott and Crossman 1998). Juvenile smallmouth bass may compete with other non-game fishes or even themselves for food and shelter (Schlosser 1987; Easton and Orth 1992).

9.4.15 Predation

The fry and juvenile stages of smallmouth bass are susceptible to predation by older smallmouth bass, other species of fish (i.e., northern pikeminnow Zimmerman [1999]), crayfish, frogs, and birds (Beck 1983).

9.5 Inventory & Assessment of Existing Management Plans

Draft Warmwater Fish Management Plan (currently for WDFW internal discussion only).

9.6 Inventory & Assessment of Existing Restoration & Conservation Projects

No restoration or conservation projects are planned for smallmouth bass in the lower Columbia River.

9.7 References

Barans, C.A., and R.A. Tubb. 1973. Temperature selected seasonally by four fishes from western Lake Erie. Journal of the Fisheries Research Board of Canada 30:1697-1703.

Bayley, P.B., and J.T. Peterson. 2001. An approach to estimate probability of presence and richness of fish species. Transactions of the American Fisheries Society 130:620-633.

Becker, George C. 1983. Fishes of Wisconsin. University of Wisconsin Press, Madison.

Bevelhimer, M.S., and S.M. Adams. 1991. Relative importance of temperature, cover and food availability on habitat selection by smallmouth bass. Page 167 In: D.C. Jackson, editor. The First International Smallmouth Bass Symposium. American Fisheries Society, Bethesda, Maryland.

Coleman, R.M., M.R. Gross, and R.C. Sargent. 1985. Parental investment decision rules: a test in bluegill sunfish. Behavioral Ecology and Sociobiology 18:59-66.

Connolly, P.J., B. Rieman. 1988. Population dynamics of walleye and smallmouth bass and potential predation on juvenile salmonids in John Day Reservoir. Oregon Department of Fish and Wildlife, Clackamas, Oregon.

Cooke, S.J., D.P. Philipp, J.F. Schreer, and R.S. McKinley. 2000. Locomotory impairment of nesting male largemouth bass following catch-and-release angling. North American Journal of Fisheries Management 20:968-977.

Coutant, C.C. 1977. Compilation of temperature preference data. Journal of the Fisheries Research Board of Canada 34:739-745.

Easton, R.S., and D.J. Orth. 1992. Ontogenetic diet shifts of age-0 smallmouth bass (Micropterus dolomieu Lacepède) in the New River, West Virginia. Ecology of Freshwater Fish 1:86-98.

Fletcher, D. 1982. Warmwater fish investigations in Washington State. Annual Report submitted to US Fish and Wildlife Service. DJ Progress Report No. F-71-R. Washington Department of Wildlife, Olympia, Washington.

Fletcher, D. 1986. Smallmouth bass in Washington State. Information review and management considerations. Special Report No. 3. Washington Department of Fish and Wildlife, Olympia, Washington.

Fletcher, D.H. 1991. Interspecific impacts of smallmouth bass in the northwestern United States. First International Smallmouth Bass Symposium. Washington Department of Fish and Wildlife, Olympia, Washington. pp. 104-109.

Gablehouse, D. 1986. An overview of slot length limits in Kansas. Kansas Fish and Game Commission, Emporia, Kansas.

Gray, G.A., G.M. Sonnevil, H.C. Hansel, C.W. Huntington, and D.E. Palmer. 1984. Feeding activity, rate of consumption, daily ration and prey selection of major predators in the John Day Pool. US Fish and Wildlife Service Annual Report 1982 (Contract DI-AI179-82BP34796) to Bonneville Power Administration. Portland, Oregon.

Hinch, S.G., and N.C. Collins. 1991. Importance of diurnal and nocturnal nest defense in the energy budget of male smallmouth bass: insights from direct video observations. Transactions of the American Fisheries Society 120:657-663.

Horne, A.J., and C.R. Goldman. 1994. Limnology, 2nd edition. McGraw-Hill, Inc., New York.

Horning II, W.B., and R.E. Pearson. 1973. Growth and temperature requirements and lower lethal temperatures for juvenile smallmouth bass (Micropterus dolomieui). Journal of the Fisheries Research Board of Canada 30:1226-1230.

Hubert, W.A., and R.T. Lackey. 1980. Habitat of adult smallmouth bass in a Tennessee river reservoir. Transactions of the American Fisheries Society 109:364-370.

Iowa Department of Natural Resources. 2001. http://www.state.ia.us/dnr/organiza/fwb/fish/iafish/sunfish/sm-bass.htm

Johnson, M.G., J.H. Leach, C.K. Minns, and C.H. Oliver. 1977. Limnological characteristics of Ontario lakes in relation to associations of walleye (Stizostedion vitreum vitreum),

northern pike (Esox lucius), lake trout (Salvelinus namaycush) and smallmouth bass (Micropterus dolomieui). Journal of the Fisheries Research Board of Canada 34:1592-1601.

Kane, D.A., and C.F. Rabeni. 1987. Effects of aluminum and pH on the early life stages of smallmouth bass (Micropterus dolomieui). Water Research 21:633-639.

King, J.R., B.J. Shuter, and A.P. Zimmerman. 1999.Empirical links between thermal habitat, fish growth, and climate change. Transactions of the American Fisheries Society 128:656-665.

Kieffer, J.D., M.R. Kubacki, F.J.S. Phelan, D.P. Philipp, and B.L. Tufts. 1995. Effects of catch-and-release angling on nesting male smallmouth bass. Transactions of the American Fisheries Society 124:70-76.

Lampman, B.H. 1946. The Coming of the Pond Fishes. Binsford and Mort, Portland, Oregon.

McCormick, J.H., and R.L. Leino. 1999. Factors contributing to first-year recruitment failure of fishes in acidified waters with some implications for environmental research. Transactions of the American Fisheries Society 128:265-277.

Mundahl, N.D. 1990. Heat death of fish in shrinking stream pools. American Midland Naturalist 123:40-46.

Nigro, A.A., R.C. Beamesderfer, J.C. Elliot, M.P. Faler, L.M. Miller, and B.L. Uremovich. 1984. Abundance and distribution of walleye, northern squawfish and smallmouth bass in John Day Reservoir, 1984. Oregon Department of fish and Wildlife Annual Progress Report (contract DE-AI79-82BP35097) submitted to Bonneville Power Administration, Portland, Oregon.

Nigro, A.A., R.C. Beamesderfer, J.C. Elliot, M.P. Faler, L.M. Miller, B.L. Uremovich, and D.L. Ward. 1985. Abundance and distribution of walleye, northern squawfish and smallmouth bass in John Day Reservoir, 1985. Oregon Department of fish and Wildlife Annual Progress Report (contract DE-AI79-84BP35097) submitted to Bonneville Power Administration, Portland, Oregon.

Oliver, J.D., G.F. Holeton, and K.E. Chua. 1979. Overwinter mortality of fingerling smallmouth bass in relation to size, relative energy stores, and environmental temperature. Transactions of the American Fisheries Society 108:130-136.

Paragamian, V.L., and M.J. Wiley. 1987. Effects of variable streamflows on growth of smallmouth bass in the Maquoketa Raiver, Iowa. North American Journal of Fisheries Management 7:357-362.

Patton, T.M., and W.A. Hubert. 1996. Water temperature affects smallmouth bass and channel catfish in a tailwater stream on the Great Plains. North American Journal of Fisheries Management 16:124-131.

Philipp, D.P., C.A. Toline, M.F. Kubacki, D.B.F. Philipp, and F.J.S. Phelan. 1997. The impact of catch-and-release angling on the reproductive success of smallmouth bass and largemouth bass. North American Journal of Fisheries Management 17:557-567.

Rankin, E.T. 1986. Habitat selection by smallmouth bass in response to physical characteristics in a natural stream. Transactions of the American Fisheries Society 115:322-334.

Rieman, B., and R.C. Beamesderfer. 1988. Predation by resident fish on juvenile salmonids in a mainstem Columbia reservoir: Part IV, estimated total loss and mortality of juvenile salmonids to northern squawfish, walleye and smallmouth bass. Oregon Department of Fish and Wildlife, Clackamas, Oregon.

Rieman, B.E., R.C. Beamesderfer, S. Vigg, and T.P. Poe. 1991. Estimated loss of juvenile salmonids to predation by northern squawfish, walleyes, and smallmouth bass in John Day Reservoir, Columbia River. Transactions of the American Fisheries Society 120:448-458.

Ridgway, M.S., and B.J. Shuter. 1997. Predicting effects of angling for nesting male smallmouth bass on production of age-0 fish with an individual-based model. North American Journal of Fisheries Management 17:568-580.

Ridgway, M.S., B.J. Shuter, and E.E. Post. 1991. The relative influence of body size and territorial behavior on nesting asynchrony in male smallmouth bass, Micropterus dolomieui (Pisces: Centrarchidae). Journal of Animal Ecology 60:665-681.

Schlosser, I.J. 1997. The role of predation in age- and size-related habitat use by stream fishes. Ecology 68:651-659.

Scott, W.B., and E.J. Crossman. 1998. Freshwater Fishes of Canada. Galt House Publications Ltd. Oakville, Ontario.

Serns, S.L. 1982. Relation of temperature and population density to first-year recruitment and growth of smallmouth bass in a Wisconsin lake. Transactions of the American Fisheries Society 111:570-574.

Siefert, R.E., A.R. Carlson, and L.J. Herman. 1974. Effects of reduced oxygen concentrations on the early life stages of mountain whitefish, smallmouth bass, and white bass. Progressive Fish-Culturist 36:186-190.

Simonson, T.D., and W.A. Swenson. 1990. Critical stream velocities for young-of-the-year smallmouth bass in the Shoals Reach of the Tennessee River, Alabama. North American Journal of Fisheries Management 18:76-84.

Sowa, S.P., and C.F. Rabeni. 1995. Regional evaluation of the relation of habitat to distribution and abundance of smallmouth bass and largemouth bass in Missouri streams. Transactions of the American Fisheries Society 124:240-251.

Shuter, B.J., J.A. MacLean, F.E.J. Fry, and H.A. Regier. 1980. Stochastic simulation of temperature effects on first-year survival of smallmouth bass. Transactions of the American Fisheries Society 109:1-34.

Shuter, B.J., D.A. Wismer, H.A. Regier, and J.E. Matusezek. 1985. An application of ecological modelling: impact of thermal effluent on a smallmouth bass population. Transactions of the American Fisheries Society 114:631-651.

Stefan, H.G., X. Fang, and J.G. Eaton. 2001. Simulated fish habitat changes in North American lakes in response to projected climate warming. Transactions of the American Fisheries Society 130:459-477.

Suski, C.D., J.H. Svec, J.B. Ludden, F.J. S. Phelan, D.P. Philipp. 2003. The effect of catch-and-release angling on the parental care behavior of male smallmouth bass. Transactions of the American Fisheries Service 132:210-218.

Todd, B.L., and C.F. Rabeni. 1989. Movement and habitat use by stream-dwelling smallmouth bass. Transactions of the American Fisheries Society 118:229-242.

Vander Zanden, M.J., G. Cabana, and J.B. Rasmussen. 1997. Comparing trophic position of freshwater fish calculated using stable nitrogen isotope ratios (δ15N) and literature dietary data. Canadian Journal of Fisheries and Aquatic Sciences 54:1142-1158.

Ward, D.L., and M.P. Zimmerman. 1999. Response of smallmouth bass to sustained removals of northern pikeminnow in the lower Columbia and Snake Rivers. Transactions of the American Fisheries Service 128:1020-1035.

Whittier, T.R., and R.M. Hughes. 1998. Evaluation of fish species tolerances to environmental stressors in lakes in the northeastern United States. North American Journal of Fisheries Management 18:236-252.

Wrenn, W.B. 1980. Effects of elevated temperature on growth and survival of smallmouth bass. Transactions of the American Fisheries Society 109:617-625.

Wydoski, R.S., and R.R. Whitney. 1979. Inland Fishes of Washington. University of Washington Press. Seattle.

Zimmerman, M.P. 1999. Food habits of smallmouth bass, walleyes, and northern pikeminnow in the lower Columbia River Basin during outmigration of juvenile anadromous salmonids. Transactions of the American Fisheries Society 128:1036-1054.

Zimmerman, M.P., and R.M. Parker. 1995. Relative density and distribution of smallmouth bass, channel catfish, and walleye in the lower Columbia and Snake Rivers. Northwest Science 69:19-28.

Zook, W.J. 1993. A review of warmwater fishing regulations in Washington. Unpublished file report. Washington Department of Fish and Wildlife, Olympia, Washington.

Zweifel, R.D., R.S. Hayward, and C.F. Rabeni. 1999. Bioenergetics insight into black bass distribution shifts in Ozark border region streams. North American Journal of Fisheries Management 19:192-197.

10.0 RED-EYED VIREO (*Vireo Olivaceus*)

10.1 Introduction

Over the past several years, songbirds and the reasons for declines in their populations have been a focal point of interest. Many species of neotropical songbirds birds have experienced population declines due to losses and fragmentation of breeding, wintering, and migratory habitats. These long-distance migrants tend to be more vulnerable to habitat loss and fragmentation than resident birds or those that migrate only short distances within North America.

At least 49 neotropical bird species are highly associated with riparian forest and shrub habitats. Many are generalists that also occur as breeders in other habitat types. Other riparian-associated bird species are tied to unique features, but most are insectivores and likely dependant upon the high insect productivity that riparian areas produce (Sibley 2001; Yong et al. 1998). It is sometimes useful to choose an index species to represent a habitat used by many other species.

The Management Plan chapter of this subbasin plan includes additional information on red-eyed vireo.

10.2 Life History & Habitat Requirements

10.2.1 Life History

10.2.2 Diet

Vireos are primarily insectivorous, with 85% of their diet composed of insects and only 15% of vegetable material. During fall migration, generally August to October, they eat mostly fruits and berries, eating fruit exclusively on wintering grounds. A third of its total food is composed of caterpillars and moths, mainly the former. Beetles, hymenoptera bugs and flies rank next to Lepidopteron in importance as food items for the Red-eyed Vireo (Bent 1965; Sibley 2001).

They are primarily insectivores on their breeding grounds, and this enables them to take advantage of the high insect productivity that occurs in riparian areas. Generally, there is a positive relationship in, the greater the structural layering and complexity of the habitat, the greater the insect productivity, and the greater the diversity of bird species. Many studies have reported higher species richness, abundance, or diversity in riparian zones than adjacent habitats, particularly at lower elevations (Stauffer and Best 1980; Sibley 2001).

10.2.3 Reproduction

The Red-eyed Vireo has been one of the most abundant neotropical birds in North America. The Red-eyed Vireos breeding range extends from British Columbia to Nova Scotia, north through parts of the Northwest Territories, and throughout most of the lower United States. Its numbers seem to have declined recently, possibly as a result of the destruction of wintering habitat, loss and fragmentation of northern breeding grounds, and loss of critical habitat along migratory routes. Its principal habitat, broad-leaved forests, often supports one breeding pair per acre.

10.2.4 Nesting

Pair formation and nest construction may begin within a few days of arrival at the breeding site (Loather et al. 1999). Egg dates have been reported from British Columbia, and

range between 10 May and 16 August; the peak period of activity there was between 7 and 23 June (Campbell et al. in press). The incubation period is about 11 days and young fledge 8-10 days after hatching. The young often associate with their parents for up to 3 weeks following fledging (Loather et al. 1999). Yellow Warblers typically lay only one clutch with 4 or 5 eggs. Re-nesting may occur, however, following nest failure or nest parasitism by Brown-headed Cowbirds (Sibley 2001; Loather et al. 1999).

Courtship begins in May, with the peak of egg laying in the first half of June. The nest is a thin-walled pendant cup of bark strips and plant fibers, decorated with lichen and attached to a forked twig, usually containing 3 or 4 white eggs, sparsely marked with dark brown. The incubation period is 12-14 days. Usually the nest is built from 5-35 feet above the ground, although nests as low as 2 feet and as high as 60 are reported (Bent 1965; Ehrlich et al. 1988). The sexes share in incubation and both develop brood patches (Pyle 1997; Sibley 2001). Occasionally a pair may raise two broods in a season, but this unusual (Pyle 1997; Bent 1965).

The Red-eyed Vireo typically lays 3 to 4 eggs, but is often parasitized by the Brown-headed Cowbird. Red-eyed Vireos haven't developed effective responses to nest parasitism by the Brown-headed Cowbird. They are considered an "acceptor species" as they rarely recognize the cowbird egg as an intruder (Pyle 1997, Sibley 2001). The host bird incubates and cares for the young interlopers, commonly to the detriment of its own young. Often the young cowbird will push the young of the host out of the nest causing failure of the host's nesting. This parasitism may compromise productivity, especially in areas where habitat modification creates openings close to the riparian zone (Sibley 2001).

10.2.5 Migration

Songbirds are nocturnal, or powered migrants, and tend to migrate in a couple of different patterns. It is thought that powered migrants are much less affected by topography because of their night travel, and therefore show little concentration at particular landforms. (Corral 1989). Unlike the larger, diurnal migrants that depend upon updrafts for "soaring" migration, powered migrants must generate all the energy themselves for the long- distance water crossings thus, adding to the importance of stopover habitat during migration (Kerlinger 1995). For the most part, powered migrants rely on food supply and prevailing winds to determine their specific migration pattern for the season, thus spring migration does not always follow the fall migration pattern. In general, however, North American powered migrants are pushed east in fall by prevailing winds and do concentrate on the Atlantic Coast as they move to wintering areas (Corral 1989).

The Red-eyed Vireo is known in Central America as a transient, journeying between its breeding range in North America and its winter home in South America. September is the month when these vireos pass southward through the Isthmus of Panama in the greatest numbers, but stragglers have been recorded in Costa Rica as late as October 28, and November 10 (Bent 1965; Pyle 1997; Sibley 2001), and are regularly documented into late November, along the Caribbean Coast of Costa Rica (Renan 1995; Ralph et al.1999). The northward migratory passage to breeding grounds begins in late March and peaks in April. An occasional straggler or small flock may be seen in early May passing through Central America (Bent 1965).

10.2.6 Habitat Requirements

The habitat requirements of neotropical bird migrants are extremely diverse. Within a single species, the habitat and food preferences on breeding grounds, is often different than wintering areas (Petit et al. 1993). Initial findings define the Washington breeding population of

Red-eyed Vireos preferred habitat as: "tall, some what extensive, closed canopy forests of cottonwood, maple, or alder; deciduous trees (cottonwood, alder, maple, and ash; optimum cottonwood gallery forest) >15 m., high mean canopy closure (>60%), deciduous shrubby or young trees in understory (>10% cover). Red-eyed Vireo forages in understory more than Warbling Vireo; forest stand sizes should be larger than 50 acres (20 hectares) in size, and riparian corridor widths should be >50 m. (164 feet) in width, as they are more common in stand interiors, yet will tolerate some tree removal and canopy opening (Bushman and Therres 1988).

The Washington Red-eyed Vireo populations are likely dependant on riparian areas for necessary food requirements, but use the cottonwood stands or other broadleaf trees for nesting and singing. A tall tree perch allows a singing male to take advantage of the height, enabling their vocalizations to carry further in hopes of attracting a mate. They also sing to claim and define territories from other breeding males in the area (Sibley 2001).

Partners in Flight have established biological objectives for this species in the lowlands of western Oregon and western Washington. These include providing habitats that meet the following definition: mean canopy tree height >50 ft (15 m), mean canopy closure >60%, young (recruitment) sapling trees >10% cover in the understory, riparian woodland >164 ft (50 m) wide (Altman 2001). Red-eyed vireos are closely associated with riparian woodlands and black cottonwood (Populus trichocarpa) stands and may use mixed deciduous stands (Altman 2001).

10.3 Population & Distribution

10.3.1 Population

The North American breeding range of the Red-eyed Vireo extends from British Columbia to Nova Scotia, north through parts of the Northwest Territories, and throughout most of the lower United States (Bent 1965). This species is one of the most abundant in the northeastern United States, but is much less common in Washington due to habitat limitations. In Washington they are strongly associated with the tall, somewhat extensive, closed canopy forests of cottonwood, maple, or alder in the Puget Lowlands (C. Chappell pers. comm. 1998).

10.3.2 Distribution

Little is known about the size of the breeding population in Washington. Their patchy distribution correlates with the distribution of large black cottonwood groves, which are usually limited to riparian areas. Their associated habitat is most abundant in northeastern river valleys, especially the Sanpoil, Kettle, Columbia, Colville, and Pend Oreille Rivers (Sauer et al. 2003). Areas of relatively high Red-eyed Vireo density in Washington are the Skagit River (Whatnot/Skagit Counties), the Fort Lewis area (Pierce County), and major river valleys of the northeastern part of the state.

In Washington they are locally common in riparian growth with cottonwood stands (especially along the Nooksack and Skagit Rivers and at Fort Lewis); along the Columbia River in Clark, Skamania and Klickitat Counties; and in eastern Washington along major rivers. They are more widespread in northeastern Washington and southeastern Washington than elsewhere in the state (Sauer et al. 2003). See Figure 14-23 for Washington breeding distribution of Red-eyed Vireo from 1987-1995.

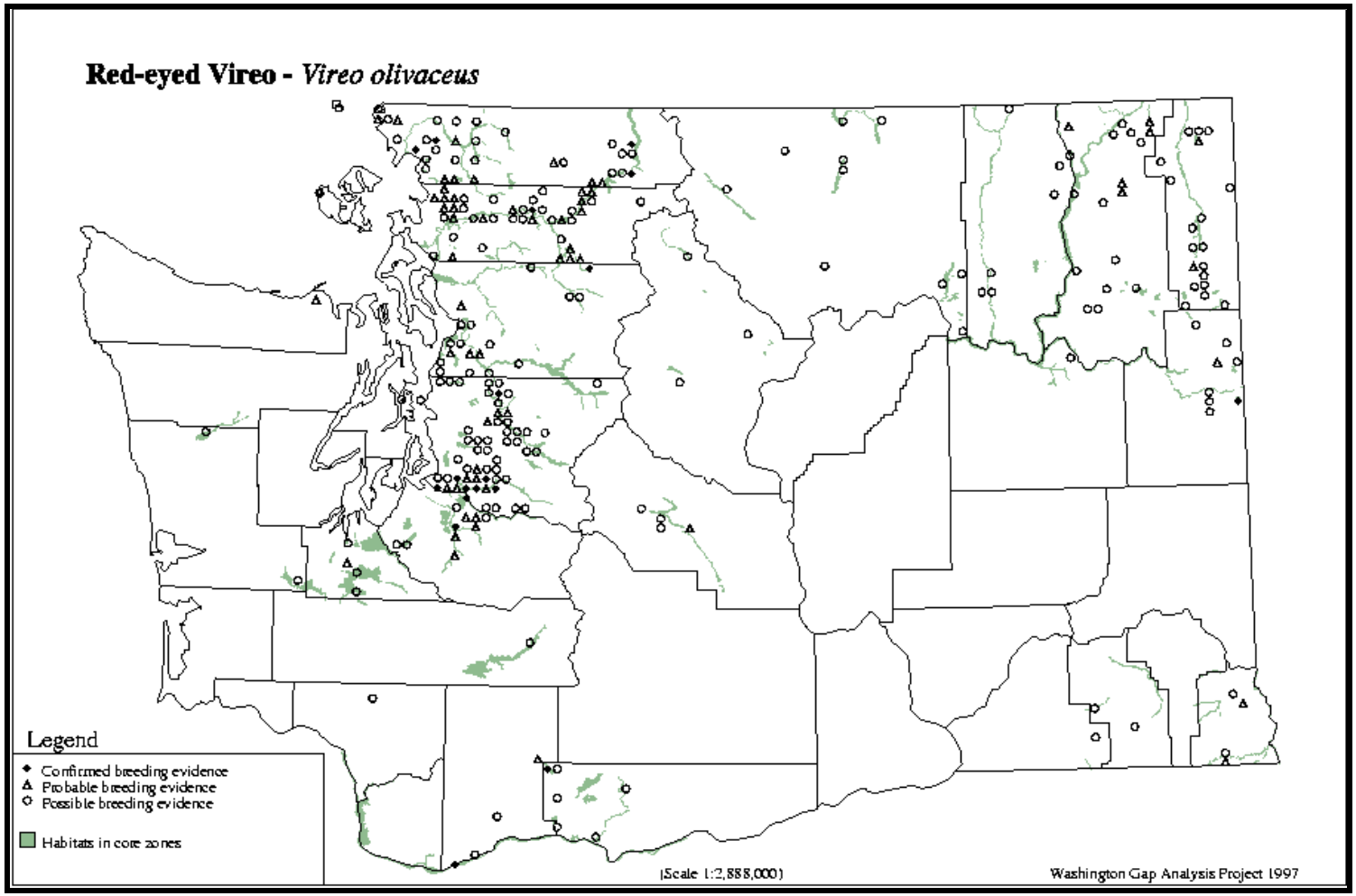

Figure 14-23. Breeding bird atlas data (1987–95) and species distribution for red-eyed vireo

10.4 Status & Abundance Trends

10.4.1 Status

Red-eyed Vireo populations were once considered stable, but have seen localized declines across North America in the last 10 years (Saurer et al. 2003). Red-eyed Vireo populations are protected throughout their breeding range by the: Migratory Bird Treaty Act (1918) in the US, the Migratory Bird Convention Act (1916) in Canada, and the Convention for the Protection of Migratory Birds and Game Mammals (1936) in Mexico.

Unanswered questions regarding habitat requirements and population constraints need to be addressed in order to provide adequate management recommendations and appropriate conservation measures, aimed at stabilizing and reversing population declines.

10.4.2 Trends

In Washington, Breeding Bird Survey (BBS) data show a long-term decline, this represents an annual population decline in Washington of 2.6%, although the change is not statistically significant, largely because of scanty data (Sauer et al. 2003). Because BBS dates back only about 30 years, population declines in Washington resulting from habitat lost before the surveys began would not be accounted for. The overall abundance trend in North America for this species is both declining and increasing, appearing to be localized and likely tied into habitat changes at breeding areas. Figure 14-24 shows Red-eyed Vireo North American breeding trends from 1966-2002.

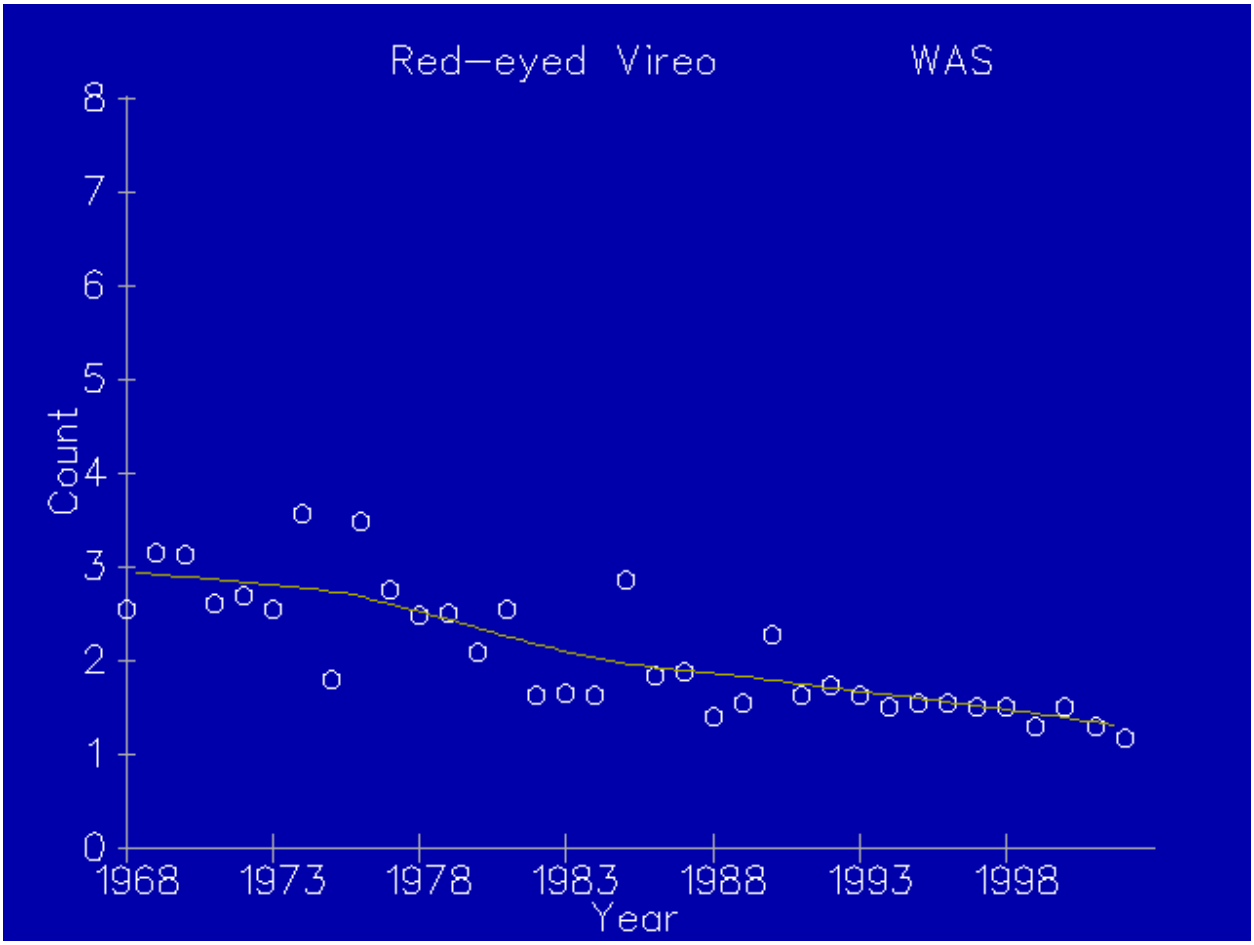

Figure 14-24. Red-eyed vireo North American Breeding Bird Survey trend results (Sauer *et al.* 2003)

10.4.3 Productivity

The red-eyed vireo typically lays 3 to 4 eggs, but it is often parasitized by the brown-headed cowbird. The host bird incubates and cares for the young interlopers, commonly to the detriment of its own young. Often the young cowbird will push the young of the host out of the nest causing failure of the host's nesting. This parasitism may compromise productivity, especially in areas where habitat modification creates openings close to the riparian zone.

Although little data is available on annual survival rate of populations in Washington, the average adult annual survival is 55%-75%, with a mean longevity of 2-4 years from hatching (Sauer *et al.*).

10.5 Environmental Conditions

10.5.1 Habitat Distribution

The red-eyed vireo is one of the most abundant species in northeastern United States, but is much less common in Washington due to limited habitat. The patchy distribution in Washington for the red-eyed vireo species correlates with the distribution of large black cottonwood groves, which are usually limited to riparian areas. The species is locally common in riparian growth with cottonwood stands in western Washington (especially along the Nooksack and Skagit Rivers and at Fort Lewis), along the Columbia River in Clark, Skamania, and Klickitat Counties, and in eastern Washington along major rivers. It is more widespread in northeastern Washington and southeastern Washington than elsewhere in the state. Habitat is most abundant in northeastern river valleys, especially the Sanpoil, Kettle, Columbia, Colville, and Pend Oreille Rivers.

10.5.2 Habitat Status

The status of historic habitat conditions is largely unknown. However, the Northwest Habitat Institute (2001) mapped historic riparian/wetland habitat in the Lower Columbia subbasin and the current riparian/wetland habitat in the lower Columbia subbasin, see Figure 14-25 and Figure 14-26 on following pages. It is difficult to determine if these are accurate representations. The numbers available from the Northwest Habitat Institute (2003) indicate that no riparian habitat loss has occurred in the Columbia River subbasin since 1850. The number of acres of west-side riparian wetlands in the Columbia River subbasin and Columbia River Estuary represented in Figure 14-25 and Figure 14-26, respectively 1850 and 1999 are as follows:

Columbia Estuary: 1850 (14,186 acres)	Lower Columbia River: 1850 (12,982 acres)
1999 (20,064 acres)	1999 (16,086 acres)

In interpreting this data, it should be noted that west-side riparian habitats are represented on a large, ecological landacape level, but on a local level, the relevance of the plant communities making up these riparian areas cannot be ignored. Even if there is currently more west-side riparian acrerage, the historic riparian vegetation most likely contained much more native vegetation, and thus, were probably more functional on a local, and landscape level.

A study on neotropical songbird use of native and non-native riparian areas in the mid-Columbia River Basin during fall migration confirmed species richness and abundance was significantly greater in areas dominated by native shrub vegetation. The riparian sites consisted

of similar vegetation features aside from the dominant shrub layer, which was either a native willow species (*Salix spp.),* or the non-native Russian Olive (*Elaegnus angustifolia*). In addition to greater neotropical songbird abundance and species richness, riparian areas with dominant native shrub (willow spp.) vegetation also had greater invertebrate abundance. Non-native, Russian Olive dominated riparian areas, had greater abundance of resident or "non-migratory" songbirds; no significant difference was found in species richness of invertebrates, although non-native sites primarily contained demapterans (earwigs), while native sites contained mostly homopterans (aphids and hoppers) (Hudson *et al*. 1999). These results demonstrate the importance of natively vegetated riparian areas, and how plant species on a local level, can change the functions, and thus species use of that habitat; indicating the importance of conserving riparian areas dominated by native vegetation, and the importance in restoring non-native dominant riparian areas.

10.6 Factors Affecting Population Status

10.6.1 Key Factors Inhibiting Populations & Ecological Processes

10.6.2 Habitat Loss and Degradation

Neotropical migrants tend to be more vulnerable to habitat loss and fragmentation than resident birds, or those that migrate only short distances within North America. Habitat loss due to hydrological diversions and control of natural flooding regimes (e.g., dams) has resulted in an overall reduction and /or conversion of riparian habitat for Red-eyed Vireos. Habitat losses are also caused by inundation from impoundments, cutting and spraying for ease of access to watercourses, gravel mining, forest management, etc.

The status of historic habitat conditions is largely unknown.

10.6.3 Habitat Degradation

Habitat degradation from loss of vertical stratification in riparian vegetation can be caused from: lack of recruitment of young cottonwoods, ash, willows, and other sub-canopy species; stream bank stabilization (e.g., riprap) which narrows stream channel, reduces the flood zone, and reduces extent of riparian vegetation; invasion of exotic species such as reed canary grass and blackberry; overgrazing which can reduce under story cover; and reductions in riparian corridor widths which may decrease suitability of the habitat and may increase encroachment of nest predators and nest parasites to the interior of the stand (Marzluff 2001; Hutto 1998; Sibley 2001).

Certain cycles/timing periods in a songbird life are more critical than others, and the habitat uses during that time, also rank in importance. Migratory habitat is critical in fulfilling the feeding and energy renewals of migrating birds. It is thought these brief stops for feeding and energy renewal are critical, can affect population trends, and are important in conservation efforts (Hutto 1998). Amongst the age classes, immature birds seem to suffer the most from degradation or loss of migration habitats (stopover areas). This is because the juveniles migrate south after the adults, and have less experience at foraging for food, selecting habitat, competing against adults, and dealing with predators. These migration habitats are essential to birds for fat accumulation, in order to make flights of long distances without stopping (Yong et al. 1998). Without sufficient fat stores energy depletion and/or exhaustion can cause mortality during long flights or inhospitable habitats. The common observation of grounded birds far at sea reflects these phenomena and may become more common as humans further impinge on the habitats where migrants obtain these energy stores (Sibley 2001; Yong *et al.* 1998).

10.6.4 Human Disturbance

Hostile landscapes, particularly those close to agricultural and residential areas, may have high density of nest parasites, such as Brown-headed Cowbirds and domestic predators (cats), and can be subject to high levels of human disturbance. Recreational disturbances, particularly during nesting season and especially in high-use recreation areas, may have an impact on Red-eyed Vireos (Marzluff 2001).

10.6.5 Pesticides/Herbicides

Increased use of pesticide and herbicides associated with agricultural and forestry practices may reduce insect food base. Washington State Forestry rules (Forest and Fish) allow spraying of herbicides during important timing periods, like fall migration, when abundant food sources are necessary to gather adequate fat stores (Sibley 2001; Alltman 2001).

14.6.1.3 Nest Depredation and Brood Parasitism

Nest parasitism from Brown-headed Cowbirds is increasingly becoming an issue in songbird populations. Fragmentation of habitats, resulting in reduced patch size and increased edge, is correlated with higher cowbird brood parasitism (Marzluff 2001). The Brown-headed Cowbird is an obligate nest brood parasite that does not build a nest, but instead lays eggs in the nests of other species. Often the young cowbird will push the young of the host out of the nest, causing failure of the host's nesting (Sibley 2001; Ehrlich et al.1988). Cowbirds have been shown to affect Red-eyed Vireo productivity at localized breeding areas (Ehrlich et al. 1988), this parasitism may compromise productivity especially in areas where habitat modification (forest fragmentation) creates openings close to the riparian zone (Sibley 2001; Burton 1995; Marzluff 2001).

10.7 Inventory & Assessment of Existing Management Plans

Westside Lowlands and Valleys Bird Conservation Plan (Partners in Flight 2001) is the only existing comprehensive plan for management of habitats for neotropical migrant birds in Washington and Oregon. It establishes biological objectives for the species in the lowlands of western Oregon and western Washington. These include providing habitats that meet the following definition: mean canopy tree height >50 ft (15 m), mean canopy closure >60%, young (recruitment) sapling trees >10% cover in the under story, riparian woodland >164 ft (50 m) wide (Altman 2001). Red-eyed vireos are closely associated with riparian woodlands and black cottonwood (Populus trichocarpa) stands and may use mixed deciduous stands. It is very detailed and would go a long way towards preserving and enhancing the critical habitats needed for the protection of the Red-eyed Vireo in Washington. Currently, no active restoration is taking place towards conserving neotropical migrants in the Lower Columbia River.

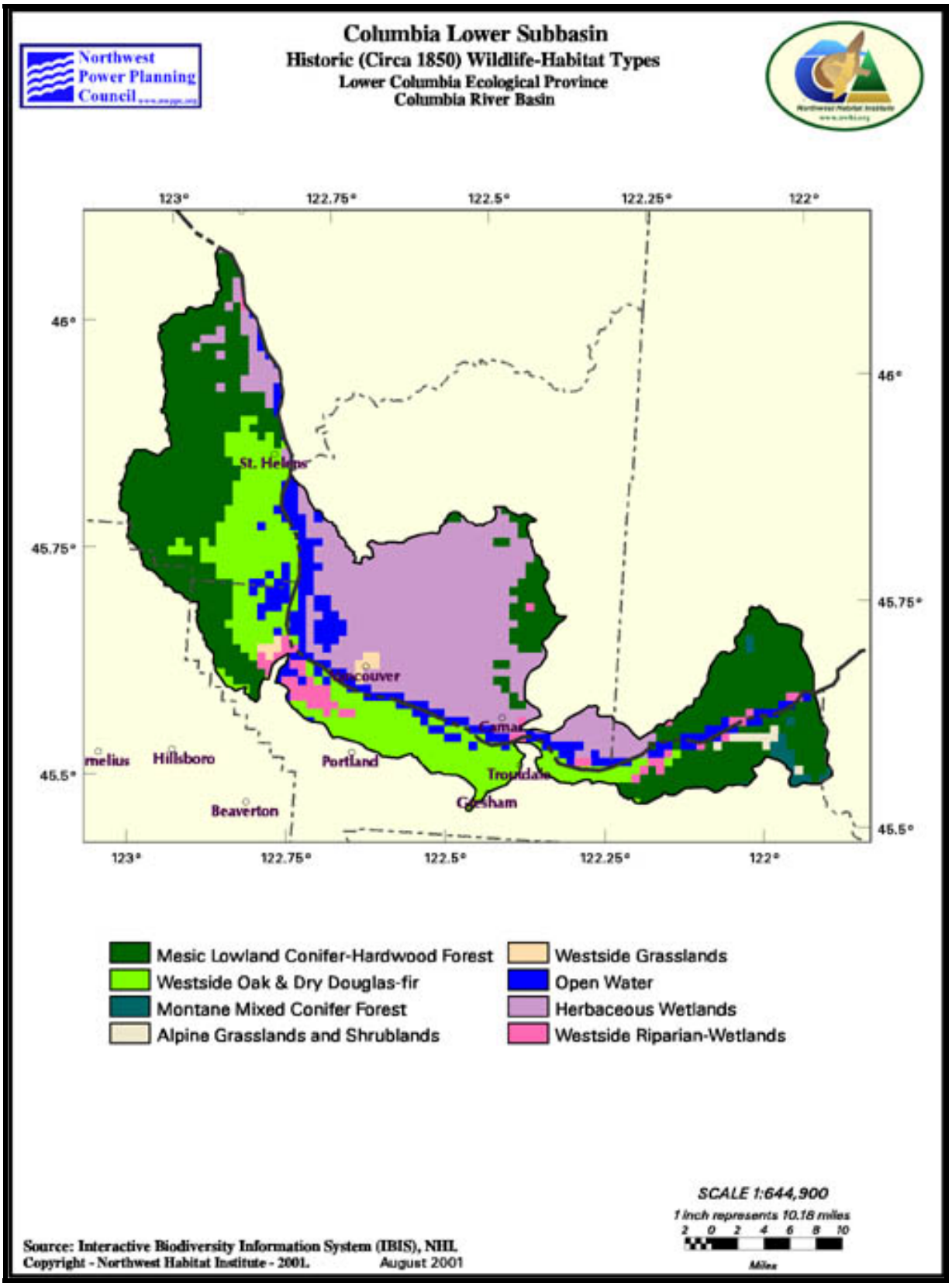

Figure 14-25. Historic status of riparian-wetland habitat in the lower Columbia subbasin (NHI 2001)

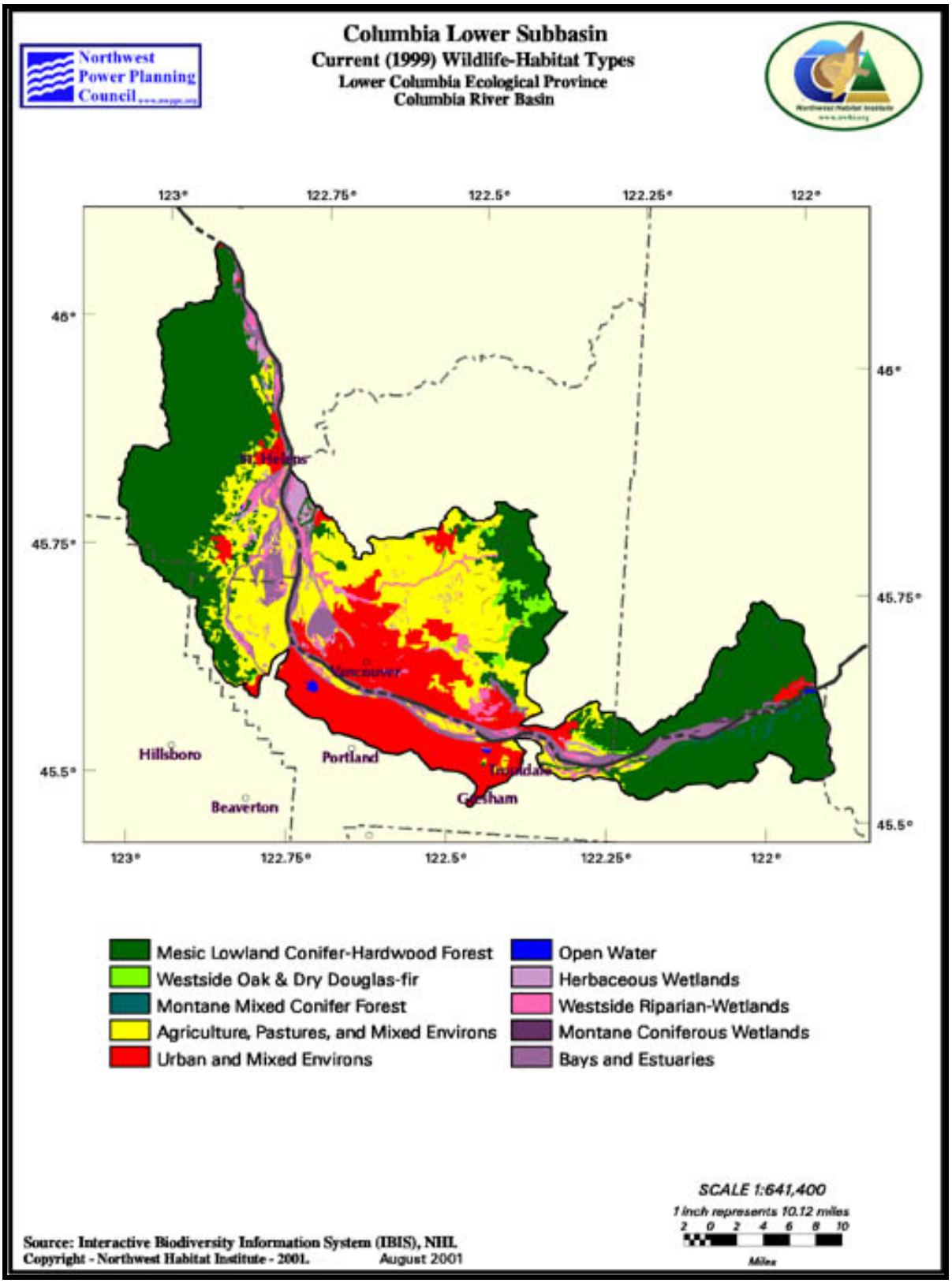

Figure 14-26. Current status of riparian-wetland habitat in the Lower Columbia subbasin (NHI 2001)

10.8 Inventory & Assessment of Existing Restoration & Conservation Plans

Westside Lowlands and Valleys Bird Conservation Plan (Partners in Flight 2001) is the only existing comprehensive plan for management of habitats for neotropical migrant birds in Washington and Oregon. It establishes biological objectives for the species in the lowlands of western Oregon and western Washington. These include providing habitats that meet the following definition: mean canopy tree height >50 ft (15 m), mean canopy closure >60%, young (recruitment) sapling trees >10% cover in the under story, riparian woodland >164 ft (50 m) wide (Altman 2001). Red-eyed vireos are closely associated with riparian woodlands and black cottonwood (Populus trichocarpa) stands and may use mixed deciduous stands. It is very detailed and would go a long way towards preserving and enhancing the critical habitats needed for the protection of the Red-eyed Vireo in Washington. Currently, no active restoration is taking place towards conserving neotropical migrants in the Lower Columbia River.

10.9 Conservation Implications

Conserving viable populations of migratory species and their associated habitats may seem impossible when we consider that only 7% to 8% of available lands in the United States have been set aside as nature preserves, wilderness, refuges, sanctuaries, and parks. It is apparent that the reversal of these declines will also depend on the management, conservation, or enhancement of the other 92-93% of the land in the United States. This land consists of privately owned, or is managed for multiple uses by states, counties, cities, or federal natural resource agencies such as U.S. Forest Service and Bureau of Land Management (Finch and Stangel 1993). Private, state, and federal land owners are realizing the necessity for multiple- land use management, and that, managing for single resources, such as wood products, livestock, minerals, or single species, such as game species, endangered species, and charismatic species, is costly, time-consuming, and potentially in conflict with sustaining other resources and species (Finch and Stangel 1993). Identifying critical habitat, inventorying habitat remaining, and monitoring habitat changes, both locally and at a landscape level, will become crucial to the future management and protection of fish and wildlife, including but not limited to ESA salmon, game birds/mammals, and non-game species, like neotropical songbirds.

10.10 References

Alexander, J. 1999. Bird and Habitat Relationships in the Klamath/ Siskiyou Mountains. Presented at the Cooper Ornithological Society 69th Annual Meeting, Portland, Oregon March 29-April 1999.

Altman. 2001. Partners in Flight. 2001. Westside Lowlands and Valleys Bird Conservation Plan. Contributing author. http://community.gorge.net/natres/pif/con_plans/west_low/west_low_page1.html

Andelman, Sandy J. and Stock, Amy. 1994. Management, Research and Monitoring Priorities for the Conservation of Neotropical Migratory Landbirds that Breed in Washington State. Department of Natural Resources in coordination with the Oregon and Washington Chapter, Partners in Flight. Olympia, Washington.

American Ornithologists' Union. 1998. Checklist of North American birds. Seventh edition. American Ornithologists' Union, Washington, D.C.

Bent, A. C. 1965. Life Histories of North American Wood Warblers. New York: Dover Publications, Inc.

Browning, M.R. 1994. A taxonomic review of Dendroica petechia (Yellow Warbler; Aves: Parulinae). Proceedings of the Biological Society of Washington 107:27-51.

Burton, R. 1995. National Audubon Society, North American Birdfeeder Handbook; the complete guide to feeding and observing birds. D.K. Publishing U.S.A.

Bushman, E.S. and G.D. Therres. 1988. Habitat management guidelines for forest interior breeding birds of coastal Maryland. Maryland Dept. of Nat. Resources, Wildlife Tech. Pub. 88-1, Annapolis, MD.

Campbell, R.W., N.K. Dawe, I. McTaggert-Cowan, J.M. Cooper, G.W. Kaiser [and there may be other authors]. In press [this is now published] The birds of British Columbia. Volume 4. Royal British Columbia Museum, Victoria, British Columbia, Canada.

Chappell, C. per.comm. 1998. Conversation while banding birds at Nisqually National Wildlife Refuge. Works for Natural Heritage Program as Conservation Biologist identifying and prioritizing PHS habitats and areas of importance, DNR, Olympia, WA.

Corral, Michael. 1989. The World of Birds; A Layman's Guide to Ornithology. The Globe Pequot Press, Chester, Connecticut.

Dowlan, S. 1998. Finding Red-eyed Vireos and other breeding birds around the lower Sandy River. Or. Birds 24(2): 47-50.

Erhlich, P., Dobkin, D., and D. Wheye. 1988. The Birders Handbook: A Field Guide to the Natural History of North American Birds. Simon and Schuster New York, New York.

Gilligan, J., D. Rogers, M. Smith, and A. Contreras. 1994. Birds of Oregon. Cinclus Publishers, McMinnville, OR.

Kerlinger, Paul. 1993. Birding Economics and Birder Demographics Studies as Conservation Tools. In Status and Management of Neotropical Migratory Birds. Editors; Finch, Deborah M. and Stangel, Peter W. General Technical Report RM-229. U.S. Dept. of Agriculture, Rocky Mountain Forest and Range Experiment Station, Fort Collins, Colorado, pp 322-38.

Klimkiewicz, M.K., R.B. Clapp, and A.G. Futcher. 1983. Longevity records of North American birds: Remizidae through Parulinae. Journal of Field Ornithology 54:287-294.

Finch, D. M. and P. W. Stangel. 1993. editors and Introduction. In *Status and Management of Neotropical Migratory Birds*. Editors; Finch, Deborah M. and Stangel, Peter W.

General Technical Report RM-229. U.S. Dept. of Agriculture, Rocky Mountain Forest and Range Experiment Station, Fort Collins, Colorado, pp 1-4.

Hagan, J.M. and D.W. Johnson, editors. 1992. Ecology and Conservation of Neotropical Migrant Landbirds. Foreward by Lovejoy, T. Based on a symposium hosted by Manomet Bird Observatory, Dec. 6-9, 1989. Smithsonian Institute Press, Washington and London.

Hudson, S., Heglund P., and E. Nelson. 1999. Songbird Use of Native and Non-native Riparian Areas in the Mid-Columbia River Basin During Fall Migration. Dept. of Biological Sciences, Moscow, ID. Presented at the Cooper Ornithological Society 69th Annual Meeting, Portland, Oregon March 29-April 1999.

Hutto, Richard. 1998. Overviews on the Importance of Stopover Sites to Migrating Birds. The Auk 115(4):823-825.

Kerlinger, Paul. 1995. How birds migrate. Stackpole Books, Mechanicsburg, PA.

Loather, P.E., C. Celada, N.K. Klein, C.C. Rimmer, and D.A. Spector. 1999. Yellow Warbler Dendroica petechia. Pages 1-32 in Poole, A. and F. Gill (editors), The birds of North America, No. 454. The Birds of North America, Inc., Philadelphia, PA.

Marzluff, J.M., Bowman R., and R. Donnelly; editors. 2001. Avian Ecology and Conservation in an Urbanizing World. Kluwer Academic Publishers Group, U.S.A.

Marzluff, J.M. 2001. Worldwide urbanization and its effects on birds. College of Resources, Univ. of W.A. Published in Avian Ecology and Conservation in an Urbanizing World, citation above.

Northwest Habitat Institute. 2001. Interactive Biodiversity Information System. http://www.nwhi.org/ibis/subbasin/subs1.asp

Partners in Flight. 2001. Westside Lowlands and Valleys Bird Conservation Plan. http://community.gorge.net/natres/pif/con_plans/west_low/west_low_page1.html

Peterjohn, Bruce G., Sauer, John R., and Robbins, Chandler S. 1995. Population Trends From the North American Breeding Survey. In Ecology and Management of Neotropical Migratory Birds, editors, Martin, Thomas E. and Finch, Deborah M., Oxford University Press, Oxford, New York, pp.3-39.

Petit, D.R., J.F. Lynch, R.L. Hutto, J.G. Blake, and R.B. Waide. 1993. Management and Conservation of Migratory Landbirds Overwintering in the Neotropics. In Status and Management of Neotropical Migratory Birds, editors, Finch, Deborah M. and Stangel, Peter W. General Technical Report RM-229.

Pyle, P. 1997. Identification Guide to North American Birds. Slate Creek Press Bolinas, CA.

Ralph, C.J., O'Donnel, P. and M. Widdowson. 1999. The Population Dynamics of Migrants and Residents at a Landbird Monitoring Station in The Costa Rican Caribbean Lowlands. U.S.F.S. , Redwood Sciences Laboratory, Arcata, CA. Presented at the Cooper Ornithological Society 69th Annual Meeting, Portland, Oregon March 29-April 1999.

Renan, L. 1995/96. Gathered data and worked up initial stats. See Ralph, C.J. for citation, The Population Dynamics of Migrants and Residents at a Landbird Monitoring Station in The Costa Rican Caribbean Lowlands.

_____ 1995/96/98. Gathered data and worked up initial stats. See Alexander, J. for citation, Bird and Habitat Relationships in the Klamath/ Siskiyou Mountains.

Roberts, J.O.L. 1971. Survival among some North American wood warblers. Bird-Banding 42:165-184.

Rolph, D.N. 1998. Assessment of neotropical migrant landbirds on McChord Air Force Base, Washington. Unpubl. rep. The Nature Conservancy of Washington, Seattle.

Sauer, J. R., J. E. Hines, and J. Fallon. 2003. The North American Breeding Bird Survey, Results and Analysis 1966 - 2002. Version 2003.1, USGS Patuxent Wildlife Research Center, Laurel, MD

Schroeder, R.L. 1982. Habitat suitability index models: Yellow Warbler. US Fish and Wildlife Service. FWS/OBS-82/10.27 8 pp.

Sharp, B.E. 1992. Neotropical migrants on national forests in the Pacific Northwest: A compilation of existing information. 800 pp. U.S. Forest Service, Portland, Oregon.

_____B.E.1995. Brown-headed Cowbirds and grazing on national forests in the Pacific Northwest. Murrelet 76:121-126.

_____B.E. 1996. Avian Trends in the Pacific Northwest. Bird Populations 3: 26-45.

Stauffer, D.F. and L. B. Best. 1980 . Habitat selection by birds of riparian communities: evaluation effects of habitat alterations. J. of Wildlife Management. 44(1):1-15.

Sibley, D.A. 2000. The Sibley Guide to Birds. Illustrated by D.A. Sibley. Knopf, New York.

Sibley, D.A. 2001. The Sibley Guide to Bird Life and Behavior. Edited by Chris Elphick, John B. Dunning, JR., and D.A. Sibley; also illustrated by Sibley. Knopf, New York.

USGS Patuxent Wildlife Research Center. 2003. http://www.pwrc.usgs.gov/). http://www.mbr-pwrc.usgs.gov/id/framlst/i6520id.html

Yong, Wang and Finch, Deborah M., Moore, Frank and Kelly, Jeffrey F. 1998. Stopover Ecology and Habitat Use of Migratory Wilson's Warblers. The Wilson Review 115(4):832-842.

11.0 SANDHILL CRANE (Grus Canadensis)

11.1 Introduction

The sandhill crane (*Grus canadensis*) is one of 15 species within the family *Gruidae*, one of the world's most imperiled avian families. Habitat destruction and hunting have severely reduced several species of cranes; 47% now are listed as either endangered or threatened, with several at risk of extinction (Ellis et al. 1996). For crane species in general, all but two occur in Africa, Australia, or Eurasia. The sandhill and whooping (*G. americana*) cranes are the only family members in North America; however, common cranes (*G. grus*) have strayed into Canada and the United States on rare occasions.

The sandhill crane has been listed as an endangered species by Washington since 1981. The species is represented in Washington by a small number of greater sandhills that breed in Klickitat and Yakima Counties, about 23,000 lesser sandhills that stop in eastern Washington during migration, and 3,000-4,000 sandhills (Canadians and possibly some lessers and greaters) that stop on lower Columbia River bottomlands. Up to 1,000 sandhills have wintered on lower Columbia bottomlands in recent years, but most cranes seen in Washington winter in California.

The greater sandhill cranes that breed in Washington are part of the Central Valley Population, so called because they winter in California's Central Valley. Other members of this population nest in Oregon, California, Nevada, and interior British Columbia. The lesser sandhill cranes are of the Pacific Flyway Population that stop during migration on the way to breeding grounds in Alaska or wintering areas in California. The Canadian sandhill cranes have not been defined as a population, and recent studies of the Mid-Continent Population suggest that they may not differ genetically from greaters. Some breed along the coast of central British Columbia and winter in Washington, while some stop during migration en route to wintering areas in California. Further studies are needed to clarify their status and distribution.[9]

The historical distribution of breeding cranes in Washington was poorly documented, but the few historical accounts mention breeding in south central, northeastern, and southeastern regions, and the southern Puget Sound basin. Crane numbers had been severely reduced due to widespread habitat destruction concurrent with human settlement, and perhaps more importantly, unregulated hunting which continued until passage of the federal Migratory Bird Treaty Act in

[9] The majority of this chapter is taken from C.D. Littlefield and G. L. Ivey, Washington State Recovery Plan for the Sandhill Crane, WDFW, 2002.

1916. The species was extirpated as a breeder from the state after 1941 when the last nest was documented at Signal Peak, Yakima County, in south central Washington. Some 31 years later, cranes were again found summering in 1972 in the Glenwood Valley on Conboy Lake National Wildlife Refuge, Klickitat County, but it was not until 1979 that nesting was confirmed. A total of 19 territorial pairs was documented in 2000: 16 at Conboy Lake National Wildlife Refuge, and one each on Yakama Indian Nation lands, Yakima County; Panakanic Valley, Klickitat County; and on WDNR lands along Deer Creek, Yakima County. The total summer population in Washington in 2000 was 53 birds. No nests produced chicks to fledging age in 2001, probably due to factors relating to drought conditions; the total summer population was 50.

Factors affecting breeding greater sandhills in Washington include predation, incompatible grazing and haying practices, water availability and management, and habitat loss. Crane habitat on the lower Columbia bottomlands between Vancouver and Woodland is threatened with industrial development, conversion of agricultural lands to cottonwood plantations, tree nurseries, or other incompatible uses, and crane use is affected by disturbance by hunters and other recreationists.

The goal of the recovery plan is to restore a healthy breeding population of cranes and to maintain the flocks that winter or stop in Washington. To reach this goal, this plan calls for expansion of the breeding range of greaters into former breeding areas in eastern Washington and protection of habitat for crane wintering and staging during migration. The plan identifies recovery objectives that must be reached, and outlines strategies to use in meeting them before down-listing of the species to threatened or sensitive can occur.

The sandhill crane will be considered for down-listing from state endangered to state threatened status when the state's overall breeding population reaches at least 65 territorial pairs with an average annual recruitment rate of >8 %, and effective water management control is established at Conboy Lake National Wildlife Refuge. The sandhill crane will be considered for down-listing to state sensitive when the state's breeding population reaches at least 130 territorial pairs with an average annual recruitment rate of >8 %, and habitat used by cranes at the major staging sites in eastern Washington is protected through management agreements or easements. Also, for down-listing to sensitive, enough habitat needed to maintain 2,000 migrant and 500 wintering cranes should be secured and managed for cranes on the lower Columbia River bottomlands in Washington. Recovery objectives may need to be updated as better information is available about habitat needs. The Management Plan chapter of this subbasin plan includes additional information on sandhill cranes.

11.2 Description

Sandhill cranes are large, stately, and symbolic of the remote, isolated wetlands they depend on. The sexes are similar in appearance with a bare red forehead, lores, and crown, and feathered whitish cheeks, ear coverts, chin, and upper throat. Pale slate gray, ashy gray, and brownish-gray characterize the body, wing, and tail feathers. The body and wing feathers are frequently stained with rust, particularly in summer and autumn. This reddish-brown coloration is from ferric oxide, not pigmentation (Taverner 1929). Sandhills smear mud onto their feathers using their beaks; if this occurs in iron-rich soils, the rust coloration results. The purpose of this behavior is unknown. Cranes have 10 primaries and 16 secondaries, with the innermost secondary coverts and tertials elongate, ornamental, and drooping over the tail. The bare red crown of adults is covered with black hairlike bristles, and extends from the base of the bill above the eyes to the back of the head. This red papillose skin is connected to muscles and, when

the bird is territorial or involved in aggressive encounters, the crown area can be expanded and the red coloration intensified (Grooms 1992, Tacha et al. 1992). The adult iris is orangish or reddish; the bill is dull slate to partially olive gray, stout, elongate, with a perforated internasal septum. The legs and toes are blackish. The foot is anisodactyl, with three toes forward and one elevated hind toe (hallux) (Tacha et al. 1992). Cranes fly with neck and legs extended except in cold weather; on cold mornings birds occasionally will fly with legs retracted into their belly feathers (Walkinshaw 1953).

Fledged young and immatures have some juvenile body and wing feathers tipped with tawny and ocher during their first autumn and sometimes into early winter. The head and upper neck are cinnamon, with the crown and nape covered with tawny feathers (Johnsgard 1983). The other body feathers are similar to adults, and all feathers are identical by spring. The iris is gray brown to reddish brown until winter.

Sandhill cranes are large birds, standing about 4 feet tall, and often weighing over 10 pounds (Tacha et al. 1992). Adult male greater sandhill cranes from Lincoln County, Wyoming, averaged 11.75 pounds and weighed up to 14.6 pounds. (Lockman et al. 1987). Females averaged 10.6 pounds, and weighed up to 12.5 pounds. Ninety-five percent of all females weighed < 12 lbs, 0 oz (5,450 g) and had culmens <4.4 in (108 mm), whereas all males had weights >12 lbs, 8 oz (5,674 g) and culmens >4.5 in (110 mm) (Lockman et al. 1987). Greater sandhill cranes are the largest of the six subspecies, lessers are the smallest, and Canadians are intermediate (Figure 12-27).



Figure 12-27. Relative size of three sandhill crane subspecies: greater (top and left); Canadian (middle); and lesser (bottom and right)

Although with training and experience, greaters and lessers are easy to distinguish from each other, the presence of the Canadian subspecies confounds identification, especially between Canadians and greaters. When birds are captured, anatomical measurements can be taken to verify subspecies identity (Table 12-11).

Table 12-11. Anatomical dimensions (mm) of greater, Canadian, and lesser sandhill crane subspecies

Subspecies	Sex (n)	Exposed culmen[a]	Tarsus[b]	Longest toe
Greater Sandhill	M (11)	131.8 ±5.0	236.5 ±8.3	87.2 ±2.5
(G.c. tabida)	F (10)	120.4 ±2.9	228.3 ±6.3	84.5 ±2.6
Canadian Sandhill	M (51)	119.7 ±5.9	230.6 ±9.5[c]	86.4 ±3.2
(G.c. rowani)	F (33)	114.1 ±3.9	217.0 ±7.6	83.3 ±3.7
Lesser Sandhill	M (31)	97.3 ±3.9[c]	187.5 ±14.4	75.4 ±3.2
(G.c. canadensis)	F (17)	92.0 ±5.2	179.2 ±10.8	73.4 ±4.8

[a] Exposed culmen = the length between the tip of the bill and the edge of the feathering at its base

[b] Tarsus = lower leg bone

[c] Sample size was 1 less than indicated

Source: Johnson and Stewart, 1973

Adult calls are rattling, loud, and resonating (Johnsgard 1983), whereas full grown young have a shrill *peeeer* (Walkinshaw 1949). The call of the sandhill crane has been described by some as the voice of the Pleistocene. Sandhills have an extraordinarily long trachea (.48 in) coiled within their chest that apparently improves the harmonics of their vocalizations (Grooms 1992).

11.3 Distribution

11.3.1 North America

Of the six subspecies of sandhill cranes found in North America, the Cuban, Florida, and Mississippi are nonmigratory, and the lesser, greater, and Canadian are migratory. Distinct populations are recognized for both lesser and greater sandhill cranes.

- *Lessers* are divided into two populations: the Mid-Continent Population breeds in western and northern Alaska, northern Canada, and Siberia, and winters in the southwestern United States and northern Mexico; the Pacific Flyway Population breeds in south-central and southwestern Alaska, and winters mostly in California's Central Valley.
- *Greaters* are divided into five populations: the Eastern, Prairie, Rocky Mountain, Lower Colorado River Valley, and Central Valley (Meine and Archibald 1996) (Figure 12-28). The greater sandhill cranes that breed in Washington are members of the Central Valley Population—greater sandhills that winter in the Central Valley of California. This population is divided into two segments because of their current disjunct distribution:
  - The southern segment breeds in south-central Washington, eastern and central Oregon, northeastern California, and northwestern Nevada with a pair in Douglas County, Nevada (American Birds 45:1142, North American Birds 53:414) marking the southernmost known pair for the Central Valley Population.
  - The northern segment of the Central Valley Population breeds in British Columbia, and is widely distributed and much less concentrated than cranes in the southern segment; their exact range is unknown.

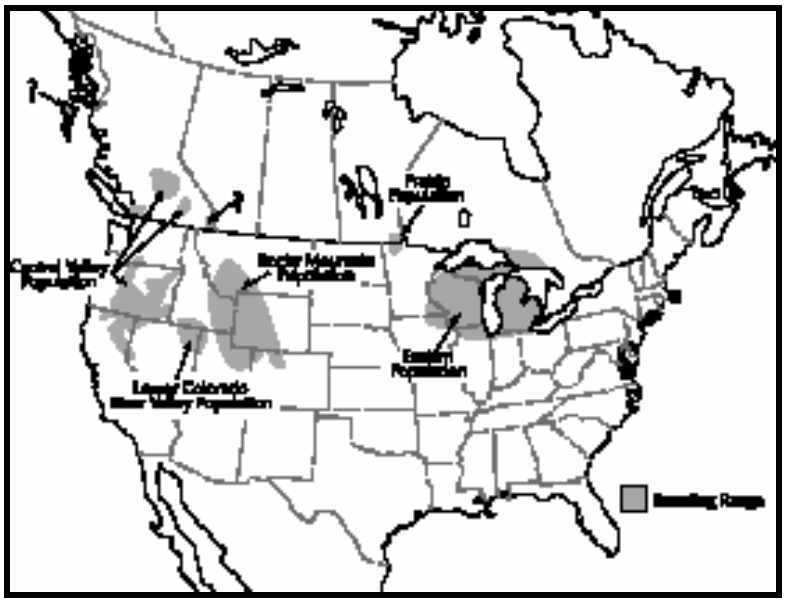

Figure 12-28. Breeding distribution of greater sandhill cranes in the United States (from Tacha *et al.* 1992, Cooper 1996, Meine and Archibald 1996, Ivey and Herziger, in prep.).

- *Canadians* are thought to breed along the Pacific Coast in British Columbia, although little is known about their distribution in the Pacific Flyway (Cooper 1996). Some Canadians winter at Ridgefield National Wildlife Refuge (NWR) in southwest Washington (Clark County) and adjacent Sauvie Island in Oregon (Multnomah and Columbia Counties) (Ivey et al. in prep.). Six Canadian sandhills marked in 2001–02 on Sauvie Island and Ridgefield NWR returned to their summer range along the coast of British Columbia and southeastern Alaska; five of the six used offshore islands (Ivey et al. in prep.).

11.3.2 Washington

The greater sandhill crane is the only subspecies that nests in Washington. The only known breeding sites are: Conboy Lake NWR and Panakanic Valley, Klickitat County; Polo Field/Signal Peak on Yakama Indian Nation lands, Yakima County; and Deer Creek on WDNR lands in Yakima County (Engler and Brady 2000) (Figure 12-29). All pairs in the Glenwood Valley are listed here as on Conboy Lake NWR because all territories are at least partially within the boundaries of the refuge (Engler and Brady 2000). From 1995–97, a pair was on territory 12 mi (19 km) south of Fort Simcoe in an area known as the Camas Patch; this site apparently no longer provides suitable habitat (J. Engler, personal communication). Additionally, a few summer records of sandhill cranes from dispersed localities have not been confirmed as breeding (Table 12-12).

A few migrant greater sandhill cranes stage in Washington as they move to or from breeding areas in British Columbia, but most apparently over-fly the state. Little evidence is apparent that significant numbers of British Columbia greaters stop in Washington. In eastern Washington, a flock was documented as containing about 20 greaters near Othello in 2000 (R. Hill, personal communication), and 200-300 stop annually in spring near Waukon, Spokane County (M. Rule, personal communication). Migrants also have been noted from Grant and Klickitat Counties, and the subspecies also likely occurs in Douglas County (Field Notes 50:989). A few greaters may stop in Adams, Lincoln, and Okanogan Counties, particularly during inclement weather, but accounts are lacking (R. Friesz and M. Murphy, personal communications); there are multiple sightings of lesser or unidentified sandhill cranes there. In

western Washington, some greaters may stage at Ridgefield NWR, but their occurrence there has not been confirmed. Most migrants in the western portion of the state have been presumed to be lessers, but a recent study suggests they may be Canadians (Ivey at al. in prep.).

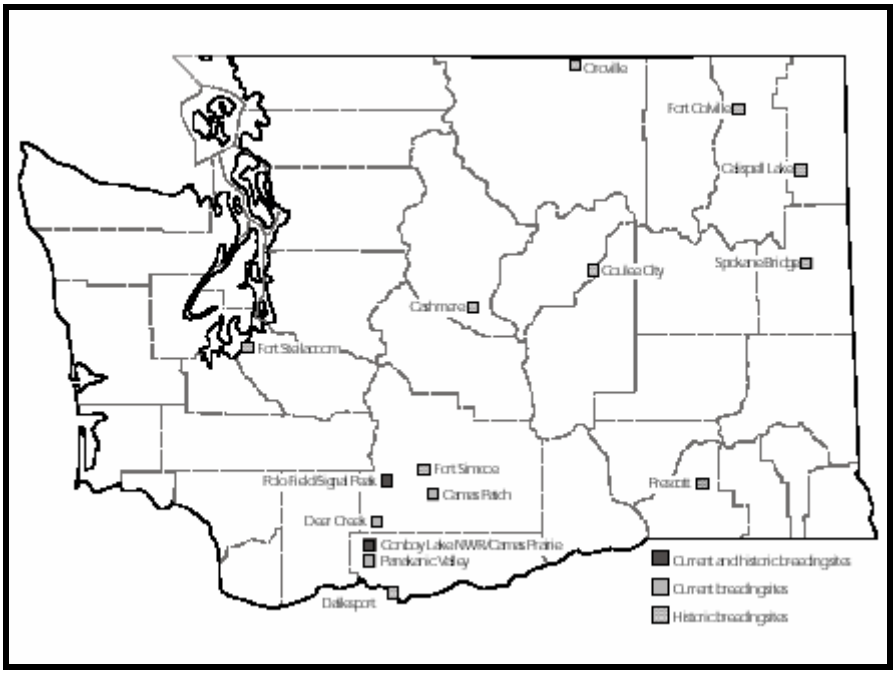

Figure 12-29. Known past and current breeding distribution of greater sandhill cranes in Washington (from Dice 1918, Jewett *et al.* 1953, and Engler and Brady 2000)

Table 12-12. Recent breeding-season sightings of greater sandhill cranes in Washington that were not confirmed as breeding (likely subadults)

Location	County	Date	Number	Source
Sequim[1]	Clallam	10 June 1980	3	American Birds 34:923
Wenas Lake	Yakima	20 June 1981	3	J.Smith/B. Lamb (WDFW files)
Anatone	Asotin	Jul–Aug 1981	1	Canyon Birders Audubon
Field Spring State Park	Asotin	26 Jul 1981	4	Canyon Birders Audubon
Glenoma	Lewis	14 Jul 1981	1	Tahoma Audubon
Lower Columbia River[1]	? [not noted]	June 1982	2	American Birds 36:1009
Nile[1]	Yakima	9 June 1982	1	American Birds 36:999
Ellensburg	Kittitas	3 May 1989	1	Paulson (1989)
Columbia NWR	Grant	5 May 1987	1	American Birds 41:464
Ridgefield NWR	Clark	6 June 1996	1	Field Notes 50:989
Atkins Lake[1]	Douglas	9 June 1996	1	Field Notes 50:989
Ridgefield NWR	Clark	15 June 1997	10	Field Notes 51:1045
near Prosser	Benton	April 1999	1	D. Friesz
N. Whidbey Island	Island	4 June 1999	4	*fide* Randy Hill
Tiger Meadow, 7 mi	Pend Oreille	summer-early	1	J. McGowan, USFS

[1] Probably greater sandhill cranes but not confirmed.

Most of the estimated 21,000-23,000 cranes that occur during migration in eastern Washington are lesser sandhill cranes (Littlefield and Thompson 1982). Also, this subspecies

was believed to migrate through the western portion of the state, staging at Ridgefield NWR (Kramer et al. 1983). However, Pogson and Lindstedt (1991) estimated 900 or so Canadian sandhills in this area in the early 1980s; during winter 2001–02 and spring 2002, all of the cranes observed at Ridgefield NWR and Sauvie Island Wildlife Area were Canadians, while no lessers were observed (Ivey et al. in prep.).

11.4 Natural History

11.4.1 Reproduction

Sandhill cranes have a life history strategy that involves a low reproductive rate but high investment in the pair bond and in defending the breeding territory. This contrasts to some birds, like California quail, that live short lives but lay large clutches (12-16 eggs) and, given favorable conditions, can raise large broods that more than compensate for high mortality rates. Cranes usually take three or more years to mature, may nest for several years before successfully hatching eggs, and still may not be successful in raising a chick. When successful, cranes rarely raise more than one young. Sandhills compensate for this low production with a relatively long life of up to 30 years or more (C. Littlefield and G. Ivey, unpubl. data).

11.4.2 Chronology

In February, greater sandhill cranes begin migrating north from the California Central Valley to their breeding territories. At Conboy Lake NWR, birds usually arrive between late February and mid-March. Pairs generally arrive first, accompanied with chicks from the previous year, whereas 2-3 year old birds (subadults) generally arrive a few weeks later (J. Engler, personal communication). Pairs usually return to the same territory, and generally remain on or near the site for a month or more before beginning nesting activities, usually in mid-April. Yearling young are driven away when pairs get ready to nest. At Conboy Lake NWR in 2000, the first nest was noted on April 11 and the first hatching occurred around May 11; the latest hatch date was July 4. At Malheur NWR, the earliest known clutch was on March 25, but peak of nest initiation is usually around April 21 (C. Littlefield, unpubl. data), suggesting clutches are deposited about the same time in Washington as at other Central Valley Population nesting localities. Thus, the incubation season extends from late March into early July; the brooding season is generally from late April into late August, occasionally extending to early September.

11.4.3 Pair Bonding

Greater sandhill cranes generally form lifelong pair bonds and are monogamous. Sandhills in a growing population may pair and defend a territory at 2 years of age, but the chance of nesting success probably improves as the birds mature. Birds usually defer first breeding until > 3 years of age (Drewien et al. 1995), with most nesting for the first time at age 4. A 3-year old crane from Conboy Lake NWR was found paired and on territory at Camas Prairie on the Mt. Hood National Forest in Oregon in 2000, approximately 59 mi (94 km) south of Conboy. The pair was acting broody, suggesting they had a chick (G. Ivey, personal observation). Nesting of the pair was confirmed on May 20, 2001, when two chicks were observed; both are believed to have fledged (M. Gould, personal communication to J. Engler). Sandhills have been known to delay breeding until 5 years, but on rare occasions have bred at 2. For example, at Conboy Lake NWR, two 2-year old male color-banded siblings displaced a territorial pair, divided the territory, and nested within 981 ft (300 m) of each other (Engler and Anderson 1998). At Modoc NWR in northeastern California, a color-banded 2-year old female

successfully nested (Radke and Radke 1986). Most successful reproduction (>75%) in the Mid-Continent Population occurs in birds > 8 years old (Tacha et al. 1992).

11.4.4 Territories

Sandhill cranes defend exclusive nesting territories, and foraging habitats rarely overlap. They are highly philopatric, usually returning annually to the same breeding territory. Nine pairs observed at Conboy Lake NWR over 2-6 nesting seasons had territories (including both nesting and foraging sites) that averaged 345 ac (140 ha), and ranged from 143-540 ac (58-218 ha) (J. Engler, personal communication). At Grays Lake NWR, Idaho, five territories ranged from 25-57.5 ac (10-23 ha) and averaged 42.5 ac (17 ha) (Drewien 1973), whereas at Malheur NWR, size varied depending on pair density, ranging from 3-170 ac (1.2-68 ha) and averaging 62.5 ac (25 ha) (Littlefield and Ryder 1968). At a high-density Malheur NWR site, eight territories averaged 22.5 ac (9 ha) (C. Littlefield, unpubl. data).

11.4.5 Nest Building, Eggs, & Incubation

Both pair members participate in nest building. Nests are composed of vegetation from the surrounding wetland left from the previous growing season. Cranes collect nesting material and pile it into a mound, usually in shallow water. The clutch is usually two eggs, but occasionally only a single egg is laid, and on rare occasions, three. At Malheur NWR, for 974 completed clutches, 84 (8.6%) contained one egg, 886 (91%) two eggs, 3 (0.3%) three eggs, and 1 (0.1%) contained four eggs; mean clutch size was 1.9 (Littlefield 1995a). In California, average size for 42 clutches was 1.9 (Littlefield 1995b). Eggs are sub-elliptical to long oval, and vary in color from brownish-buff to light olive, irregularly marked with darker brown, reddish-brown, or pale gray (Tacha et al. 1992, Littlefield 1995c). The incubation period is normally 30 days, but the second egg frequently hatches at 29; however, the incubation period may extend to 33 days for fertile eggs and 43 for infertile or addled (Littlefield and Holloway 1987).

11.4.6 Brood Rearing & Fledging

Since a crane pair initiates incubation shortly after the first egg is laid, there is a 24–48 hour difference in hatching times between eggs. Soon after the second chick dries and gains sufficient strength to swim and walk, the adults lead the chicks from the nest to feed in nearby moist meadows or subirrigated ecotones. Both parents tend the young and the birds remain as a close family unit through the brooding period. Young chicks are brooded by the female at night, but once they attain sufficient size, they spend the night roosting in shallow water with their parents. The fledging period lasts from 66–75 days; however, after birds fledge, it takes a few weeks for chicks to become strong fliers. After fledging, cranes maintain their family association as young remain with their parents in migration and winter, usually returning together to breeding grounds the following spring. Two siblings banded at Conboy Lake NWR in 1996 were observed together in California the following winter (Engler and Brady 2000). Eleven of 16 chicks color-marked at Conboy Lake NWR since 1996 have fledged and successfully migrated (Engler and Brady 2000).

11.4.7 Nesting Success & Recruitment

Nest success can vary considerably between years due to weather, water and habitat conditions, and predation pressure. At Conboy Lake NWR, nest success since 1995 has been 67% (n = 69) (Engler and Brady 2000). In 2000, 7 of 13 nests (54%) hatched young. The pair at the Polo Field on Yakama Nation lands hatched two eggs and fledged one chick in 1997 (Stepniewski 1999, R. Leach, personal communication), but the pair at the Camas Patch was not

reproductively successful through 1997, apparently because of early drying and many cattle (R. Leach, personal communication). Outside of Conboy Lake NWR, other Washington sites have rarely been monitored for nest success.

Generally, nesting success rates in the Pacific states are less than those reported elsewhere within the subspecies' breeding range. Nesting success ranged from 77-78.9% in Michigan (Hoffman 1979, Walkinshaw 1981), 78% in Idaho (Drewien 1973), and 84% in Wisconsin (Bennett 1978), whereas in south-central Oregon, success was 29.8% at Sycan Marsh (Stern et al. 1987), and at Malheur NWR, 44% were successful from 1966–74 (Littlefield 1976a), and 54% from 1976–89 (Littlefield 1995a). In total, for 1,702 clutches assessed at Malheur NWR (1966–98), 978 (57%) hatched at least one egg. Elsewhere, 56 nests in northeastern California had an average success rate of 37.5% in 1988, and in another study on privately-owned lands at scattered locations in eastern Oregon, 69.8% of 63 clutches successfully hatched in 1976 and 1986 (Littlefield 1999b).

Reproductive success for this long-lived species is usually low. However, recruitment (% of fledged young in the population; calculated using known breeding pairs and counts of fledged young) in Washington has averaged 10% (range 0-27.3 %) from 1990–2001 (Engler and McFall 2001). Recruitment rates for about 50 breeding pairs at Klamath Marsh in Oregon were 8% in 1993 and 2% in 1994 (Drew et al. 1994). At Malheur NWR, recruitment for the period 1970–89 averaged 6.7% and nesting pairs were declining (Littlefield 1995a) and from 1990–98, recruitment averaged 5.8% (G. Ivey, unpubl. data). Low recruitment (4.5%) was reported for cranes breeding at Sycan Marsh, Oregon (Stern et al. 1987) and for the entire Central Valley Population (5.6-6.1%). These recruitment rates are among the lowest recorded for North American cranes (Drewien et al. 1995). For example, the number of greater sandhill cranes nesting in the Great Lakes region (Eastern Population) has been increasing, and recruitment rates have averaged 12-12.7% (Lovvorn and Kirkpatrick 1982a). Recruitment for the Rocky Mountain Population ranged from 9.4-12% in the early 1970s, and the population was increasing; however, since 1986, recruitment has declined (ranging from 3.4-6.5%) and the population is stable or slightly decreasing (Drewien et al. 1995). In the past, an 8-10% annual recruitment rate was considered necessary for population maintenance (Littlefield and Ryder 1968). Recent data suggests that with improved and active management, possibly coupled with a reduction in illegal kills, stability may be maintained with an annual recruitment rate of 7-9%, but a higher rate is needed for a population increase.

11.4.8 Longevity & Mortality

Greater sandhill cranes can reach an age of at least 30 years in the wild (C. Littlefield and G. Ivey, unpubl. data). If young survive the brooding period, mortality rates decline dramatically once they develop sufficient flying skills. The mean life expectancy for Florida sandhills that reached independence was 7 years (Tacha et al. 1992). In an eastern population of greater sandhills, annual survival rate (all post-juvenile age classes combined) was 0.874 for males and 0.858 for females (Tacha et al. 1992). Primary causes of sandhill crane mortality are predation of young (occasional in adults) and collisions with powerlines. Other sources of fatality include entanglements in fences, diseases, and illegal shooting.

11.4.9 Chick Mortality

Predation is the primary cause of chick mortality, but intraspecific aggression (fratricide, infanticide), drowning, starvation, parasites, and accidents such as fence entanglements and road-kills contribute to losses. Coyotes are thought to be the primary predator of crane chicks at

Conboy Lake NWR (Engler and Brady 2000). To assess chick mortality, several radio-telemetry studies have been completed at different locations within the Central Valley Population's breeding range. At Modoc NWR in 1990 and 1992 during a period of predator management, four of 28 (14%) monitored chicks were killed by minks, three (11%) by coyotes, one (4%) each were lost to infection and starvation, and seven (26%) were lost to unknown causes (including tag loss) (DesRoberts 1997). For 10 transmitter-equipped chicks at Klamath Marsh NWR in 1993 and 1994, three were lost to undetermined predators, two to coyotes, two lost transmitters, one died of exposure, and two were found dead but the causative agent could not be determined (Drew et al. 1994). Eighteen chicks were radio-marked at Sycan Marsh in 1984, and total mortality was 44%. Predation accounted for 83% of the mortalities and all predation except one was attributed to coyotes; one was attributed to an unidentified raptor. Fratricide accounted for the other explicable death, whereas two others apparently died but were not recovered, and 10 (56%) fledged (Stern et al. 1984).

A telemetry study at Malheur NWR in 1983 and 1984 (a period without predator control) showed that from a sample of 39 transmitter-equipped chicks, in 1983 13 were lost to predators, one died from a parasitic gapeworm infection, one drowned, contact was lost with four, and three died from unknown causes; in 1984, four were lost to predators and 10 transmitters malfunctioned, but eight of these chicks were known to have died before fledging. Of 17 chicks where predator identity was known, coyotes took 13 (77%), great horned owls two (12%), raccoon one (6%), and domestic dog one (6%) (Littlefield and Lindstedt 1992). In a more extensive telemetry study conducted on Malheur NWR when predators (particularly coyotes) were being or had recently been intensively managed for 8 years (1986–93), from 1991–98, 219 chicks were transmitter-equipped (G. Ivey unpubl. data). Fates of 41 chicks were undetermined and 27 of 178 (15%) fledged. Of the known fates, predators were responsible for 109 (61%), intraspecific causes 11 (6%), parasitic gapeworms 10 (6%), drowning nine (5%), starvation four (2%), unknown deaths three (1%), abandoned one (<1%), fence entanglement one (<1%), vehicle one (<1%), hay-swather one (<1%), and study-related mortality one (<1%). Of the 109 killed by predators, 29% were lost to minks, 21% to coyotes, 17% to great horned owls, 13% to unidentified predators, 9% to golden eagles, 8% to unidentified raptors, 0.5% to a northern harrier, and 0.5% to a raccoon. Between 1970–98 at Malheur NWR, during years when predator control was practiced, chick mortality was 84.4% compared with 91.1% in years when predators were not controlled (G. Ivey and C. Littlefield, unpubl. data).

11.4.10 Adult Predation

Few predators are capable of taking adult or subadult greater sandhill cranes. There are, however, several records of cranes being attacked by golden eagles (Ellis et al. 1999) or coyotes (Littlefield 1986), and there are records of bobcats killing cranes in other regions. Bald eagles are known predators of lesser sandhill cranes (Herter 1982, Littlefield 1999a), but greaters usually pay little attention to the species (C. Littlefield, personal observation). However, two subadult bald eagles were noted stooping at an adult crane after a nest exchange at Conboy Lake NWR in 1998 (J. Engler, personal communication), and migrant and wintering cranes at Ridgefield NWR and Sauvie Island took flight from approaching bald eagles (G. Ivey, personal observation). Certainly both black and grizzly bears, as well as gray wolves and mountain lions would be capable of killing adult cranes.

11.4.11 Powerline Collisions

Young fledglings are prone to collisions with utility wires, particularly on windy days. Even in adulthood, utility wires pose a threat, and collisions are considered a major mortality

factor, particularly at staging areas and on the wintering grounds. At a staging site in southwestern Colorado, 15% of 597 powerline mortalities were sandhill cranes (Brown and Drewien 1995). For the Central Valley Population, the critical mortality period is winter. Persistent winter fog in California, coupled with an extensive network of utility lines, frequently kills cranes—usually in the early morning as birds leave roost sites and fly to nearby grainfields to feed (Littlefield 1999a) (R. Schlorff, personal communication). On the breeding grounds, territorial adults have been found dead beneath utility wires (T. Melanson, personal communication; C. Littlefield and G. Ivey, personal observation). One crane died after colliding with utility wires at Conboy Lake NWR in 1984 (Paulson 1989) and two migrant lesser sandhills were found dead under a powerline in Douglas County in 1981.

11.4.12 Fences

To a lesser extent, collisions and entanglements with barbed-wire fences have resulted in crane deaths. Unlike collisions with utility wires, most known fence mortalities have occurred on the breeding grounds; at least six victims have been found in southeastern Oregon (C. Littlefield and G. Ivey, unpubl. data). Of 135 deaths of color-marked greater sandhill cranes in the Rocky Mountain Population, Drewien et al. (in prep.) reported 8 (4.5%) died from fence collisions or entanglements.

11.4.13 Disease

Within the Central Valley Population, little information is available on diseases; however, avian cholera has resulted in mortality in California's San Joaquin County (S. Lindstedt, personal communication), and botulism killed at least one crane in Oregon (G. Ivey, personal observation), whereas aspergillosis, salmonella, and avian tuberculosis have killed sandhill cranes elsewhere in the United States. All of these diseases occur in the west, and cranes in the Pacific states certainly would be susceptible should an outbreak occur (Littlefield 1999a).

11.4.14 Illegal Shooting

While cranes were frequently shot illegally in the late 1960s and early 1970s, increased public awareness and interest, in addition to increased enforcement, have apparently resulted in this mortality factor being greatly reduced. For example, several cranes were known to have been shot in the Central Valley in 1969–72, but none is known to have been killed from 1991–93 (C. Littlefield, personal observation).

11.4.15 Other Factors

Elsewhere, other lethal factors have included aflatoxicosis, lead poisoning, and catastrophic/environmental mortalities (Windingsted 1988). For example, 90 sandhill cranes were killed by lightning in Nebraska in April 1978 and about 600 were killed in an Oklahoma hailstorm in October 1979 (in Windingsted 1988), and more than 1,000 lesser sandhill cranes died from hail in eastern New Mexico in October 1960 (Merrill 1961). Most unusual was a 4-year old male greater sandhill crane at Grays Lake NWR, Idaho, that was killed by a male whooping crane during a breeding territory dispute (Drewien et al. in prep.).

11.4.16 Migration & Dispersal

Individual greater sandhill cranes consistently return to the same nesting territories and wintering sites as long as habitat conditions remain suitable (Tacha et al. 1992, Drewien et al. 1999). Distances from natal site to first breeding site have not been reported. Males are believed to be more philopatric than females; that is, males typically establish a breeding territory closer

to their natal site than do females, as is typical in many territorial birds (Tacha et al. 1992, Greenwood 1980).

11.4.17 Spring Migration

Except during inclement weather, adult greater sandhills usually do not linger along the migration corridor as they migrate north to breeding sites, whereas subadults spend some time at traditional spring staging areas. Annual spring use varies, but traditional sites for the Central Valley Population have been identified in California at Davis Creek and Surprise Valley (Modoc County), and Grass Lake and Lower Klamath NWR (Siskiyou County). Flocks have been seen at these sites in May and well into June (Littlefield et al. 1994). In Oregon, known staging areas include Malheur NWR, Diamond Valley, and Silvies River Floodplain (Harney County), Williamson River Delta and Klamath Marsh (Klamath County), Warner Basin (Lake County), and near Fox (Grant County). In eastern Washington, small numbers of greater sandhill cranes stage near Waukon and, to a lesser extent, Othello, along with flocks of lesser sandhills (Figure 12-30). In western Washington, a few greaters may migrate through the Puget Trough region, but there are no recent records.

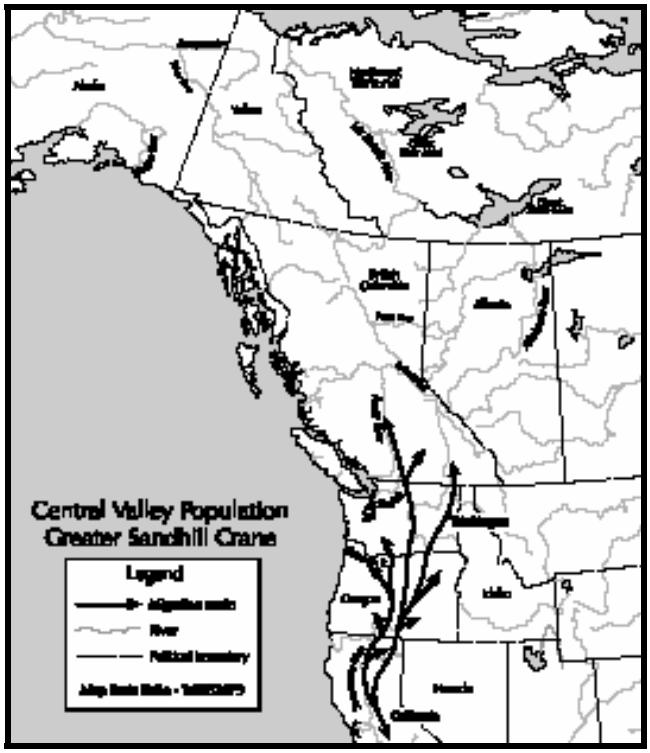

Figure 12-30. Migration routes of Central Valley Population of greater sandhill cranes (based on Littlefield and Thompson 1979, Campbell et al. 1990, and Pacific Flyway Council 1997)

The lesser and Canadian subspecies migrate through the state primarily from February–April. The Pacific Flyway lesser sandhills follow an inland route east of the Cascades en route to breeding grounds in Alaska at Cook Inlet, Bristol Bay, and the Alaska Peninsula (Figure 12-31). It is uncertain if any lessers migrate through western Washington, but no Canadian sandhill cranes have been identified using eastern Washington staging areas. Canadian sandhills migrate through western Washington apparently en route to scattered breeding sites along the coast of British Columbia and southeast Alaska (Figure 12-32). Canadians marked at Ridgefield NWR and Sauvie Island Wildlife Area flew out to the coastline, possibly following the Columbia

River, and flew along the coast northward to Cape Flattery and the British Columbia and Alaska coasts (Ivey et al. in prep.). The number of sandhills recorded at Elma, Olympia, Montesano, and around Puget Sound suggest they often do not follow the Columbia, and occasionally travel through the Puget Trough.

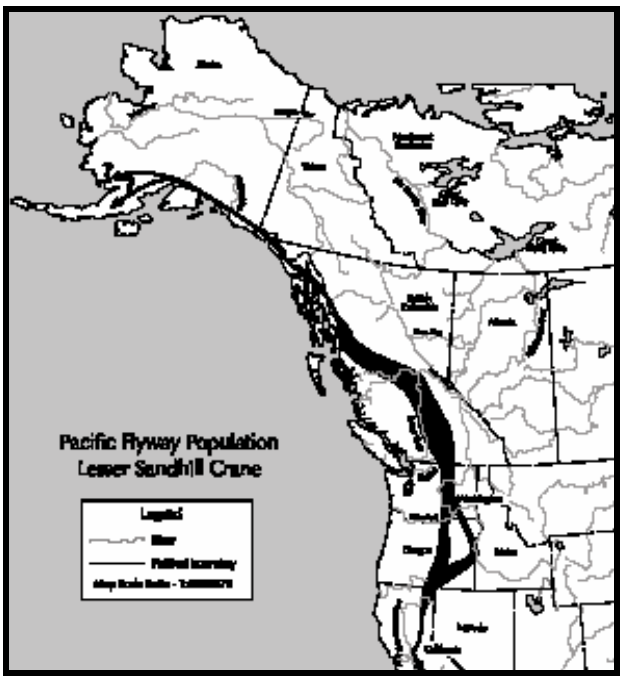

Figure 12-31. Migration route of the Pacific Flyway lesser sandhill cranes (based on Littlefield and Thompson 1982, Alaska Dept. Fish and Game 2001, Ivey *et al.* in prep.)

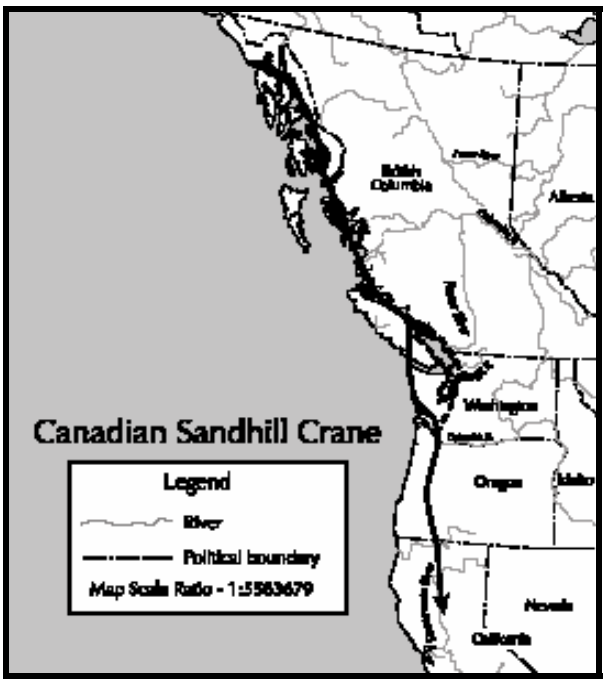

Figure 12-32. Migration route of Canadian sandhill cranes (based on Ivey *et al*. and records)

11.4.18 Autumn Migration

Migration from Conboy Lake NWR usually occurs between late September and mid-October (Engler and Anderson 1998). On September 29, 1998, two color-banded juveniles from Conboy were noted at Lower Klamath NWR, indicating the staging area for cranes which breed in Washington. Numbers at Lower Klamath NWR have increased from a peak of 425 on October 24, 1985 to 1,385 on October 28, 1998; in 2000, the peak was 1,188 on October 6 (J. Beckstrand, personal communication). Cranes begin staging in late August and peak numbers are present in mid- to late October. The increased use at Lower Klamath NWR perhaps reflects an increasing number of breeding pairs within the Cascades in Oregon and to some extent, Washington.

Other than the pre-migration aggregation of the local breeders and subadults at Glenwood Valley, there are no certain autumn records of greater sandhills for eastern Washington. Large flocks of lessers may contain some greaters, however, because greaters that breed in interior of British Columbia presumably migrate through the state.

The Canadian and lesser subspecies migrate through the state primarily in late September and October using the same general routes and staging areas as in the spring. Birds using the western portion of the state migrate south through the Willamette Valley, with some birds staging at Camas Swale in Lane County, Oregon, before moving south to California. Table 12-13 summarizes autumn counts of sandhill cranes at Sauvie Island and Ridgefield NWR. Although these data suggest an increasing trend, this may be due to refined survey efforts in recent years. The annual survey is affected by timing and water levels at the traditional roost sites (J. Engler, personal communication). Past efforts to visually differentiate between the three subspecies during these surveys were not very successful. In October 1973, 327 "large cranes" were recorded at Sauvie Island, along with 1,100 lessers, but a bird that was illegally killed there was identified as a Canadian (Littlefield and Thompson 1979). Also, during a recent effort to capture and mark cranes for a satellite telemetry study, no lessers were observed in late November 2001 or during March–April 2002 (G. Ivey, personal observation). The question of the status of lesser sandhill cranes in this region needs further study.

Table 12-13. Numbers of sandhill cranes recorded at Ridgefield NWR and Sauvie Island staging area in autumn, 1991–2000

Date	Ridgefield National Wildlife Refuge[a]	Sauvie Island[b]	Total[c]
October 2, 1991	866	2,368	3,234
October 7, 1992	331	887	1,218
September 30, 1993	441	2,592	2,632
October 6, 1994	415	1,920	2,335
September 27, 1995	835	1,271	2,107
October 11, 1995	1,222	2,640	3,615
October 9, 1996	1,175	2,440	3,216
October 7, 1997	1,321	1,895	3,862
October 8, 1998	992	3,281	4,273
October 12, 1999	1,417	1,629	3,046
October 12, 2000	1,729	2,265	3,994
October 9, 2001	2,209	1,875	4,084

[a] Includes birds on Vancouver bottoms and Woodland area; [b] Includes nearby Oregon sites; [c] Numbers peak in the first half of October in most years. Apparent increases or changes in numbers may be due to refinements in survey effort or timing. Source: USFWS, unpubl. data

In the migration corridor to the east, Malheur NWR was the most important traditional autumn staging area for greaters in the Pacific states until the 1980s (Littlefield 1986). Cranes have arrived there as early as August 5 (1977), but birds believed to be from British Columbia generally do not appear until mid-September (Littlefield 1992). Peak numbers were usually present by mid-October, but if mild autumn weather persisted, and grain was abundant, the peak was delayed until early November. Autumn migration out of Malheur usually began in October, but cranes were seen departing as early as August 23 (1968). Normally the majority migrated between 1–15 November. Occasionally a few lingered into December, but normally all had migrated by the end of November; latest departures were December 10, 1947; December 20, 1951; December 31, 1961; December 11, 1965; and December 15, 1977. The mean departure date for 36 years was November 16. The greatest number ever recorded at Malheur was 3,408 on October 25, 1979 (Littlefield 1986).

11.4.19 Winter

The only wintering area for sandhill cranes in Washington is the lower Columbia bottomlands near Vancouver, Ridgefield, and Woodland. All cranes observed wintering at Ridgefield NWR and Sauvie Island Wildlife Area, Oregon, in late November 2001 and February 2002 were Canadian sandhills, and based on observations of marked birds, wintering cranes regularly move back and forth between these areas (Ivey et al. in prep.). Though not known to be a historical wintering area, an average of few hundred, but up to 1,000 cranes have wintered in the area during the last seven or eight years (J. Engler, personal communication).

Some cranes appear in the Central Valley in mid- to late September, but most arrive between mid-October and late November. The two principal wintering locations for greaters are the rice-growing regions of the Sacramento Valley and the corn-growing areas of the San Joaquin-Sacramento Delta. The distribution of wintering Canadian sandhills has not been described.

11.4.20 Foraging & Food

Sandhill cranes forage by probing, surface gleaning, and occasionally by spearing. Generally, the species can be categorized as an opportunistic omnivore (Armbruster 1987), feeding on a variety of food items including roots, bulbs, grains, berries, snails, earthworms, insects, amphibians, lizards, snakes, mice, and greens (Ridgway 1895, Barrows 1912, Bent 1926, Gabrielson and Jewett 1940, Brown 1942). Sandhill cranes also have been noted consuming eggs and young birds (Harvey et al. 1968, Littlefield 1976b, Reynolds 1985). In spring, cranes primarily eat macroinvertebrates, with insects (particularly scarab beetle larvae) being of most importance (Davis and Vohs 1993). Another dominant food, at least in portions of its breeding range, is earthworms. These food items are important sources for protein and calcium, nutrients needed for daily maintenance requirements (Reinecke and Krapu 1986). Such food items are essential, particularly on breeding grounds. The diet of greater sandhill cranes at Conboy Lake NWR has not been assessed, but may include Oregon spotted frogs (Rana pretiosa); eight territorial pairs nest or forage regularly at seven sites which are considered to be core areas for spotted frog breeding. The behavior of cranes foraging in pastures before nesting suggested that they were eating worms and beetles (J. Engler, personal communication).

In autumn and winter, sandhills feed on waste grains to help meet their high energy demands during migration and for survival through the winter period. Migrational staging sites are important for conditioning cranes for migration (Krapu et al. 1985; Krapu and Johnson 1990). Principal grains consumed are milo, corn, wheat, oats, barley, and rice (Swarth 1919,

Wood 1921, McLean 1930, Tanner 1941, Munro 1950, Madsen 1967, Stephen 1967, Guthery 1972, Drewien and Bizeau 1974, Hoffman 1976, Crete and Toepfer 1978, Fritzell et al. 1979, Lewis 1979, Tebbel and Ankney 1979 Buller 1981, Iverson 1981, Perkins and Brown 1981, Lovvorn and Kirkpatrick 1982b, Iverson et al.1985, Littlefield 1986, Reinecke and Krapu 1986, Walker and Schemnitz 1987, Sugden and Clark 1988, Sugden et al. 1988). Cranes using the Ridgefield/ Sauvie Island area have been observed feeding on corn, barley, green grasses, and chufa (nutsedge) tubers (*Cyperus esculentus*) (G. Ivey, personal observation).

Littlefield (1986) described an autumn staging area at Malheur NWR where most feeding was in barley fields, but in some years oat, rye, and wheat fields were used when available. Though cranes showed no special preference between oat, rye, and barley, they did prefer wheat. Malheur NWR feeding fields ranged in size from 25-345 ac (10 to 138 ha), and birds concentrated in harvested areas (Littlefield 1986). In landscapes dominated by deep organic soils, grit may be a limiting factor, especially for cranes feeding predominately on waste grains (Littlefield and Ivey 2000).

Agriculture in the Sacramento Valley of California, where at least some of the Conboy Lake NWR cranes winter, is dominated by rice. Newly-planted winter wheat was second in importance, but use was of short duration; once seedlings emerged, cranes generally abandoned wheat fields. Though few corn hectares were present, waste corn accrued 7.5% of total use; waste corn, which is rich in carbohydrates, became increasingly important immediately before cranes migrated in February. Finally, 3.9% of the use was on cattle-grazed grasslands; these grasslands, however, were little used before the onset of winter rains. Few cranes were noted on other agricultural crops.

11.5 Habitat Requirements

11.5.1 Breeding

11.5.2 Territories

Primary components of a breeding territory are the nest site, roosting area, feeding area, and to some degree, isolation (Armbruster 1987). In the west, greater sandhill cranes occupy breeding territories in wetlands adjacent to riverine systems, closed drainage basins at the base of desert mountain ranges, and isolated mountain meadows. With a few exceptions, most pairs select sites rather isolated from human activity (Cooper 1996; G. Ivey, personal observation; Littlefield et al. 1994).

At Conboy Lake NWR, breeding territories include dry grass uplands, partially timbered uplands, emergent marshes, and wet meadows (Engler and Brady 2000). This prairie-like valley beneath the southeastern slope of Mt. Adams lies at an elevation of only 1,820 ft (555 m) but the influence from surrounding mountains makes the climate harsh. Valley topography is mostly level in this 9 mile-long (14 km) wetland basin. Historically, the water level in Conboy Lake remained high later into the season, and portions held more or less permanent water. Ditching and agricultural development in the early 1900s have speeded annual drying. Water now gradually recedes during early summer as Camas Ditch empties into Outlet Creek. Surrounding timbered uplands are predominately forested with ponderosa pine, Douglas fir, grand fir, and lodgepole pine, with some stands of Oregon white oak (H. Cole, personal communication; USFWS 1983).

11.5.3 Nesting Habitat

Generally, sandhill cranes require wetlands for nesting, will use a wide range of wetland classes and vegetation types, and occasionally will use uplands. Within the greater sandhill cranes' breeding range, nesting habitat varies from open meadows to deep water bogs and marshes (Armbruster 1987). At Conboy Lake NWR, 55% comprises wet meadows; where cranes nest, the vegetation includes reed canarygrass, rushes, sedges, and spikerushes. Portions of the lakebed are dominated by reed canarygrass (J. Engler, personal communication) (Paveglio and Kilbride 2000), but most areas are a mixture of canarygrass and native species. The prevalence of canarygrass and natives varies with weather and hydrology, but canarygrass often appears dominant because it is tall and later-growing than native species (J. Engler, personal communication). Some areas contain bulrushes and cattails, but these are less than 5% of the refuge area. Native grasses include redtop and foxtail barley.

Peripheral areas of these meadows (11%) are slightly to heavily encroached upon by lodgepole pine, Douglas' spirea, and willow which crane pairs use for both nesting substrate and cover. Approximately half of the crane pairs nest in areas with some trees and shrubs, but heavy encroachment by these species may preclude nesting cranes.

On Yakama Indian Nation lands, one pair nests in a meadow covering approximately 195 ac (79 ha) that is vegetated with willows, sedges, tufted hairgrass, and timber oatgrass. It is situated between stands of lodgepole pine, Douglas fir, and grand fir, with smaller amounts of ponderosa pine and western larch (Leach 1995). Portions of the meadow have standing water in spring and summer. A pair on WDNR land uses a small meadow.

Several studies have reported on nest habitat for crane pairs in California, Oregon, and British Columbia. In some areas, pairs nest in open, exposed meadows, whereas other nest preference sites are in dense, coarse emergents. Nesting habitat varies from open shallow-flooded meadows, to coarse emergents, seasonally flooded meadows (sedge/rush/grass), hardstem bulrush, and open water with little or no vegetative cover ((Littlefield 1995a, Littlefield 2001, Drew et al. 1994). Fifteen crane sites in the central-interior region of British Columbia were in sedge-dominated wetlands surrounded by coniferous forests with many bays and points of land; pairs have also been found nesting in heavily vegetated bulrush marshes surrounded by rangelands (Cooper 1996).

11.5.4 Nest Vegetation

Greater sandhill cranes will use a variety of vegetation types for nesting. At Conboy Lake NWR, nesting habitat has been characterized during occasional post-breeding season visits to nest locations (E. Anderson, personal communication). In 1996, nest vegetation was occularly estimated at five sites: nest composition ranged from predominantly reed canarygrass to entirely spirea.

In Oregon, crane nesting was studied at Malheur NWR in most years from 1966–98. In an early study of 111 nests (1966–67), broad-fruited burreed surrounded 61 nests (54%), hardstem bulrush 28 (25%), common cattail 11 (9.7%), and meadows 11 (9.7%)—90.3% of nests were in coarse emergents with few in open meadows. An additional 1,018 nests were assessed in 1969–89); as with the 1966–67 study, burreed and hardstem bulrush were used most extensively, with 76.8% (n = 782 nests). There was less use of cattail, rushes, grasses, sedges, and forbs. Nests among shrubs were a rarity (n = 4). Nest placement at 727 sites was in vegetation with a mean height of 37.3 cm (14.5 in) (range = 0-205 cm; 0-80 in). Distance from

515 nest sites to the nearest feeding meadow averaged 131 ft (40 m; range 0-1,132 ft or 0-345 m) (Littlefield 2001).

Elsewhere in eastern Oregon, 54 nests on privately owned wetlands in Harney County were primarily on open, cattle-grazed meadows (40 of 52; 77%). Eight (15%) were in burreed, two (4%) in hardstem bulrush, one (2%) on a non-vegetated island, and one (2%) in flooded greasewood. Vegetation height ranged from 0-50 cm (0-20 in). On privately-owned lands in the Blue Mountains, seven of nine nests were in meadows, one in a beaver pond among a stand of beaked sedge, and another in a small saltgrass basin (Littlefield 1999b).

11.5.5 Water Depths at Nest Sites

Water depth data were not available for Washington nests, as sites have not been visited while birds were incubating. At 881 nests at Malheur NWR, water depth averaged 25.8 cm (10 in) (range = 0-105 cm; 0-41 in) and 34 were on dry sites (Littlefield 2001); at 54 nests on privately-owned wetlands in the Great Basin portion of Harney County, water depth ranged from 0-23.6 cm (9.2 in); and on privately-owned lands in the Blue Mountains, depths were 8.5-15 cm (3.3 - 5.9 in) (Littlefield 1999b). At Sycan Marsh, nests situated in hardstem bulrush were in 40-60 cm (15.6-23.4 in) (mean = 50.3 cm; 19.6 in) of water, whereas for nests in wet and dry meadow habitats, depths ranged from 0-30 cm (0-11.7 in) (Stern et al. 1987). At Klamath Marsh NWR in 1993, water depths at nest sites averaged 13.1 cm (5.1 in) in meadows, compared to 41 cm (16 in) in bulrush; average depth at all sites was 24.8 cm (9.7 in), and for 13 nests assessed in 1994, depths averaged 18.4 cm (7.2 in) and ranged from 2-36.2 cm (0.8-14.1 in) (Drew et al. 1994).

11.5.6 Roost Sites

Once young fledge, families join with unsuccessful pairs, yearlings, and subadults at communal roosting sites until migrating south. Cranes usually roost by standing in open water where little emergent vegetation is present.

11.5.7 Wintering & Staging Areas

11.5.8 Foraging Habitats

Cranes feed in a variety of habitats; security from disturbance and tradition are key factors in selection of areas during migration and winter. Birds generally concentrate in agricultural regions with extensive areas of small grain crops. However, associated wetlands are still used for some feeding, as well as for nighttime roosting and midday loafing (Littlefield and Ivey 2000). Cranes usually leave roosting locations in the early morning and fly to nearby grain fields, where they feed until mid-morning. In midday, birds occasionally feed in pastures, alfalfa fields, along canals, ditches, and dikes, or use shorelines and pond, lake, and other wetland shallows where they may obtain essential amino acids and minerals not present in grains (Reinecke and Krapu 1979). In mid-afternoon, most return to grainfields where they feed until early evening before returning to roost sites (Littlefield and Ivey 2000). At Ridgefield NWR, sandhill cranes use areas with agricultural crops, pasturelands, hayfields, and wetlands (Littlefield 1999a).

11.5.9 Night Roosts & Loafing Areas

Sandhill cranes migrating and staging within the lower Columbia River roost on the Ridgefield NWR and on Sauvie Island, Oregon. Those using the refuge roost primarily on Campbell Lake, a large shallow lake connected to the Columbia River by a slough. Water levels

in the lake rise and fall with the river levels. Depending on the year and season, extensive mudflats and bars are exposed providing considerable roosting habitat. Roosting also occurs in the shallow waters of the lake. During high water events, cranes are known to abandon this roost. Vegetation of the lake is primarily aquatic submergents, but low to tall emergents line the lake edges. Cranes also roost in small numbers on shallow managed units of Bachelor Island, the River 'S,' and Carty units when water levels are low and/or management practices have reduced the emergent vegetative cover and provided shallow mudflats. Cranes also have been observed roosting on Post Office Lake and a few small seasonal pools created by Campbell Slough backwaters. These latter sites are open with low vegetation, but not available every year. Post Office Lake lies adjacent to a dead-end county road and use is probably limited by traffic. None of these roost sites, other than Campbell Lake, is consistently suitable because their water and vegetative condition fluctuates annually (J. Engler, personal communication). Cranes also roost on nearby Sauvie Island, particularly at Sturgeon Lake.

11.5.10 Population Status

11.5.11 Past

North America

Historically, greater sandhill cranes occupied a larger range than they do today. In colonial times, the subspecies commonly occurred east to the Atlantic seaboard, at least in migration, but by the early 1800s, their numbers had been greatly reduced. Numbers declined dramatically between 1870–1915, as increasing human populations hunted birds, drained wetlands, and built over nesting habitat (Walkinshaw 1949). Similar to eastern North America, western populations decreased in the late 1800s and early 1900s. Cranes were extirpated from Arizona by 1910 (Bailey 1928) and from Washington by 1942. By the early 1940s, cranes were only nesting sparingly in Nevada, Utah, Idaho, Montana, and Wyoming. Walkinshaw (1949) estimated only 1,339 to 1,836 greaters left in the United States in 1944. Little is known about the historic range of lesser and Canadian sandhill cranes.

Washington

As in the rest of the United States, the historic distribution of sandhill crane subspecies in Washington is clouded and somewhat confusing. Most early 20th century ornithologists were reluctant to accept subspecies crane accounts without specimen evidence. This reluctance has resulted in gaps concerning the true historic subspecific status for sandhills throughout the state. Greaters did occur in western Washington, at least as migrants, as one was collected by Suckley in present-day Pierce County in October 1853 (Baird et al. 1860). This specimen in at the US National Museum in Washington, DC is the only historical greater sandhill crane specimen for the state (Jewett et al. 1953).

The historical status of breeding greater sandhill cranes in Washington also was poorly documented. Although the evidence of breeding in western Washington is meager, they apparently nested in at least small numbers. Though there may have been some confusion on subspecific identity, George Suckley in the 1850s reported for spring and summer: "In the vicinity of Fort Steilacoom, only stragglers remain to breed," and James Cooper observed:

> *. . . a common summer resident arriving at the Straits of Juan de Fuca in large flocks in April and then dispersing in pairs over the interior prairies to build their nest, which are placed amid tall ferns on the highest and most open ground, where they can*

see the approach of danger. They frequent, at this season, the mountains to a height of 6,000 feet above sea level (Suckley and Cooper 1860:227-228).

Dawson and Bowles (1909) listed the greater as a "not common summer resident both sides of the Cascades" (p. 620) and suggested that sandhill cranes are found "in mountain meadows of both the Cascade and Olympic Mountains, and upon the lesser prairies which dot the western forest. . . ." (p.621).

Among other locales, breeding cranes apparently occurred at Camas Prairie and Dallesport—both in Klickitat County) (Jewett et. al 1953). It is doubtful breeding cranes historically occupied the Columbia Plateau lowlands, as high summer temperatures and early seasonal drying would have perhaps precluded successful reproduction (R. Friesz, personal communication). The last historical nesting record was in 1941 near Signal Peak, on Yakama Indian Nation lands (Jewett et al. 1953) on a small brush-covered island at an elevation of 4,500 feet. This site is apparently the same location where a crane pair re-established in 1991 (Leach 1995).

Historical migration accounts are limited because of the lack of specimen evidence. Bent (1926) listed earliest spring arrival dates for Camas in Clark County as March 26, 1923, and Dallesport as April 27, 1924 (Jewett et al. 1953).

Yocom and Hansen (1958) described spring crane migrations in 1950 and 1951, noting that flocks of cranes were observed leaving the state by flying up the Okanogan River and the Columbia River valleys.

11.5.12 Present

North America

After their near extermination in the 19th and early 20th centuries, it has been a slow recovery process for the greater sandhill crane. Even with complete protection after 1916, crane numbers did not begin to rebound until the mid-1940s (Peterjohn 1989). Populations began to increase primarily due to: 1) development of efficient predator control methods for the livestock industry in the west, 2) protection from market hunting with enactment of the Migratory Bird Treaty Act in 1916, 3) development of flood-irrigated meadows for cattle forage which increased available habitat. However, since cranes have traditionally been considered a game species by some, hunting seasons have been proposed and initiated, supposedly to relieve agricultural crop depredation complaints. Greaters of the Rocky Mountain Population, for example, have been hunted since 1981; of 135 recoveries of color-banded birds, 96 were killed by hunters (Drewien et al. in prep.). This, coupled with a continually increasing human population, will perhaps threaten crane populations far into the future.

In the mid-1980s, the Central Valley Population of large sandhills was estimated to total 6,000-6,800; this included at least 839 Canadian sandhills (Pogson and Lindstedt 1991). The Pacific Flyway Population of lesser sandhill cranes is thought to be approximately 23,000 birds (Kramer et al. 1983).

Washington

After 1941, some 31 years lapsed before summering greater sandhill cranes were again found in Washington. The subspecies' return apparently began in 1972 when two appeared at Conboy Lake NWR in September, remaining into late November. In 1996, eight out of ten pairs were known to nest at Conboy, two pairs were known on Yakama Indian Nation lands, and a pair was found in Panakanic Valley on private lands (nesting was confirmed in 1997). By 2000, the

state's known greater sandhill crane population was 53 birds, consisting of 19 pairs (15 known nesting), 9 subadults, and 6 fledged young (Engler and Brady 2000). No chicks were known to survive to fledging in 2001, probably due to factors related to drought conditions; only about 20-25% of the wetlands typically available at Conboy Lake were present (Engler and McFall 2001).

For the period 1990–2001, Washington's breeding population fledged 30 chicks, with successful reproduction in all years except 1993, 1994, and perhaps 2001 (The greatest number was six in 2000, while five chicks fledged annually during the three previous years.)

Table 12-14. Greater sandhill crane pairs, productivity, and total population estimate in Washington (1990–2000)[1]

Year	No. Breeding Pairs: Conboy Lake NWR	No. Breeding Pairs: YIN[2]	No. Breeding Pairs: Private & WDNR	Total Breeding Adults	Subadults (known)	# Young Fledged	Recruitment[3](%)	WA Population Estimate
1990	3	—	—	6	—	1	14.3	7
1991	3	(1)[4]	—	8	—	1	11.1	9
1992	3	(1)[4]	—	8	—	3	27.3	11
1993	3	(1)[4]	—	8	—	0	0	8
1994	3	1	—	8	—	0	0	8
1995	7 (2)	1 (1)	—	22	0	1	4.3	23
1996	8 (2)	2	(1)	26	0	3	10.3	29
1997	12	2	1	30	4	5	14.3	39
1998	14	(2)	(1)	34	5	5	12.8	44
1999	13 (1)	1 (1)	2	36	4	5	12.2	45
2000	13 (3)	1	1 (1)	38	9	6	13.6	53
2001[5]	14 (2)	(1)	1 (2)	40	10	0	0	50

[1] Data includes confirmed nesting pairs, unconfirmed pairs, and subadults. Data in parenthesis represent territorial pairs without confirmed nesting data; 1990–94 data is based on incidental observations (from Engler and Brady 2000). Systematic surveys of breeding cranes began in 1995.

[2] YIN = Yakama Indian Nation lands.

[3] Recruitment = no. fledged young / no. of breeding adults + fledged young x 100 (excludes subadults).

[4] Leach (1995).

[5] Drought conditions in 2001 negatively affected production; 1 pair was assumed to be present on the YIN which was not surveyed (Engler and McFall 2001).

Other Central Valley Population Range

Beginning in the mid-1940s, Central Valley Population greater sandhill crane pairs began to increase as efficient predator control methods were devised for livestock protection; indirectly this had a positive impact on cranes, as reproductive success increased (Littlefield 1976a). The beginning of crane recovery corresponded closely with the introduction of Compound 1080 (sodium fluoroacetate), a poison used extensively for coyote control throughout much of the western United States between 1944–72 (Littlefield 1995d). Also, several large deep-water marshes, formerly unsuitable for crane nesting, were drained, developed, and irrigated for livestock forage. This meadow development provided new habitat for breeding pairs (Littlefield and Thompson 1979). In recent years, wildlife management programs that historically dealt almost exclusively with hunted species have been broadened to include non-game species, including sandhill cranes. These three factors—plus protected status—have resulted in an increase and subsequent re-occupation of breeding range left vacant for several decades.

11.6 Habitat Status

11.6.1 Breeding Habitat

Sandhill crane breeding habitat is somewhat limited in Washington, when compared with the large wetland complexes found in southeastern and south-central Oregon and northeastern California. However, Glenwood Valley has potential for becoming a more important summer crane use-area. On private and federal lands, habitat is available to accommodate an increasing and expanding population (D. Anderson, personal communication); however, currently there are limitations on quality of habitat. Wetlands in Glenwood Valley are comparable to other mountainous locations where many cranes breed. Sycan Marsh, Oregon, and Grays Lake NWR, Idaho, are similar areas which support high densities of breeding cranes. There are approximately 15,000 ac (6,070 ha) of potential crane habitat in the Glenwood Valley, but this includes about 5,000 ac (3,035 ha) of private irrigated pastures near Glenwood where land use practices reduce the suitability to cranes. Since Conboy Lake NWR was established in 1964, 5,814 ac (2,353 ha) have been acquired by the USFWS (H. Cole, personal communication) and an additional 3,522 ac (1,409 ha) are proposed for acquisition (USFWS 1983). If Conboy Lake NWR were managed specifically for cranes, it could perhaps accommodate 50 to 75 pairs (C. Littlefield and Steve Thompson, memo to Refuge Manager, Lower Columbia River Complex, Vancouver, Washington, dated December 26, 1984). This number is not likely to be realized, however, given the current conditions and water issues in the valley. Breeding pairs have increased from one in 1984 to 16 in 2000 and if favorable management practices and environmental conditions continue, crane pairs should continue to increase and eventually disperse onto nearby sites.

Outside the valley, there is generally no immediate threat to the wetlands where cranes presently breed other than summer livestock grazing on both tribal and privately-owned lands (D. Anderson, H. Cole, and R. Leach, personal communications). Potential threats include drainage, trespass grazing, and property sales and subsequent development. No cranes were observed by helicopter at the Camas Patch site on June 9, 2000, and the area was dry and being grazed and may no longer be suitable breeding habitat (Engler and Brady 2000). The Polo Field site on Yakama Indian Nation lands is located within a grazing unit, but cattle generally do not reach the site until after July 15; a 20-meter no-entry, no-logging buffer zone surrounds the meadow, but there were about four log-truck trips per day on a nearby closed road in 1994 (Leach 1995).

Other potential greater sandhill crane breeding habitat that appears to be suitable includes: 1) Colville Tribal lands (Okanogan County), particularly at Moses Meadows (M. Murphy, personal communication); 2) isolated meadows near the Pend Oreille River (Pend Oreille County) (D. Friesz and S. Zender, personal communications); 3) large hardstem bulrush marshes on Turnbull NWR (M. Rule, personal communication); and 4) a series of high Cascade meadows 10-12 mi (16-19 km) north of Mt. Adams in the Two Lakes area (Yakima County); a single crane was observed at the latter site several years ago, but there was no evidence of nesting (H. Cole, personal communication). Cranes have also been sighted, and may nest at Trout Lake Natural Area Preserve, a 920-acre (327 ha) wetlands complex in Klickitat County recently acquired by WDNR. Several other summer crane records since 1980 may have been subadults seeking a territory (see Table 12-12). The most recent was a bird that summered on Tiger Meadow in Pend Oreille County in 2001.

On Colville Tribal lands in Okanogan County, no summer cranes have been found (M. Murphy, personal communication), but there are isolated remote wetlands with limited human

access where cranes might nest (M. Monda, personal communication). Other than possible disturbance from livestock grazing and logging, meadow habitat within the 1,417,000 ac (566,800 ha) reservation seems to be well protected. There are also apparently favorable and secure meadows in the Pend Oreille Valley, particularly at Cusick Flat (Pend Oreille County); however, there have been very few recent summer crane records for Pend Oreille, Ferry, or Stevens counties (S. Zender, personal communication). Additionally, potential nesting habitat exists at Turnbull NWR. The refuge contains a number of semi-permanent and permanent wetlands in depressions, some which are suitable for crane territories, but most are surrounded by steep banks and basalt cliffs and not suitable for crane territories (Monda and Ratti 1988). Northeast of Turnbull NWR, most of the suitable wetlands around Spokane have been lost because of residential housing, powerline corridors, gravel mines, and encroachment by forest (McAllister 1995).

The high mountain wetlands of the Cascade Range would perhaps provide substantial habitat for breeding sandhill cranes, and isolated sedge meadows occur in the Okanogan Highlands as well (J. Ball, personal communication); however, snow frequently lingers well into June. Thus, in most years there might be insufficient time for cranes to successfully reproduce. However, if global climate change lengthens summers, these wetlands may eventually become suitable. Crane pairs have been expanding and successfully reproducing in mountainous situations at more southerly latitudes in Oregon and northeastern California.

Several sites were previously used by breeding cranes but are no longer suitable habitat. The nesting site near Calispell may have been inundated behind Calispell Dam; Matt Monda personal communication) reported that waterfowl studies have been in progress for a number of years, but there have been no reports of cranes in this area. At Oroville where summer cranes were last reported in 1922, the area presently consists of orchards and grain farms with some wetlands; however, during 40 years of waterfowl surveys, summering cranes have not been observed in this region (M. Monda, personal communication). Further south in the Columbia River Plateau region, if habitat ever existed, it would have perhaps been lost when the upper Grand Coulee was flooded by the filling of Banks Lake, an equalizing reservoir between Coulee Dam and Coulee City, in the spring of 1951 (Yocom and Hansen 1960).

11.6.2 Wintering & Staging Habitat

11.6.3 Lower Columbia Bottomlands

The lower Columbia bottomlands staging area is the only sandhill crane use-area in the United States adjacent to a major metropolitan area, and habitat will continue to be threatened. About 4,000 cranes stop during migration, and up to 1,000 winter in the area. Few, if any, alternate migrational stopover sites are available between northern California and southeastern Alaska for birds which migrate west of the Cascade Range. Habitat in the area needs to be protected if this crane flock is to continue to survive. A total of 7,518 ac (3,044 h) are owned by wildlife agencies and protected from development, but several thousand acres of habitat have no conservation status. USFWS owns 5,150 ac at Ridgefield NWR, and WDFW owns 2,371 ac at Shillapoo Wildlife Area. In addition, 416 ac adjacent to Vancouver Lake are owned by Vancouver/Clark County Parks.

Presently, about 70% of Shillapoo Wildlife Area is used as pasture or agriculture lands (35% each). Pheasant releases at two sites result in high hunter use of some agricultural fields and pheasant season coincides with the fall peak of crane migration. Crane use of otherwise suitable habitat is reduced by the presence of hunters during upland bird and waterfowl seasons,

and people training dogs at other times. Future plans include restoration of Shillapoo Lake (900 ac) that would flood agriculture fields and pastures and restore native wetland vegetation. About 950 ac of pasture and cropland will remain for geese and cranes. The effects on cranes of this change are not clear. Some seasonal foraging area for migrants may be lost, but roosting sites and native foods may increase.

The Port of Vancouver owns the 1,100 acre-Columbia Gateway property. It is agricultural, woodland, and wetland, and perhaps 75% receives a high level of use by cranes. The Port has prepared a master plan calling for development of >700 acres for industry and port facilities (Port of Vancouver 1998). The development would use fill, including dredged material from deepening of the Columbia River navigation channel by the ACOE, to raise the area above seasonal flooding.

Other habitat losses in this region are anticipated. Former row-crop agricultural land on Sauvie Island has recently been converted to tree nurseries (M. Stern, personal communication). Additional agricultural lands on Sauvie and Woodland bottoms have been planted to cottonwood plantations. Other uses that have been responsible for incremental losses of crane habitat include tulip production, berry crops, smaller industrial developments, residential development, and public recreational development.

11.6.4 Eastern Washington

Sandhill cranes use agricultural fields and wetlands for staging at several locations in eastern Washington, including the Columbia NWR (23,200 ac) and Potholes Reservoir Wildlife Area (32,500 ac). Cranes have staged on the Waterville Plateau in the Mansfield/St. Andrews area for many years (R. Friesz, personal communication).

11.6.5 Breeding Habitat

Crane breeding habitat in Oregon and California is under threat from development and incompatible management practices. Habitat is threatened by late irrigation, the presence of cattle on meadows until late spring, draining of wetlands, pivot irrigation replacing flood-irrigated meadows, houses and alfalfa fields encroaching on historic territories, and loss of irrigation rights (Littlefield and Thompson 1979, Littlefield 1989, Ivey and Herziger 2000, 2001).

11.6.6 Staging & Wintering Habitat

On the wintering grounds in the Central Valley, agricultural lands traditionally used by cranes are being lost to urban expansion, as well as conversion to incompatible crops such as vineyards and orchards (Littlefield and Ivey 2000).

11.7 Conservation Status

The sandhill crane was first granted federal legal protection under the Migratory Bird Act of 1916. Presently, the species, its nests, and its eggs are protected from unlawful direct persecution in Canada and the United States under the Migratory Birds Convention Act of 1994 which prohibits the killing, capturing, injuring, taking, or disturbing of migratory birds, or damaging, destroying, removing, or disturbing of nests. It also prescribes protected areas for migratory birds and nests, and for the control and management of those areas. The Central Valley population is not subject to legal harvest during hunting seasons, as are several other sandhill crane populations (Tacha et al. 1992).

11.7.1 Washington

The Washington Department of Game (the predecessor to WDFW) listed the sandhill crane as endangered in 1981 (WAC 232-12-014; see also WAC 232-12-297, Appendix A). Bettinger and Milner (2000) reported that sandhill cranes were in jeopardy in Washington because of their limited distribution, low numbers, poor breeding success and chick survival (in general throughout their range), and loss of shallow marshes and wet meadows for feeding and nesting. The Revised Code of Washington (RCW) prohibits the sale, possession, exchange, buying, transport, or shipping of articles made from an endangered species. Though all Washington sandhill subspecies are included under this classification, major emphasis has been placed on greater sandhill cranes.

Sandhill cranes are also listed on the WDFW's Priority Habitats and Species List. Crane habitats—breeding areas, regular large concentrations, and migration staging areas—are also listed. Crane habitat is not explicitly protected by state law, but as habitat of a state endangered species, it would be protected by ordinance in many counties. Under the state GMA, counties are required to identify critical areas and can also select species of local significance. Many counties have adopted the state's list of endangered, threatened, and sensitive species, and require review and mitigation before issuing permits for projects that would impact habitat.

Under the Washington Forest Practices Act, sandhill cranes and their habitat also are protected. In particular, timber harvest, road construction, aerial application of pesticides, and site preparation are restricted within 1/4 mile (0.4 km) of a known active nesting area.

On tribal lands, the Yakama Indian Nation has listed the greater sandhill crane as a sensitive species in the Yakama Indian Reservation Forest Management Plan (Bureau of Indian Affairs 1993), and it is considered a species of cultural importance (R. Leach, personal communication). In habitat management guidelines written by the wildlife program of the tribe (Leach et al. 1992), recommendations are to survey for cranes when activities are planned near large wet meadows, and if they are found breeding, a 1/2 mile (0.8 km) no-entry buffer around the meadows should be designated during the breeding season (March–October), and road construction should be avoided within 1/2 mile (0.8 km) of the meadow.

11.7.2 Other Central Valley Population Range

ODFW included the greater sandhill crane on its first list of sensitive species for vertebrates (vulnerable category) in 1989, and the species remains on the latest list (1997). The vulnerable listing is defined as "species for which listing as threatened or endangered is not believed to be imminent and can be avoided through continued or expanded use of adequate protective measures and monitoring" (ODFW 1997). In California, the greater sandhill crane remains threatened with efforts underway to develop a recovery plan.

11.8 Factors Affecting Continued Existence

11.8.1 Breeding Areas

11.8.2 Predation

A major mortality factor that confronts cranes on the breeding grounds is predation on eggs and chicks. An abundance of predators can reduce crane reproductive success; for example, at Malheur NWR in both 1973 and 1974, only two young fledged from 235 pairs (Littlefield 1976a). Though other predators prey on crane eggs and chicks, common ravens, minks, raccoons, and especially coyotes are the most destructive, and under certain conditions can be

highly detrimental to sandhill crane productivity. Coyotes are thought to be the primary predator of crane chicks at Conboy Lake NWR (Engler and Brady 2000). High predation rates are particularly evident at large breeding locales such as Malheur NWR and Sycan Marsh, Oregon; reasons for this are unclear but may reflect relatively recent changes in the balance of predator and prey populations in the region. The ban on the use of Compound 1080 may have contributed to an increase in coyotes and ravens, the principal nest predators, and these higher numbers have been responsible for low annual recruitment in some areas. Why this effect would be more pronounced on the large wetland complexes is uncertain, but these sites generally support relatively high densities of nesting waterfowl, thus perhaps predator populations occur in greater densities than on smaller wetlands. Additionally, many of the smaller areas are privately-owned and local efforts to control coyotes may effectively reduce predation (Littlefield et al. 1994).

11.8.3 Grazing & Haying

In spring, sandhill cranes generally prefer to forage in open, flooded meadows. Frequently these sites are the result of mowing and livestock grazing practices which can be detrimental to nesting and fledging. Though meadows are generally good foraging sites for cranes, late June and July meadow mowing can kill crane chicks as they hide in dense vegetation and remain motionless, waiting for the threat to pass (Littlefield and Ivey 1994). In addition, meadows are often dried in June for hay harvest, and early drying can result in the unavailability of invertebrate foods, sometimes contributing to chick starvation. Winter livestock grazing of wetlands generally removes residual cover, leaving crane nests exposed to predators in April and May. At Malheur NWR, nest success in the absence of predator control was significantly lower in wetlands winter grazed by cattle than in wetlands not grazed (Littlefield and Paullin 1990). Spring grazing can also be detrimental to nesting success; grazing from April 10–July 15 can prevent nesting attempts, and in some cases, cause nest abandonment (Littlefield 1989). Cattle have trampled crane chicks in northeast California (R. Johnstone, personal communication) and Idaho (R. Drewien, personal communication).

Management of lands for cranes could be improved by excluding livestock from crane habitat during the spring breeding season, delaying hay harvest and grazing until after 10 August, and limiting human disturbance to nesting cranes.

11.8.4 Water Availability

Because cranes are dependent on wetlands, they are vulnerable to changes in hydrology. Water rights are an issue in some areas, and loss of irrigation rights could eliminate existing habitat for cranes (Ivey and Herziger 2000). Irrigation timing is also important, as cranes should have water applied to their territories by mid-March to prepare for April nesting; water should be maintained through the brooding period (early August). Historical sandhill crane pairs were absent from some sites surveyed in Oregon and California where irrigation was delayed (Ivey and Herziger 2000, 2001). Early drying of wetlands and irrigated fields can lead to increased chick mortality.

11.8.5 Habitat Loss

Most crane pair territories in Washington are on protected lands, primarily those managed by the USFWS, but also by the Yakama Indian Nation and the WDNR. However, in the other Pacific states, cranes nest mostly on unprotected, privately owned wetlands. During surveys in 1999 and 2000, 63% of 1,616 pairs found in California and Oregon were on private lands (Ivey and Herziger 2000, 2001). Such a large percentage of pairs using private land is reason for concern because harmful management practices such as late irrigation and the

presence of cattle on meadows until late spring could eliminate crane pairs. Loss of habitat has also displaced breeding pairs (Littlefield and Thompson 1979, Littlefield 1989, Ivey and Herziger 2000, 2001).

At Conboy Lake NWR, development of wetland impoundments could displace cranes and reduce the amount of available crane habitat; however, if carefully planned, impoundments may enhance habitat conditions for breeding cranes. Therefore, a habitat development plan for Conboy Lake NWR should carefully consider the locations of any new impoundments in the context of enhancing crane breeding habitat.

11.8.6 Staging & Wintering Areas

11.8.7 12.8.2.1 Availability of winter foraging habitat:

Numbers of cranes at Ridgefield have increased, which indicates either increased production on the breeding grounds or a redistribution of cranes using the Lower Columbia River habitats.

It seems likely that the amount of migration/wintering habitat is limited for Canadian Sandhill Cranes. Migrating and wintering sandhills forage in cropland on waste grain in agricultural fields, pastures and in wet meadows and shallow marshes. The amount of protected habitat in the lower Columbia River subbasin in Washington consists of a total of 7518 acres (3044 ha), of which 5150 acres are within Ridgefield NWR, and 2371 acres at Shillapoo Wildlife Area (Washington Dept. Fish and Wildlife). About 70% of Shillapoo WA is in pasture or agricultural fields; future plans include restoration of Shillapoo Lake to benefit waterfowl, which may reduce crane foraging habitat, but could increase potential crane roosting habitat depending on levels of disturbance. About 950 acres of pasture and cropland would remain for geese and crane foraging. Whether these acreages are bioenergetically sufficient to sustain the numerical crane objectives is unclear. Wintering populationsof Canada geese also use the areas for feeding. In addition, 416 acres adjacent to Vancouver Lake are owned by Vancouver/Clark County Parks, and the Port of Vancouver owns 1,011 acres (Columbia Gateway), a portion of which will be included as habitat mitigation for cranes.

Thousands of additional acres have no conservation status, and habitat losses are anticipated. Potential or actual crane habitat on the lower Columbia River bottomlands between Vancouver and Woodland is threatened with industrial and residential development. Aditionally, agricultural lands have been planted to cottonwood plantations and other crops (berries, tree nurseries, tulips, small industrial, residential, etc.), that are incompatible with cranes. In Washington, counties require that potential impacts to the habitats of endangered species be reviewed. Mittigation may be required concurrent to development, and so some level of protection may result.

The availability and loss of foraging habitat (including waste grain fields) is probably the most important specific limiting factor factor for migrating and wintering sandhill cranes. This would include conversion of grain crops managed for waterfowl to other waterfowl forage, such as in moist soil management.

11.8.8 Changes in Farming Practices

In the Vancouver to Woodland bottomlands, the availability of corn may be affected by the status of the local dairy industry. The number of dairy farms in the area has been declining. Planting of crops on state wildlife area lands depends on lessees because public funding is rarely available. On the Shillapoo Wildlife Area, WDFW plans to restore Shillapoo Lake, which will

flood some pasture and agricultural fields, but 950 ac (385 ha) of agricultural/pasture lands will remain for geese and cranes. Corn planted on Ridgefield NWR (100 acres in recent years) has helped compensate for losses on state and private lands.

Farming practices after harvest frequently determine the amount of waste seed available for wintering sandhill cranes. For example, in the northern Central Valley in the early 1990s, 71.4% of crane feeding use was in harvested rice fields, of which 59.3% was in unaltered rice stubble, 16.2% in flooded stubble, and 14.4% in burned stubble (Littlefield 1993a). Autumn-tilled rice stubble had infrequent use (3.3%), as did burned-flooded (5.6%) and tilled-flooded (0.3%). Thus, practices on harvested grainfields can have a serious impact on food availability.

11.8.9 Waterfowl Enhancement & Mitigation Practices

Programs intended to improve habitat for waterfowl can have negative effects on sandhill crane foraging habitat. Flooded grainfields are generally avoided by cranes, except for infrequent use for roosting and loafing. Dissimilar to ducks and geese, feeding cranes visually surface-glean seeds, and are highly inefficient in finding small unexposed seeds; generally, it is only a short time before cranes abandon a grain field after flooding. As most grain types have declined in the northern Central Valley, rice production has been maintained, though not at the levels planted in the early 1980s. However, the Agricultural Waterfowl Incentive Program is designed to enhance waterfowl habitat by providing seeds, tubers, graze and invertebrates. In 1998, 49 landowners participated to create 38,949 ac (15,769 ha) of waterfowl habitat, a 75% increase from the proceeding year. Enrolled landowners were predominantly rice producers in the northern Central Valley, with only one elsewhere (Garrison 1999). Much of this flooding is in addition to the 60,021 ac (24,300 ha) already being flooded before the program was initiated; thousands of acres have been lost to cranes as foraging sites, and additional fields are expected to be lost in the future. Should this program continue to gain momentum, it will have a negative impact on the remaining winter food resources available to cranes wintering in the Central Valley (Littlefield 1999a).

Wetland mitigation projects often focus on creating habitat that may not be suitable for sandhill crane use. Mitigation and other wetland projects in crane wintering and staging areas should be planned to provide sandhill crane foraging and loafing habitats in addition to waterfowl and other wetland goals. Proposals to mitigate wetland filling associated with Port of Vancouver development are focused on open-water habitat for ducks and geese, although a portion of this mitigation effort will also be directed towards providing crane forage habitat.

11.8.10 Availability of roosting habitat:

For roosting, secure habitat is needed in the form of shallow lakes, wet meadows, and/or occasionally agricultural fields. Some of the considerations in the subsection above on foraging habitat also apply to roosting habitat. Roosting cranes are extremely vulnerable to disturbance.

11.8.11 Sanctuary

In southwestern Washington and northeastern Oregon, activities to reduce Canada goose depredation of crops with hazing, propane cannons, extended hunts, dogs, field flags, and other scaring devices, have also effectively reduced usable wintering/migration habitat on private lands (E. Anderson, personal communication).

Recreational use, such as hunting, dog training, bird watching, hiking and jogging, is allowed on some wildlife refuges and management areas such as the Shillapoo Wildlife Area, Sauvie Island Wildlife Area and at the Ridgefield National Wildlife Refuge (Littlefied and Ivey

2002). These activities reduce the area's usefulness to sandhill cranes for foraging and sanctuary. Disturbances on managed wildlife areas also move cranes from public lands to private agricultural lands, where they may cause depredations.

While there are currently a number of refugia for wintering cranes, there is also an increasing recreational pressure on these areas and indeed all areas, which may become a limiting factor in the future. A bike-path/jogging trail recently built on Port of Vancouver property threatens a crane use area. Disturbance at daytime and night-time roosts is particularly problematic.

11.9 References

Ajayiolofin, E. 1996. Dam-induced drying-out of the Hadejia-Nguru wetlands, northern Nigeria and its implications for the fauna. Pages 141-145 in R. D. Beilfuss, W. R. Tarboton, and N. N. Gichuki, editors, Proceeding African crane and wetland training workshop, 8-15 August 1993. International Crane Foundation, Baraboo, Wisconsin. 659 pp.

Alaska Dept. Fish and Game. 2001. Tracking Lesser Sandhill Cranes Using Satellite Telemetry. (www.state.ak.us/adfg/wildlife/duck/crane).

Anderson, E. 1995. Greater sandhill cranes at Conboy Lake National Wildlife Refuge 1995 field season. Unpubl. Rep. USDI-Fish and Wildlife Service, Ridgefield NWR, Ridgefield, Washington. 11 pp.

Anderson, E. 1998. Greater sandhill cranes at Conboy Lake National Wildlife Refuge 1996 field season. Unpubl. Rep. USDI-Fish and Wildlife Service, Ridgefield NWR, Ridgefield Washington. 11 pp.

Anderson, R. M. 1907. The birds of Iowa. Proceedings Davenport Academy Sciences, Vol. II, Davenport, Iowa, pp 125-417.

Armbruster, M. J. 1987. Habitat suitability index models: greater sandhill crane. USDI-Fish and Wildlife Service Biological Rep. 82 (10.140). 26 pp.

Bailey, F. M. 1928. Birds of New Mexico. New Mexico Dept. of Game and Fish, Santa Fe, New Mexico. 807 pp.

Baird, S. F., J. Cassin, and G. N. Lawrence. 1860. The birds of North America. J. B. Lippincott & Co., Philadelphia, Pennsylvania. 1005 pp.

Barrows, W. B. 1912. Michigan bird life. Michigan Agricultural College, Lansing, Michigan. 822 pp.

Bennett, A. J. 1978. Ecology and status of greater sandhill cranes in southeastern Wisconsin. M.S. Thesis, Univ. of Wisconsin, Stevens Point, Wisconsin. 110 pp.

Bent, A. C. 1926. Life histories of North American marsh birds. US National Museum Bulletin 135, Washington, DC 490 pp.

Bettinger, K. A. and R. Milner. 2000. Sandhill Crane (Grus canadensis). In E. M. Larsen and N. Nordstrom, editors. Management Recommendations for Washington's Priority Species, Volume IV: Birds [Online]. Available http://www.wa.gov/wdfw/hab/phs/vol4/sndhlcrn.htm

Blood, D.A., and F. Backhouse. 1999. Sandhill Crane: Wildlife in British Columbia at risk. Wildlife Branch, Ministry of Environment, Lands, Parks, Victoria, BC, 6 pp.

Bohlen, H. D. 1989. The birds of Illinois. Indiana Univ. Press, Bloomington and Indianapolis, Indiana. 221 pp.

Boyi, M. G., and G. Polet. 1996. Birdlife under water stress: the case of the Hadejia-Nguru wetlands, northern Nigeria. Pages 147-152 in R. D. Beilfuss, W. R. Tarboton, and N. N. Gichuki, editors, Proceeding African crane and wetland training workshop, 8-15 August 1993. International Crane Foundation, Baraboo, Wisconsin. 659 pp.

Brooks, A. 1917. Birds of the Chilliwack district, British Columbia. Auk 45:28-50.

Brooks, A., and H. S. Swarth. 1925. A distribution list of the birds of British Columbia. Pacific Coast Avifauna 17:1-158.

Brown, R. C. 1942. The sandhill crane. Wyoming Wildlife 7:8, 21, 22, 23.

Brown, W. M., and R. C. Drewien. 1995. Marking powerlines to reduce crane and waterfowl collision mortality. Wildlife Society Bulletin 23:217-227.

Buller, R. J. 1981. Distribution of sandhill cranes wintering in Mexico. Pages 266-272 in J. C. Lewis, editor, Proceedings 1981 crane workshop. National Audubon Society, Tavernier, Florida. 596 pp.

Bureau of Indian Affairs. 1993. Yakama Indian Reservation Forest Management Plan 1993-2002. U. S. Bureau of Indian Affairs, Branch of Forestry, Toppenish, Washington.

Burleigh, T. D. 1972. Birds of Idaho. The Caxton Printers, Ltd. Caldwell, Idaho. 467 pp.

Campbell, R. W., N. K. Dawe, E. McTaggart-Cowan, J. M. Cooper, G. W. Kaiser, and M. C. E. McNall. 1990. The birds of British Columbia. Royal British Columbia Museum, Victoria, BC 636 pp.

Cannings, R. A, R. J. Cannings, and S. G. Cannings. 1987. Birds of the Okanagan Valley, British Columbia. Royal British Columbia Museum, Victoria, BC 420 pp.

Cooke, W. W. 1914. Distribution and migration of North American rails and their allies. US Department of Agriculture Bulletin 128:1-50.

Cooper, J. M. 1996. Status of the sandhill crane in British Columbia. Ministry of Environmental Lands and Parks, Wildlife Branch, Victoria, BC 30 pp.

Coues, E. 1874. Birds of the northwest. US Geological Survey of the Territories Misc. Publ. No. 3. 791 pp.

Crawford, R. C., and H. Hall. 1997. Changes in the south Puget Sound prairie landscape. pp 11-15, in P. Dunn and K. Ewing (eds.) Ecology and Conservation of the South Puget Sound Prairie Landscape. The Nature Conservancy of Washington, Seattle. 289 pp.

Crete, R. A., and J. E. Toepfer. 1978. Migration of radio-tagged eastern greater sandhill cranes. USDI-Fish and Wildlife Service rep., Twin Cities, Minnesota. 42 pp.

Davis, C. A., and P. A Vohs. 1993. Role of macroinvertebrates in spring diet and habitat use of sandhill cranes. Transactions of the Nebraska Academy of Sciences 20:81-86.

Dawson, W. L. 1902. A preliminary list of the birds of Yakima County, Washington. Wilson Bulletin 9:56-67.

Dawson, W. L. 1923. The birds of California. South Moulton Co., San Diego, Los Angeles, San Francisco, California. 2121 pp.

Dawson, W. L. and J. H. Bowles. 1909. The birds of Washington. Occidental Publishing Co., Seattle.

DesRoberts, K. J. 1997. Survival and habitat use of greater sandhill crane colts at Modoc National Wildlife Refuge, California. Proceedings North American Crane Workshop 7:18-23.

Dice, L. R. 1918. The birds of Walla Walla and Columbia counties, southeastern Washington. Auk 35:40-51.

Drew, A. D., D. M. Mauser, E. B. Arnett, and R. S. Cole. 1994. Habitat ecology and population dynamics of greater sandhill cranes on Klamath Marsh National Wildlife Refuge, Oregon. USDI-Fish and Wildlife Service final report, Klamath Marsh NWR, Chiloquin, Oregon. 28 pp.

Drewien, R. C. 1973. Ecology of Rocky Mountain greater sandhill cranes. PhD. Diss., Univ. Idaho, Moscow, Idaho. 152 pp.

Drewien, R. C. and E. G. Bizeau. 1974. Status and distribution of greater sandhill cranes in the Rocky Mountains. Journal of Wildlife Management 38:720-724.

Drewien, R. C., W. M. Brown, K. R. Clegg, D. C. Lockman, W. L. Kendall, V. K. Graham, and S. S. Manes. in prep. Band recoveries, mortality factors, and survival of Rocky Mountain greater sandhill cranes, 1969-1999.

Drewien, R. C., W. M. Brown, J. D. Varley, and D. C. Lockman. 1999. Seasonal movements of sandhill cranes radiomarked in Yellowstone National Park and Jackson Hole, Wyoming. Journal of Wildlife Management 63: 126-136.

Drewien, R. C., W. M. Brown and W. L. Kendall. 1995. Recruitment in Rocky Mountain greater sandhill cranes and comparisons with other crane populations. Journal of Wildlife Management 59:339-356.

Ellis, D. H., K. R. Clegg, J. C. Lewis, and E. Spaulding. 1999. Golden eagle predation on experimental sandhill and whooping cranes. Condor 101:664-666.

Ellis, D. H., G. F. Gee, and C. M. Mirande. 1996. Cranes: their biology, husbandry, and conservation. Hancock House Publishers, Blaine, Washington. 308 pp.

Engler, J. D., and E. D. Anderson. 1997. Greater sandhill cranes at Conboy Lake National Wildlife Refuge final report--1997 field season. Unpubl. Rep. USDI-Fish and Wildlife Service, Ridgefield NWR, Ridgefield, Washington. 5 pp.

Engler, J. D., and E. D. Anderson. 1998. 1998 final report, status of greater sandhill cranes at Conboy Lake NWR, Klickitat County, Washington. Unpubl. rep., USDI-Fish and Wildlife Service, Ridgefield NWR, Ridgefield, Washington. 6 pp.

Engler, J. D., and E. D. Anderson. 1999. Final report 1999 greater sandhill crane nesting season at Conboy Lake NWR. Unpubl. rep., USDI-Fish and Wildlife Service, Ridgefield NWR Complex, Ridgefield, Washington. 5 pp.

Engler, J. D. and J. E. Brady. 2000. Final report 2000 greater sandhill crane nesting season at Conboy Lake National Wildlife Refuge. Unpubl. rep., USDI-Fish and Wildlife Service, Ridgefield NWR, Ridgefield, Washington. 9 pp.

Engler, J. D. and S. M. McFall. 2001. Final report 2001 greater sandhill crane nesting season at Conboy Lake National Wildlife Refuge, Klickitat County, Washington. Unpubl. rep., USDI-Fish and Wildlife Service, Ridgefield NWR, Ridgefield, Washington. 8 pp.

Fields, R. C., A. K. Trout, and D. T. Walls. 1974. Recent breeding of the sandhill crane in North Dakota. Wilson Bulletin 86:285-286.

Fritzell, E. K., G. L. Krapu, and D. G. Jorde. 1979. Habitat-use patterns of sandhill cranes in the Platte River Valley--a preliminary report. Pages 7-11 in J. C. Lewis (editor), Proceedings 1978 crane workshop. Colorado State University Press, Fort Collins, Colorado. 259 pp.

Gabrielson, I. N., and S. G. Jewett. 1940. Birds of Oregon. Oregon State College, Corvallis, Oregon. 650 pp.

Garrison, G. 1999. The agricultural waterfowl incentive program: accomplishment rept. FY-1998. USDI-Fish and Wildlife Service, Sacramento, California. 30 pp.

Glenn, T. C., J. E. Thompson, B. M. Ballard, J. A. Roberson, and J. O. French. 2002. Mitochonrial DNA variation among wintering midcontinent gulf coast sandhill cranes. Journal of Wildlife Management 66:339-348.

Greenwood, P. J. 1980. Mating systems, philopatry and dispersal in birds and mammals. Animal Behaviour 28:1141-1162.

Grinnell, J., H., C. Bryant and T. I. Storer. 1918. The game birds of California. Univ. of California Press, Berkeley, California. 642 pp.

Grinnell, J. H., and A. H. Miller. 1944. The distribution of the birds of California. Cooper Ornithological Club 27, Berkeley, California. 608 pp.

Grooms, S. 1992. The Cry of the Sandhill Crane. NorthWord Press, Mincocqua, Wisconsin. 160 pp.

Guthery, F. S. 1972. Food habits, habitat, distribution, numbers, and subspecies of sandhill cranes wintering in southern Texas. M.S. Thesis, Texas A&M Univ., College Station, Texas. 80 pp.

Harvey, J. M., B. C. Lieff, C. D. MacInnes, and J. P. Prevett. 1968. Observations on behavior of sandhill cranes. Wilson Bulletin 80:421-425.

Heerman, A. L. 1853. Report upon birds collected on the survey. Part 4, No. 2, Pages 29-80 in Report on explorations in California for railroad routes. Publ. with Vol. 10, US Pacific R.R. Surveys, Washington, DC.

Henry, C. J. 1941. The season, northern Great Plains region. Audubon Magazine 43:396-397.

Herter, D. R. 1982. Habitat use and harassment of sandhill cranes staging on the eastern Copper River Delta, Alaska. M.S. Thesis, Univ. Alaska, Fairbanks, Alaska. 170 pp.

Hoffman, R. H. 1976. Field usage by sandhill cranes in southern Michigan. Pages 35-43 in J. C. Lewis, editor, Proceedings international crane workshop. Oklahoma State Univ. Publishing and Printing, Stillwater, Oklahoma. 355 pp.

Hoffman, R. H. 1979. Thickness and variability of eggshell of southern Michigan cranes. Pages 181-187 in J. C. Lewis (editor), Proceedings 1978 crane workshop. Colorado State University Press, Fort Collins, Colorado. 259 pp.

Houston, C. S. 1994. The unlikely 18th century naturalists of Hudson's Bay. Pages 14-16 in J. R. Jehl, Jr. and N. K. Johnson, editors. A century of avifaunal change in western North America, Studies in Avian Biology No. 15. Cooper Ornithological Society, Sacramento, California. 348 pp.

Iverson, G. C. 1981. Seasonal variation in lipid content and condition indices of sandhill cranes from mid-continental North America. M.S. thesis, Oklahoma State Univ., Stillwater, Oklahoma. 38 pp.

Iverson, G. C., P. A. Vohs, and T. C. Tacha. 1985. Habitat use by sandhill cranes wintering in western Texas. Journal of Wildlife Management 49:1074-1083.

Ivey, G. L., and C. P. Herziger. 2000. Distribution of greater sandhill crane pairs in Oregon, 1999/2000. Oregon Department of Fish and Wildlife Nongame Technical Report # 03-01-00, Portland, Oregon.

Ivey, G. L., and C. P. Herziger. 2001. Distribution of greater sandhill crane pairs in California, 2000. California Department of Fish and Game, Sacramento, California.

Ivey, G. L., and C. P. Herziger. in prep. Distribution of greater sandhill crane pairs in Oregon and California.

Ivey, G.L., T.J. Hoffmann, and C. P. Herziger. In prep. Tracking movements of sandhill cranes using Ridgefield National Wildlife Refuge, Washington and Sauvie Island Wildlife Area, Oregon though their annual cycle.

Jewett, S. G., W. P. Taylor, W. T. Shaw, and J. W. Aldrich. 1953. Birds of Washington state. Univ. Washington Press, Seattle. 767 pp.

Johnsgard, P. A. 1983. Cranes of the world. Indiana Univ. Press, Bloomington, Indiana. 257 pp.

Johnson, D. H., and R. E. Stewart. 1973. Racial composition of migrant populations of Sandhill Cranes in the northern plains. Wilson Bulletin 85:148-162.

Krajewski, C. 1989. Phylogenetic relationships among cranes (Gruiformes: Gruidae) based on DNA hybridization. Auk 106:603-618.

Kramer, G. W., B. Conant, G. Kaiser, C.D. Littlefield, R. W. Schlorff, and D. E. Timm. 1983. Pacific Flyway Management Plan for the Pacific Flyway Population of the Lesser Sandhill Crane. Pacific Flyway Council. Canadian Wildlife Service, US Fish and Wildlife Service. 19 pp.

Krapu, G. L., G. C. Iverson, K. J. Reinecke, and C. M. Boise. 1985. Fat deposition and usage by arctic-nesting sandhill cranes during spring. Auk 102:362-368.

Krapu, G. L., and D. H. Johnson. 1990. Conditioning of sandhill cranes during fall migration. Journal of Wildlife Management 54:254-258.

Laing, H. M. 1932. Nesting of sandhill crane. Canadian Field-Naturalist 46:192.

Leach, B. 1987. The sandhill crane recovery project in the lower Fraser Valley, British Columbia. Pages 415-423 in G. W. Archibald and R. F. Pasquier, editors. Proceedings 1983 international crane workshop. International Crane Foundation, Baraboo, Wisconsin. 595 pp.

Leach, R. H., J. D. Reichel, and S. M. McCorquodale. 1992. Wildlife resources of the managed forest of the Yakama Indian Reservation: habitat management objectives and guidelines. Yakama Indian Nation Wildlife Resource Management Program, Toppenish, Washington.

Leach, R. H. 1995. Confirmed sandhill crane nesting in Yakima County, Washington. Northwestern Naturalist 76:148.

Lewis, J. C. 1977. Sandhill Crane. Pp. 4-43 in Sanderson, G. C., ed., Management of Migratory Shore and Upland Game Birds in North America. International Association of Fish and Wildlife Agencies, Washington, DC.

Lewis, J. C. 1979. Taxonomy, food, and feeding habitat of sandhill cranes, Platte Valley, Nebraska. Pages 21-27 in J. C. Lewis (editor), Proceedings 1978 crane workshop. Colorado State University Press, Fort Collins, Colorado. 259 pp.

Littlefield, C. D. 1976a. Productivity of greater sandhill cranes on Malheur National Wildlife Refuge, Oregon. Pages 86-92 in J. C. Lewis, editor, Proceedings international crane workshop. Oklahoma State Univ. Publishing and Printing, Stillwater, Oklahoma. 355 pp.

Littlefield, C. D. 1976b. Sandhill cranes feeding on ducklings. Wilson Bulletin 88:503-504.

Littlefield, C. D. 1986. Autumn sandhill crane habitat use in southeast Oregon. Wilson Bulletin 98:131-137.

Littlefield, C. D. 1989. Status of greater sandhill crane breeding populations in California, 1988. California Department of Fish and Game, Wildlife Management Division, Nongame Bird and Mammal Section, Sacramento, California. 40 pp.

Littlefield, C. D. 1992. Autumn sandhill crane migration in southeastern Oregon. Pages 47-53 in D. A. Wood, editor. Proceedings 1988 North American crane workshop. Florida Game and Fresh Water Fish Commission Nongame Wildlife Program Technical Rep. #12. 305 pp.

Littlefield, C. D. 1993a. Greater Sandhill Crane assessment in the Upper Butte Basin, California 1991-1993. California Dept. of Fish and Game, Rancho Cordova, California. 83 pp.

Littlefield, C. D. 1993b. Annual assessment and monitoring report for Greater Sandhill Cranes and other threatened and endangered species on the Little Dry Creek Unit, California. California Dept. of Fish and Game, Rancho Cordova, California. 29 pp.

Littlefield, C. D. 1995a. Demographics of a declining flock of greater sandhill cranes in Oregon. Wilson Bulletin 107:667-674.

Littlefield, C. D. 1995b. Greater sandhill crane nesting and production in northeastern California, 1988. Western Birds 26:34-38.

Littlefield, C. D. 1995c. Egg ground coloration of sandhill cranes in Oregon and California. Oregon Birds 21:8-9.

Littlefield, C. D. 1995d. Sandhill crane nesting habitat, egg predators, and predator history on Malheur National Wildlife Refuge, Oregon. Northwestern Naturalist 76:137-143.

Littlefield, C. D. 1995e. Survey protocol for greater sandhill cranes (Grus canadensis tabida) in California. Unpubl. rep., California Department of Fish and Game, Sacramento, California. 22 pp.

Littlefield, C. D. 1999a. The coastal segment of the Pacific Flyway Population of Lesser Sandhill Cranes (Grus canadensis canadensis). Perkins Coie, LLP, Seattle. 33 pp.

Littlefield, C. D. 1999b. Greater sandhill crane productivity on privately owned wetlands in eastern Oregon. Western Birds 30:206-210.

Littlefield, C. D. 2001. Sandhill crane nest and egg characteristics at Malheur National Wildlife Refuge, Oregon. Proceedings North American Crane Workshop 8:40-44.

Littlefield, C. D., J. E. Cornely, and B. D. Ehlers. 2001. Effects of an early burn on greater sandhill crane nesting success at Malheur National Wildlife Refuge, Oregon. North American Crane Workshop 8:45-47.

Littlefield, C. D., and G. D. Holloway. 1987. The first record of a four-egg clutch for sandhill cranes. Western Birds 18:131-132.

Littlefield, C. D., and G. L. Ivey. 1994. Management guidelines for the greater sandhill crane on National Forest System lands in California. Unpubl. rep., USDA-Forest Service, Pacific Southwest Region, San Francisco, California. 40 pp.

Littlefield, C. D., and G. L. Ivey. 1995. An unusual record of sandhill crane philopatry. Wilson Bulletin 107:766.

Littlefield, C. D., and G. L. Ivey. 2000. Conservation assessment for Greater Sandhill Cranes wintering on the Cosumnes River Floodplain and Delta regions of California. The Nature Conservancy, Galt, California.

Littlefield, C. D., and S. M. Lindstedt. 1992. Survival of juvenile greater sandhill cranes at Malheur National Wildlife Refuge, Oregon. Pages 21-31 in D. A. Wood, editor. Proceedings 1988 North American crane workshop. Florida Game and Fresh Water Fish Commission Nongame Wildlife Program Technical Report #12. 305 pp.

Littlefield, C. D., and D. G. Paullin. 1990. Effects of land management on nesting success of sandhill cranes in Oregon. Wildlife Society Bulletin 18:63-65.

Littlefield, C. D., and R. A. Ryder. 1968. Breeding biology of the greater sandhill crane on Malheur National Wildlife Refuge, Oregon. Transactions North American Wildlife and Natural Resources Conference 33:444-454.

Littlefield, C. D., M. A. Stern, and R. W. Schlorff. 1994. Summer distribution, status, and trends of greater sandhill crane populations in Oregon and California. Northwestern Naturalist 75:1-10.

Littlefield, C. D., and S. P. Thompson. 1979. Distribution and status of the Central Valley Population of greater sandhill cranes. Pages 113-120 in J. C. Lewis (editor), Proceedings 1978 crane workshop. Colorado State University Press, Fort Collins, CO. 259 pp.

Littlefield, C. D., and S. P. Thompson. 1982. The Pacific Coast Population of lesser sandhill cranes in the contiguous United States. Pages 288-294 in J. C. Lewis, editor, Proceedings 1981 crane workshop. National Audubon Society, Tavernier, Florida. 296 pp.

Lockman, D. C., L. Serdiuk, and R. Drewien. 1987. An experimental greater sandhill crane and Canada goose hunt in Wyoming. Pages 47-57 in J. C. Lewis, editor, Proceedings 1985 crane workshop. Platte River Whooping Crane Habitat Maintenance Trust and US Fish and Wildlife Service, Grand Island, Nebraska. 415 pp.

Lovvorn, J. R., and C. M. Kirkpatrick. 1982a. Recruitment and socially-specific flocking tendencies of eastern Greater Sandhill Cranes. Wilson Bull. 94:313-321.

Lovvorn, J. R., and C. M. Kirkpatrick 1982b. Field use by staging eastern greater sandhill cranes. Journal of Wildlife Management 46:99-108.

Madsen, C. R. 1967. Food and habitat selection by fall migrant sandhill cranes in Kidder County, North Dakota. M.S. Thesis, Michigan State Univ., E. Lansing, Michigan. 60 pp.

McAllister, K. R. 1995. Washington state recovery plan for the upland sandpiper. Washington Department of Fish and Wildlife, Olympia, Washington. 50 pp.

McLean, D. D. 1930. Spring observations on cranes in Fresno County, California. Condor 32:3-8.

Meine, C. D., and G. W. Archibald (Eds). 1996. The cranes: - Status survey and conservation action plan. IUCN, Gland, Switzerland, and Cambridge, UK 294pp.

Merrill, G. W. 1961. Loss of 1000 lesser sandhill cranes. Auk 78:641-642.

Monda, M. J., and J. T. Ratti. 1988. Niche overlap and habitat use by sympatric duck broods in eastern Washington. Journal of Wildlife Management 52:95-103.

Mumford, R. E., and C. E. Keller. 1984. The birds of Indiana. Indiana Univ. Press, Bloomington, Indiana. 376 pp.

Munro, D. A. 1950. A study of the economic status of sandhill cranes in Saskatchewan. Journal of Wildlife Management 14:276-254.

Munro, J. A. 1945. The birds of the Cariboo Parklands, British Columbia. Canadian Journal Research 23:17-103.

Munro, J. A., and I. M. Cowan. 1947. A review of the bird fauna of British Columbia. British Columbia Provincial Museum, Victoria, BC 285 pp.

Neumann, T. 1987. Breeding status of the common crane in the Federal Republic of Germany. Pages 243-245 in G. W. Archibald and R. F. Pasquier, editors, Proceedings of the 1983 international crane workshop. International Crane Foundation, Baraboo, Wisconsin. 595 pp.

Nevada Department of Wildlife. Undated. Greater Sandhill Crane. Reno, Nevada.

Newberry, J. S. 1857. Report upon birds. Pages 73-110 in Reports of explorations and surveys for a railroad from the Mississippi River to the Pacific Ocean. Vol. 6, Part 4, No. 2, Chapter 2. Washington, DC.

Oberholser, H. C. 1918. Third annual list of proposed changes in the A.O.U. Check-list of North American birds. Auk 35:200-217.

Oberholser, H. C. 1921. Notes on North American birds. Auk 38:79-82.

Oregon Department of Fish and Wildlife. 1997. Oregon Department of Fish and Wildlife Sensitive Species. Oregon Department of Fish and Wildlife, Portland, Oregon.

Pacific Flyway Council. 1997. Pacific Flyway management plan for the Central Valley Population of Greater Sandhill Cranes. Pacific Flyway Study Committee (c/o Pacific Flyway Representative USFWS), Portland, Oregon 97232-4181.

Paulson, D. R. 1989. Sandhill crane subspecies in Washington. Washington Birds 1:24-26.

Paveglio, F. L., and K. M. Kilbride. 2000. Response of vegetation to control of reed canarygrass in seasonally managed wetlands of southwestern Washington. Wildlife Society Bulletin 28:730-740.

Perdue, V. 1997. Land-use and the Ft. Lewis prairies. pp 17-28, In P. Dunn and K. Ewing (eds.) Ecology and conservation of the South Puget Sound Prairie Landscape. The Nature Conservancy of Washington, Seattle. 289 pp.

Perkins, D. L., and D. E. Brown. 1981. The sandhill crane in Arizona. Arizona Game and Fish Department Special Publication No. 11. 47 pp.

Peterjohn, B. G. 1989. The birds of Ohio. Indiana University Press, Bloomington and Indianapolis, Indiana. 237 pp.

Peters, J. L. 1925. Notes on the taxonomy of Ardea canadensis Linn'e. Auk 42:120-122.

Poggensee, D. 1992. Nesting sandhill cranes at Otter Creek Marsh, Tama County. Iowa Bird Life 62:112-113.

Pogson, T. H., and S. M. Lindstedt. 1991. Distribution and abundance of large Sandhill Cranes, Grus canadensis, wintering in California's Central Valley. Condor 93: 266-278.

Radke, M. F., and W. R. Radke. 1986. Breeding by a two-year old sandhill crane. Western Birds 17:192-193.

Reinecke, K. J., and G. L. Krapu. 1979. Spring food habits of sandhill cranes in Nebraska. Pages 13-19 in J. C. Lewis, editor. Proceedings 1978 crane workshop. Colorado State Univ. Printing Service, Fort Collins, Colorado. 259 pp.

Reinecke, K. J., and G. L. Krapu 1986. Feeding ecology of sandhill cranes during spring migration in Nebraska. Journal of Wildlife Management 50:71-79.

Reynolds, J. D. 1985. Sandhill crane use of nest markers as cues for predation. Wilson Bulletin 85:106-108.

Rhymer, J., M. Fain, J. Austin, D. Johnson, and C. Krajewski. 2001. Mitochondrial phylogeography, subspecific taxonomy, and conservation genetics of sandhillcranes. Conservation Genetics 2:203-218.

Ridgway, R. 1895. The ornithology of Illinois. H. W. Rokker, Printer and Binder, Springfield, Illinois, Vol. II. 282 pp.

Ridgway, R. 1941. The birds of north and middle America. US National History Museum Bulletin 50, Part IX, Washington, DC 254 pp.

Stephen, W. J. D. 1967. Bionomics of the sandhill crane. Canadian Wildlife Service Rep. No. 2. Ottawa, Ontario. 48 pp.

Stepniewski, A. 1999. The birds of Yakima County, Washington. Distributed by Yakima Valley Audubon Society, Yakima, Washington. 278 pp.

Stern, M. A., G. J. Pampush, and R. E. DelCarlo. 1984. Survivorship, habitat use and causes of mortality in juvenile sandhill cranes. Unpubl. rep., The Nature Conservancy, Portland, Oregon. 14 pp.

Stern, M. A., G. J. Pampush, and R. E. DelCarlo. 1987. Nesting ecology and productivity of greater sandhill cranes at Sycan Marsh, Oregon. Pages 249-256 in J. C. Lewis, editor, Proceedings 1985 crane workshop. Platte River Whooping Crane Habitat Maintenance Trust and US Fish and Wildlife Service, Grand Island, Nebraska. 415 pp.

Suckley, G and J. G. Cooper. 1860. The Natural History of Washington and Oregon Territory. Part III.-Zoological Report. No. 3- Report upon the birds collected on the survey. Bailliere Bros., New York, New York.

Sugden, L. G., and R. G. Clark. 1988. Small grain selection by captive sandhill cranes. Journal Wildlife Management 52:263-265.

Sugden, L. G., R. G. Clark, E. J. Woodsworth, and H. Greenwood. 1988. Use of cereal fields by foraging sandhill cranes in Saskatchewan. Journal Applied Ecology 25:111-124.

Swarth, H. S. 1919. A California specimen of sandhill crane. Condor 21:212-213.

Tacha, T. C., S. A. Nesbitt, and P. A. Vohs. 1992. Sandhill crane. In A. Poole, P. Stettenheim, and F. Gill, editors. The birds of North America, No. 31. The Academy of Natural Sciences, Philadelphia, Pennsylvania, and American Ornithologist's Union, Washington, DC 24 pp.

Tacha, T. C., P. A. Vohs, and W. D. Warde. 1985. Morphometric variation of sandhill cranes from mid-continental North America. Journal of Wildlife Management 49:246-250.

Tanner, D. 1941. Autumn food habits of the sandhill crane. Flicker 13:21.

Taverner, P. S. 1929. The red plumage coloration of the little brown and sand-hill cranes, Grus canadensis and Grus mexicanus. Auk 46:228-230.

Tebbel, P. D., and C. D. Ankney. 1979. Biology of sandhill cranes in the southern Algoma District, Ontario. Pages 129-134 in J. C. Lewis (editor), Proceedings 1978 crane workshop. Colorado State University Press, Fort Collins, Colorado. 259 pp.

US Fish and Wildlife Service. 1983. Environmental assessment acquisition/development/ management Conboy Lake National Wildlife Refuge. Unpubl. rep., USDI-Fish and Wildlife Service, Glenwood, Washington. 31 pp.

Visher, S. S. 1910. Notes on the sandhill crane. Wilson Bulletin 22:115-117.

Walker, D. L., and S. D. Schemnitz. 1987. Food habits of sandhill cranes in relation to agriculture in central and southwestern New Mexico. Pages 201-212 in J. C. Lewis (editor), Proceedings 1985 crane workshop. Platte River Whooping Crane Maintenance Trust and US Fish and Wildlife Service, Grand Island, Nebraska. 415 pp.

Walkinshaw, L. H. 1949. The sandhill cranes. Cranbrook Institute of Science Bulletin No. 29, Bloomfield Hills, Michigan. 202 pp.

Walkinshaw, L. H. 1953. Notes on the greater sandhill crane (Grus canadensis tabida). Auk 70:204.

Walkinshaw, L. H. 1965. A new sandhill crane from central Canada. Canadian Field-Naturalist 79:181-184.

Walkinshaw, L. H. 1973. Cranes of the world. Winchester Press, New York, New York. 370 pp.

Walkinshaw, L. H. 1981. The sandhill cranes. Pages 151-162 in J. C. Lewis and H. Masatomi, editors, Crane research around the world. International Crane Foundation, Baraboo, Wisconsin. 259 pp.

Washington Department of Game. 1979. Sandhill Crane. Fact Sheet (prepared by Ron Friesz). 30 pp.

Windingstad, R. M. 1988. Nonhunting mortality in sandhill cranes. Journal of Wildlife Management 52:260-263.

Wood, N. A. 1921. Some southern Michigan bird records. Auk 36:591-594.

Yocom, C. F., and H. A. Hansen. 1958. Magnitude of crane migrations in eastern Washington. Murrelet 41:41.

Yocom, C. F., and H. A. Hansen. 1960. Population studies of waterfowl in eastern Washington. Journal of Wildlife Management 24:237-250.

Personal Communications

Anderson, D., Washington Department of Fish and Wildlife, Trout Lake, Washington

Anderson, E., US Fish and Wildlife Service, Ridgefield NWR Complex, Ridgefield, Washington

Ball, J., University of Montana, Missoula, Montana

Beckstrand, J., US Fish and Wildlife Service, Klamath Basin NWR Complex, Tulelake, California

Calkins, B., Washington Department of Fish and Wildlife, Shillapoo Wildlife Area, Vancouver, Washington

Cole, H., US Fish and Wildlife Service, Conboy Lake NWR, Glenwood, Washington

Drewien, R., Hornocker Wildlife Institute, Wayan, Idaho

Engler, J., US Fish and Wildlife Service, Ridgefield NWR Complex, Ridgefield, Washington

Epperson, W., California Department of Fish and Game, Ash Creek WA, Bieber, California

Friesz, D., US Fish and Wildlife Service, Ridgefield NWR Complex, Ridgefield, Washington

Friesz, R., Washington Department of Fish and Wildlife, Ephrata, Washington

Hickman, J., Washington Department of Fish and Wildlife, Spokane, Washington

Hill, R., US Fish and Wildlife Service, Columbia NWR, Othello, Washington

Johnstone, R., Shasta Community College, Redding, California

Leach, R., Montana Dept. Natural Resource Conservation, Southwestern Land Office, Missoula, Montana

Lindstedt, S., La Grande, Oregon

Loggers, C., US Forest Service, Kettle Falls Ranger District, Colville, Washington

Melanson, T., US Fish and Wildlife Service, Ridgefield NWR Complex, Ridgefield, Washington

Monda, M., Washington Department of Fish and Wildlife, Ephrata, Washington

Murphy, M., Colville Tribal Lands, Fish and Wildlife Department, Nespelem, Washington

Pogson, T., Fairbanks, Alaska

Rule, M., US Fish and Wildlife Service, Turnbull NWR, Cheney, Washington

Schlorff, R., California Department of Fish and Game, Sacramento, California

Stern, M., Oregon Natural Heritage Program, Portland, Oregon

Zender, S., Washington Department of Fish and Wildlife, Chewelah, Washington



12.0 WALLEYE *(Stizostedium vitreum)*

12.1 Introduction

The 71 families of fishes in the order Perciformes can be found throughout North American and Europe (Scott and Crossman 1998). The family Percidae (the perches) is made up of two subfamilies, nine genera, and 121 species. The Percids can be distinguished by two well-separated dorsal fins. In North America, Percids are found in warm temperate to cold subarctic lakes and streams (Scott and Crossman 1998). Although the family is distributed circumpolarly, most species are confined to North America (Scott and Crossman 1998).[10] The Management Plan chapter of this subbasin plan includes additional information on walleye.

12.2 Distribution

Walleye are native to the Great Lakes and the upper Mississippi River basin. They are found only in fresh water, as illustrated by the map in Figure 6-33 (Scott and Crossman 1998).Walleye also have been introduced along the East Coast and to most states west of their natural range (Scott and Crossman 1998).

[10] The walleye illustration is by Virgil Beck, courtesy of the Wisconsin Department of Natural Resources (DNR).

Figure 6-33. Original distribution of walleye in North America[11]

Over the past 40+ years, the walleye (*Stizostedium vitreum*) has become one of Washington's most popular and valued game fish species. It is still unclear when the walleye were first introduced into Washington. The first theory has USFWS releasing walleye fry from Lake Oneida (New York) into Lake Roosevelt (Williams and Brown 1983). The second theory has unknown sources planting walleye in the 1930s into Devil's Lake; when Devil's Lake was inundated by the Columbia basin irrigation project, these walleye found their way into Banks Lake and the Columbia River (Beamesderfer and Nigro 1989). Although the origin of the first walleye introductions into Washington is uncertain, since 1960, walleye have become widely dispersed throughout the Columbia River basin, including all of the major reservoirs of the Columbia basin irrigation project (Figure 6-34).

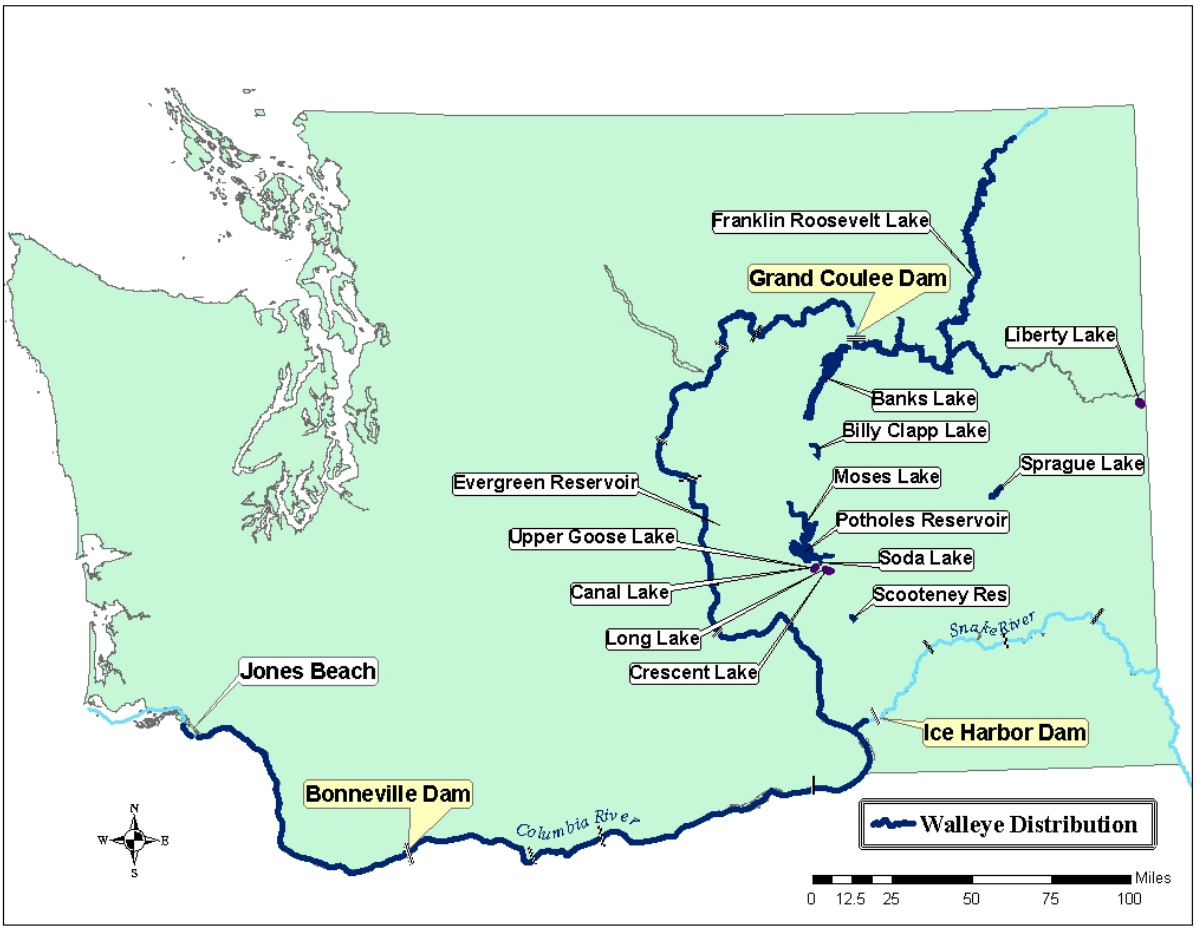

Figure 6-**34**. Walleye distribution in Washington

Until the early 1980s, walleye management efforts focused on documenting the distribution of expanding populations, regulating harvest, and monitoring the catch from major fisheries. Before 1974, Washington had no regulations for legal catch or size limits for walleye. In 1974, the daily catch limit was set at 15 fish with no more than 5 over 20 inches (51 cm) long (Tinus and Beamesderfer 1994) (see Table 6-15 outlining sport fishing regulations). The fishery focused on Lake Roosevelt and, to a lesser extent, on other Columbia River reservoirs above

[11] Map courtesy of Worldwaters.com, Bend, Oregon.

Rocky Reach Dam, Banks Lake, and Potholes Reservoir. In the early 1980s, the relatively new walleye fisheries of the lower Columbia River reservoirs began to attract national attention and experience a rapid increase in angling pressure and harvest.

From 1973–82, the average size of walleye caught in Lake Roosevelt—by far Washington's most productive and popular walleye fishery—declined from 18.5 to 13.5 inches (47 to 34 cm) (Nigro et al. 1983). At the same time, walleye fisheries in Columbia River reservoirs immediately downstream from Lake Roosevelt experienced a similar decline in average fish size and catch rate (Williams and Brown 1983). The decline of these established walleye fisheries and the desire to protect newly-emerging walleye fisheries from overharvest prompted WDFW to reevaluate walleye management and harvest regulations during the early 1980s.

As a result, in 1986 the walleye catch limit for the lower Columbia River was reduced to 5 fish per day with an 18-inch (46 cm) minimum size. In 1990, modified regulations for the lower Columbia kept the same minimum size, but only one fish could exceed 24 inches. Growing concern over increased predation by walleye on young salmonids migrating through and rearing in the lower Columbia River led to the modification of sport fishing regulations for 2000 to allow increased harvest of smaller walleye.

The presence or absence of suitable early rearing habitat plays a major role in the ability of Washington's walleye populations to sustain levels adequate to support expanding recreational demand. The most important components of good early rearing habitat include a relatively stable water level and temperature, and the presence of nutrient-rich nursery areas adjacent to spawning areas where newly hatched walleye fry can find plankton and develop swimming proficiency.

While lack of early rearing habitat appears to be the major factor limiting walleye production in the Columbia River, other habitat conditions are important as well. Some include availability and access to spawning habitat; suitable water temperature for growth and development; and an adequate food supply. In some cases, it may be possible to enhance walleye populations in Washington by implementing habitat improvement measures such as stabilizing water levels, providing more off-channel rearing habitat, and improving forage conditions.

12.3 Life History & Requirements

12.3.1 Spawn Timing & Conditions

Walleye normally spawn from late March through early May, depending primarily on water temperatures. The preferred spawning temperature range is 4.4-10°C. The males arrive at the spawning grounds before the females and tend to stay a little later (Scott and Crossman 1998; Wydoski and Whitney 1979). Spawning generally occurs in water less than 15 feet deep over a variety of substrates such as flooded vegetation, coarse gravel, and boulders. Although walleye do not have a restricted home range, they tend to spawn in the same location each year (Wydoski and Whitney 1979). Walleye have been known to spawn along shoreline areas of lakes and reservoirs, but most often prefer moderately-flowing streams (Becker 1983).

Table 6-**15**. History of WDFW sport fishing regulations for the Lower Columbia River *

	Daily Bag	Size	
	Limit	Minimum	Maximum
1970–73	none	none	none

1974–85	15	none	no more than 5 >20 in
1986–89	5	18 in	none
1990–99	5	18 in	not more than 1 >24 in
2000–present	10	none	no more than 5 >18 in no more than 1 >24 in

* Information on state regulations is from Tinus and Beamesderfer (1994), and WDFW regulations, 1994–2002.

12.3.2 Incubation

Egg development varies with water temperature (Wydoski and Whitney 1979). Depending on the water temperature, eggs can hatch after 7 (>12.8°C) to 26 (4.4°C) days. Above Bonneville Dam, walleye spawning areas tend to be on the windward side of the impoundment where wave action helps keep the water free of silt, which can suffocate eggs. For the same reason, walleye tend to spawn in areas of moderate current below Bonneville Dam (Steve Jackson, WDFW, personal communication). If there is too much wind or current, the eggs can be washed ashore (Rook 1999) or preyed upon by various species cohabitating the area, although this is not thought to be significant (Becker 1983; Steve Jackson, WDFW, personal communication).

12.3.3 Larvae & Juveniles

The yolk-sac of walleye fry is relatively small and is usually fully absorbed within 2 to 3 days (Becker 1983). For that reason, the survival of walleye fry depends largely on their first 3 to 5 days of life (Becker 1983). Newly-hatched fry do not develop paired fins for several weeks after hatching, restricting their mobility to vertical swimming movements utilizing the whip-like action of their tails. Because of their limited mobility, early rearing habitat must be located close to spawning areas. Walleye fry start out utilizing zooplankton and progress rapidly to larger forms of invertebrates and small fish within the first few months of life. From that point on, their diet is composed almost exclusively of fish (Becker 1983). The dietary transition from invertebrates to fish coincides with a change from a surface to a bottom habitat (Scott and Crossman 1998).

It is believed that this period in life history of walleye most limits their reproductive success in the Columbia River. Lower Columbia River reservoirs typically are shallower, warmer, and more productive than those of the mid-Columbia. However, even with these apparent advantages, reproductive success in the lower Columbia River is highly variable, most likely because of the effects of high flows and extreme fluctuations in water level and temperature during and after spawning (Rieman and Beamesderfer 1988). These conditions coincide with spring run-off and are at times aggravated by the operation of mainstem dams for hydropower production and/or smolt passage (Beamesderfer and Nigro 1989). Although the fry are subject to predation by other species of fish, the flushing of prey items out of the rearing area due to flow and water level changes is thought to affect fry more significantly (Steve Jackson, WDFW, personal communication).

12.3.4 Adult

Walleye have been found to live longer than 15 years. The oldest reported walleye taken in Washington waters was taken from Banks Lake, and was estimated to be 19 years old (Lucinda Morrow, scientific technician, WDFW, April 3, 2003 personal communication).

Growth rates for walleye in Washington generally exceed those reported for walleye in its native range (Becker 1983). On the average, Washington walleye attain a length of 5-7 inches (13 cm) at age 1, 10-14 inches (25-36 cm) at age 2, 15-18 inches (38-46 cm) at age 3, 16-20 inches (41-51 cm) by age 4, 17-22 inches (43-56 cm) at age 5, 19-25 inches (48-63 cm) at age 6, and 20-26 inches (51-66 cm) at age 7 (Fletcher 1992; Williams and Brown 1983, Nigro et al. 1983, Connolly and Rieman 1988). As expected, the fastest growth occurs in the lower Columbia River and in some of the warmer, more productive habitats of the Columbia Basin irrigation project, while the slowest growth rates occur in colder, more densely-populated waters like Lake Roosevelt (Nigro et al. 1983; Williams and Brown 1983; Connolly and Rieman 1988).

Adult walleye prefer to inhabit areas where the water temperature is around 77°F (25°C), but can be found in water temperatures as low as 32°F (0°C) and as high as 90° F (32.2°C) (Wydoski and Whitney 1979). In the lower Columbia River reservoirs, walleye are most abundant in tailraces, somewhat less abundant in mid-reservoir, and least abundant in forebays (Zimmerman and Parker 1995). Downstream from Bonneville Dam, walleye can be found as low as RKm 137, but they are most numerous from RKm 178 to 234 (Zimmerman and Parker 1995).

Walleye can tolerate a variety of environmental conditions, but prefer shallow, turbid areas (Scott and Crossman 1998). Because walleye have a special layer of the eye (*tapetum lucidum,* see Ali and Anctil 1968 cited in Scott and Crossman 1998) that is sensitive to bright daylight (Scott and Crossman 1998), in habitats with very clear water or during periods of the year where there is intense daylight, walleye most often feed at dawn, dusk, and night. In addition to daily movements in response to light intensity, walleye also move annually for spring spawning and daily and seasonally according to water temperature and prey availability (Scott and Crossman 1998). In open water, walleye travel in loose aggregations and schooling is common when feeding and spawning (Becker 1983).

In Washington, first spawning occurs at ages 2 or 3 for males and ages 3 or 4 for females (Williams and Brown 1983), and appears to be mainly size- rather than age-dependent. Female walleye will deposit between 25,000-40,000 eggs per pound of body weight (Becker 1983).

Spawning occurs at night and usually involves a group of one female and up to two males, or two females and up to six males (Scott and Crossman 1998). Walleye are broadcast spawners and exhibit no parental care. Some form of courtship behavior takes place before spawning (Scott and Crossman 1998); the following description of courtship and spawning behavior is taken from Ellis and Giles (1965).

Overt courtship began by either males or females approaching another of either sex from behind or laterally and pushing sideways against it or drifting back and circling around pushing the approached fish backwards. The first dorsal fin was alternately erected and flattened during these approaches. The approached fish would either hold position or withdraw. Approaches and contact of this sort appeared to be the preliminary essentials of courtship and were promiscuous, i.e., there was no continued relationship between any particular pair of fish. Activity increased in frequency and intensity and individuals began to make preliminary darts forward and upward. Finally one or more females and one or more males came closely together and the compact group rushed upward. At the surface the group swam vigorously around the compound until the moment of orgasm when swimming stopped and the females frequently turned or were pushed violently onto their sides. This sideways movement by the females was taken as an indicator of spawning even when no eggs or milt were seen. On one occasion during orgasm a male was clearly seen to have the first dorsal fin fully erected.

When spawning is ready to take place, the group heads to shallow water (Scott and Crossman 1998). Most females release the majority of their eggs in one night, while males can spawn over a longer period (Ellis and Giles 1965). The egg diameter is 0.05-0.08 in (1.5-2.0 mm) and they have an adhesive surface (Scott and Crossman 1998). After release, the eggs attach to one another and to adjacent vegetation or streambed material. After an hour or two, they water-harden, lose their adhesive properties, and settle onto weedmats or drop into crevices in the substrate (Scott and Crossman 1998) for protection from predators.

Adult walleye are predominantly piscivorous, but are opportunistic feeders and will consume crustaceans and insects if the opportunity is presented (Gray et al. 1984; Zimmerman 1999). Suckers, minnows, sculpins, and salmonids are the walleye's most important prey items (Gray et al. 1984; Zimmerman 1999) (Table 6-16), but they also will become cannibalistic if prey is scarce (Scott and Crossman 1998).

Table 6-16. Prey items of walleye from lower Columbia River

Scientific name	Common name
Family/*Genus species*	
Catostomidea/*Catostomus sp.*	suckers
Cottitdae/*Cottus sp.*	sculpins
Cyprinidae	
Acrocheilus alutaceas	chisel mouth
Mylocheilus caurinus	peamouth
Ptychocheilus oregonensis	northern pikeminnow
Richardsonius balteatus	redside shiner
Percopsidae/*Percopsis transmontana*	sand roller
Salmonidae/*Oncorhynchus sp.*	salmon

12.3.5 Movements

Above Bonneville Dam, walleye move up the reservoir during the spring (March and April) and as summer progresses, move back down the reservoir (Beamesderfer and Nigro 1989). The upriver movement may be a spawning migration (Colby et al. 1979). Walleye also will move into an area below an impassable dam to spawn (Scott and Crossman 1998).

Individual walleye can be highly mobile (Beamesderfer 1989). In 1984–86, mark and recapture studies were conducted in the John Day Reservoir from March to September (Nigro et al. 1985a; Nigro et al. 1985b; Beamesderfer et al. 1987). The range of movement for individual walleye during the entire season was 3 to 70 miles (5 to 113 km), with average daily movement of 0.2 to 1.9 miles (0.4 to 3 km). Beamesderfer and Nigro (1989) stated that 68% of the walleye were recaptured 0.3 miles (0.5 km) from the point of release, and 20% were recaptured at least 3.7 miles (6 km) away.

12.4 Factors Affecting Population Status

12.4.1 Harvest

The reported commercial harvest of walleye in tribal net fisheries between 1993–2002 ranged from 662 to 3,667 lbs. (300 to 1663 kg) per year with a mean of 2,118 lbs. (961 kg) (Table 6-17). Because walleye in the lower Columbia River exhibit highly variable reproductive success (Rieman and Beamesderfer 1988), population size is relatively low (Beamesderfer and Rieman 1988). Additionally, net fisheries are selective for large walleye (Hallock and Fletcher 1991). Tribal harvest therefore remains an important consideration in the management of lower Columbia River walleye populations. However, the overall impact of these commercial fisheries on the lower Columbia River walleye populations remains unknown.

Sport fishing for walleyes has occurred in the lower Columbia River since the early 1980s (Tinus and Beamesderfer 1994). Estimates of harvest and effort for the sport fishery were calculated for the years 1982–93 for Bonneville Pool and below Bonneville Dam from angler surveys (Tinus and Beamesderfer 1994). Unfortunately, surveys were not conducted every year or in every month, nor did they necessarily represent all areas of the impoundment (Tinus and Beamesderfer 1994). However, it is apparent that harvest rates are low because for the years 1982–93, the average minimum harvest of walleye was 423 fish per year (Tinus and Beamesderfer 1994). From 1991–2002, creel survey data for walleye was collected during sturgeon creel surveys at Bonneville Pool and below Bonneville Dam (Dennis Gilliland, WDFW, personal communication; Eric Winthrop, WDFW, personal communication). The data collected at Bonneville Pool (1993–2001) suggests that the low exploitation rate continues (Table 6-18). Although 44% of the total catch was harvested, the catch per unit effort (CPUE) was less than one fish per angler trip (0.77).

The walleye tournaments are catch-and-release fishing with some low-level mortalities, but these tournaments have a negligible effect on the walleye population. CPUE is low (average=0.05 from 1999–2001) and the percent of the fish caught that are released alive is quite high (average=96.8% from 1999–2001).

12.4.2 Supplementation

One hatchery in Washington (Ringold Hatchery) has the facilities for rearing walleye. The walleye population in the lower Columbia River is healthy and there are issues with walleye interaction with salmonids. Therefore, there are no plans for supplementation of walleye in the lower Columbia River.

Table 6-**17**. Commercial harvest of walleye from the Zone 6 fishery, 1993–2002*

Year	Feb.	Mar.	Apr.	May	June	July	Aug.	Sept.	Oct.	Nov.	Dec.	Total
1993	240	132				298	1,464	659	117			2,910
1994	105	18					105	230	204			662
1995	854	1,858					398	557				3,667
1996	84	410						1243				1,737
1997	783	964					182	553				2,482
1998	618	443					38	211				1,310
1999	238	1,193						119	17			1,567

2000	1,252	1,723		360			64	196			3,595
2001	334	838	251	190	56	67	35	108		19	1,898
2002	296	670	215	59		13	27	80			1,360
Total	*4,804*	*8,249*	*466*	*609*	*56*	*378*	*2,313*	*3,956*	*338*	*19*	*21,188*

* The Zone 6 Fishery is the Columbia River between Bonneville Dam and McNary Dam.

12.4.3 Water Development

12.4.4 Dams

Hydropower development affected the walleye population in the Columbia River basin positively. The numbers of walleye in the free-flowing portion of the lower Columbia River are lower than those in the impoundment areas. By creating pools and reducing water flow, the dams have actually created habitat that is more suitable for walleye.

12.4.5 Flow Alterations

Flow alterations in the lower Columbia can limit walleye production (Beamesderfer and Nigro 1989; Connolly and Rieman 1988; Corbett and Powles 1986; and Mion et al. 1998). Decreased water flows can decrease habitat suitable for both spawning and rearing, and can strand eggs after spawning. High flows can wash eggs ashore or downstream, can also flush out zooplankton as food for larval walleye, and can displace larval walleye from nearshore and backwater rearing areas. Larval walleye also can suffer in times of high discharge because an increase in suspended sediments and turbulence can damage the fish.

Table 6-18. Walleye harvest, catch, and effort estimates from creel surveys at Bonneville Pool (1993–2001) and below Bonneville Dam (1991–2002)

	Bonneville Reservoir			Below Bonneville Dam		
Year	**Harvest**	**Catch**	**Trips**	**Harvest**	**Catch**	**Trips**
1991						
1992						
1993	82	180	1,009			
1994	206	1,190	797			
1995	852	1,297	1,231			
1996	288	406	653			
1997	60	75	248			
1998	219	415	597			
1999	183	244	702			
2000	127	238	575			
2001	39	676	341			
2002				46	63	
Total	*2,056*	*4,721*	*6,153*			

12.4.6 In-Channel Habitat Conditions

12.4.7 Channel Maintenance & Dredging

Below Bonneville Dam, walleye have been found downstream to the limit of the saltwater intrusion zone—normally about 31 miles (50 km) upstream from the mouth of the

Columbia River. Under low flows, this area can be as far upstream as 20 miles (33 km) (Jimmy Watts, ODFW, personal communication). It is unclear what the impacts of dredging will have on walleye.

12.4.8 Water Quality

Low oxygen levels can have a deleterious affect on walleye and on walleye embryo development (Niemuth et al. 1959; Priegel 1970).

12.4.9 Temperature

Walleye can tolerate a wide temperature range (32-90°F [0-32.2°C]), though they prefer the warmest water (77°F [25°C]) (Wydoski and Whitney 1979). Lower water temperatures can inhibit egg and larval development. Higher temperatures will lead to increased metabolism and increased predation.

12.4.10 Turbidity

Turbidity probably would benefit walleye; although they prefer clear water (Ali and Anctil 1968), they seem to reach their greatest abundance in large, shallow, turbid lakes (Scott and Crossman 1998). Since walleye have very sensitive eyes, turbidity would reduce the amount of sunlight passing through the water, enabling the walleye to inhabit shallower areas of the lower Columbia where prey items are more likely to occur, and allowing feeding throughout the day instead of only at twilight or during the night (Scott and Crossman 1998).

12.4.11 Dissolved Gas

Dissolved gas supersaturation can be detrimental to walleye because the increased gases can create gas bubbles under the skin, fin rays, and gills (Becker 1983). The capillaries within the gills can then become obstructed and blood prevented from flowing through (Becker 1983). The result would be mortality caused by respiratory failure (Becker 1983). Walleye inhabiting the tailraces below McNary and Bonneville Dams can be subject to an increase in dissolved gases during spillover events.

12.4.12 Chemicals

Mercury occurs naturally in aquatic ecosystems and methylated mercury (methylmercury) is highly bioavailable for aquatic organisms. Methylmercury is accumulated quickly, but slowly depurated, which allows it to be biomagnified in higher trophic levels (Beckvar et al. 1996). Fish-eating predators tend to have the highest levels of methylmercury (Beckvar 1996). Methylmercury can affect reproduction, growth, behavior, and development in walleye.

12.4.13 Species Interactions

12.4.14 Competition

Little information exists on competition between walleye and other species in the lower Columbia River. However, Scott and Crossman (1998) mention that yellow perch and smallmouth bass (*Micropterus dolomieui*) compete with walleye for food.

12.4.15 Predation

Becker (1983) stated that there is little evidence of significant predation on walleye eggs by other species of fish, although it does occur (Colby et al. 1979; Corbet and Powles 1986). If

carp are spawning where walleye eggs have been deposited, they can disturb the area (Becker 1983) by dislodging eggs that resettle on the silty bottom where they can die from lack of oxygen. Walleye fry are preyed upon by other fishes and larger invertebrates in the same habitat. They also can be cannibalized by larger walleye (Scott and Crossman 1998). Without many enemies, adult walleye are one of the top predators in their habitat. Predation most likely would occur from fish-eating birds and mammals (Scott and Crossman 1998).

12.5 Status & Abundance Trends

12.5.1 Abundance

Zimmerman and Parker (1995) captured walleye from RKm 137 and above. In July 1982, NMFS field personnel using a beach seine caught a walleye at Jones Beach (RKm 75) (Dawley et al. 1985). Walleye abundance for Bonneville Pool and below Bonneville Dam has not been estimated, and Zimmerman and Parker (1995) were unable to calculate density indices for walleye. However, extrapolations from research conducted on the John Day Pool give insight to the abundance of walleye in the Bonneville Pool (Steve Jackson, WDFW, personal communication). Therefore, walleye abundance in the Bonneville Pool is probably similar to that of the John Day Pool, estimated during 1983–86 at 15,000 fish (Tinus and Beamesderfer 1994).

12.5.2 Productivity

The lower Columbia River walleye population is self-sustaining (Tinus and Beamesderfer 1994) and the carrying capacity of the lower Columbia River walleye habitat is unknown. The condition of lower Columbia River walleye was evaluated by calculating relative weights (Tinus and Beamesderfer 1994) and the mean relative weight was 99%. An analysis of 113 walleye populations in 27 states and Canadian provinces (Murphy et al. 1990) revealed that 1/20 of these populations had a mean relative weight greater than 99%. Successful recruitment coincides with years of lower than average flows, while poor recruitment coincides with years of higher than average flows (Connolly and Rieman 1988).

12.5.3 Supplementation

There are no supplementation programs or efforts in the lower Columbia River.

12.5.4 Harvest

The current sport fishery harvest regulations for walleye in the lower Columbia River (Bonneville and below Bonneville Dam) is a 10 fish limit with no more than 5 fish over 18 inches and no more than one fish over 24 inches. Exploitation rates for the walleye sport fishery are low (Tinus and Beamesderfer 1994). The mean harvest per unit effort (fish per hour) for walleye below Bonneville Dam (from the dam to 35 miles downstream) from 1982 to 1993 was 0.322 and for Bonneville Pool, 0.085 (Tinus and Beamesderfer 1994). Creel survey data collected by WDFW from Bonneville Pool from 1993–2001 also suggests the low exploitation rate is continuing.

Since walleye have become established in Washington, fishing tournaments have become popular. The first recorded walleye tournament was held in 1994 and the first walleye tournament held on the lower Columbia River was in 1999 below Bonneville Dam (Divens 2001).

As walleye populations expanded into the lower Columbia River reservoirs where treaty tribes traditionally operated net fisheries for salmon and steelhead, walleye were caught and sold

by tribal fishermen (Fletcher 1987). The harvest and sale of walleye taken in tribal fisheries first became a concern for both state and tribal fish managers in the mid-1980s. The issue was addressed in 1988 as part of the ongoing negotiations under US v Oregon. At that time, the court approved a settlement among Oregon, Washington, and Columbia River treaty tribes known as the Columbia River Salmon Management Plan. As part of this agreement, the right of treaty tribes to sell walleye caught incidental to legally-authorized fisheries for salmon and steelhead was affirmed (Fletcher 1987).

12.6 Inventory & Assessment of Existing Management Plans

Draft Warmwater Fish Management Plan (currently for WDFW internal discussion only).

12.7 Inventory & Assessment of Existing Restoration & Conservation Projects

No restoration or conservation projects are planned for walleye in the lower Columbia River.

12.8 References

Ali, M.A., and M. Anctil. 1968. Corrélation entre la structure rétinienne et l'habitat chez Stizostedion vitreum vitreum et S. canadense. Journal of the Fisheries Research Board of Canada 25:2001-2003.

Becker, George C. 1983. Fishes of Wisconsin. University of Wisconsin Press, Madison.

Beckvar, N., J. Field, S. Salazar, and R. Hoff. 1996. Contaminants in aquatic habitats at hazardous waste sites: mercury. NOAA Technical Memorandum NOS ORCA 100. Seattle: Hazardous Materials Response and Assessment Division, National Oceanic and Atmospheric Administration.

Beamesderfer, R.C., and A.A. Nigro. 1989. Status, biology and alternatives for management of walleye in John Day Reservoir: a review. Information Report No. 89-2. Oregon Department of Fish and Wildlife, Portland, Oregon.

Beamesderfer, R.C., B.E. Rieman, J.C. Elliott, A.A. Nigro, and D.L. Ward. 1987. Distribution, abundance, and population dynamics of northern squawfish, walleye, smallmouth bass, and channel catfish in John Day Reservoir, 1986. Oregon Department of Fish and Wildlife (Fish Research Project DE-AI79-82BP35097), Annual Progress Report to Bonneville Power Administration, Portland, Oregon.

Colby, P.J., R.E. McNicol, and R.A. Ryder. 1979. Synopsis of biological data on the walleye, Stizostedium v. vitreum (Mitchill 1818). FAO (Food and Agriculture Organization of the United Nations) Fisheries Synopsis 119.

Connolly, P.J., B. Rieman. 1988. Population dynamics of walleye and smallmouth bass and potential predation on juvenile salmonids in John Day Reservoir. Oregon Department of Fish and Wildlife, Clackamas, Oregon.

Corbet, B.W., and P.M. Powles. 1986. Spawning and larva drift of sympatric walleyes and white suckers in an Ontario stream. Transactions of the American Fisheries Society 115:41-46.

Dawley, E.M., R.D. Ledgerwood, and A.L. Jensen. 1985. Beach and purse seine sampling of juvenile salmonids in the Columbia River estuary; Volume I, procedures, sampling effort, and catch data. National Marine Fisheries Service, Seattle.

Ellis, D.V., and M.A. Giles. 1965. The spawning behavior of the walleye, Stizostedium vitreum (Mitchill). Transactions of the American Fisheries Society 94:358-362.

Gray, G.A., G.M. Sonnevil, H.C. Hansel, C.W. Huntington, and D.E. Palmer. 1984. Feeding activity, rate of consumption, daily ration and prey selection of major predators in the John Day Pool. U.S. Fish and Wildlife Service Annual Report 1982 (Contract DI-AI179-82BP34796) to Bonneville Power Administration. Portland, Oregon.

Hallock, M., and D.H. Fletcher. 1991. A review of walleye in the lower Columbia River reservoirs. Technical Report No. 91-9. Washington Department of Fish and Wildlife, Olympia, Washington.

Murphy, B.R., M.L. Brown, and T.A. Springer. 1990. Evaluation of the relative weight (Wr) index, with new applications to walleye. North American Journal of Fisheries Management 10:85-97.

Niemuth, W., W. Churchill, and T. Wirth. 1959. The walleye, its life history, ecology and management. Publication No. 227. Wisconsin Department of Conservation, Madison, Wisconsin.

Nigro, A.A., T. Terrell, L. Bechman, and W. Parsons. 1983. Annual progress report, assessment of the fisheries limnology of Lake Roosevelt. USFWS Seattle National Fish Research Center. Seattle.

Nigro, A.A., R.C. Beamesderfer, J.C. Elliott, M.P. Faler, L.M. Miller, and B.L. Uremovich. 1985a. Abundance and distribution of walleye, northern squawfish and smallmouth bass in John Day Reservoir, 1984. Oregon Department of Fish and Wildlife (Fish Research Project DE-AI79-82BP35097), Annual Progress Report to Bonneville Power Administration, Portland, Oregon.

Nigro, A.A., R.C. Beamesderfer, J.C. Elliott, M.P. Faler, L.M. Miller, B.L. Uremovich, and D.L. Ward. 1985b. Abundance and distribution of walleye, northern squawfish and smallmouth bass in John Day Reservoir, 1985. Oregon Department of Fish and Wildlife

(Fish Research Project DE-AI79-82BP35097), Annual Progress Report to Bonneville Power Administration, Portland, Oregon.

Priegel, G.R. 1970. Reproduction and early life history of the walleye in the Lake Winnebago region. Technical Bulletin No. 45. Wisconsin Department of Natural Resources, Madison, Wisconsin.

Rieman, B., and R.C. Beamesderfer. 1988. Predation by resident fish on juvenile salmonids in a mainstem Columbia reservoir: Part IV, estimated total loss and mortality of juvenile salmonids to northern squawfish, walleye and smallmouth bass. Oregon Department of Fish and Wildlife, Clackamas, Oregon.

Rook, E.J.S. 1999. Walleye, Flora, fauna, earth, and sky...The natural history of the northwoods. http://www.rook.org/earl/bwca/nature/fish/stizostedionvit.html.

Scott, W.B., and E.J. Crossman. 1998. Freshwater fishes of Canada. Galt House Publications Ltd. Oakville, Ontario.

Tinus, E.S., and R.C. Beamesderfer. 1994. An update on the distribution, fisheries , and biology of walleye in the lower Columbia River. Oregon Department of Fish and Wildlife, Clackamas, Oregon.

Williams, K., and L. Brown. 1983. Mid-Columbia walleye fisheries, life history and management, 1979-1982. Washington Department of Wildlife, Olympia, WA.

Wydoski, R.S., and R.R. Whitney. 1979. Inland fishes of Washington. University of Washington Press. Seattle.

Zimmerman, M.P. 1999. Food habits of smallmouth bass, walleyes, and northern pikeminnow in the lower Columbia River Basin during outmigration of juvenile anadromous salmonids. Transactions of the American Fisheries Society 128:1036-1054.

Zimmerman, M.P., and R.M. Parker. 1995. Relative density and distribution of smallmouth bass, channel catfish, and walleye in the lower Columbia and Snake Rivers. Northwest Science 69:19-28.

13.0 YELLOW WARBLER (Dendroica petechia)

13.1 Introduction

Over the past several years, songbirds and the reasons for declines in their populations have been a focal point of interest. Many species of neotropical songbirds birds have experienced population declines due to losses and fragmentation of breeding, wintering, and migratory habitats. These long-distance migrants tend to be more vulnerable to habitat loss and fragmentation than resident birds or those that migrate only short distances within North America.

At least 49 neotropical bird species are highly associated with riparian forest and shrub habitats. Many are generalists that also occur as breeders in other habitat types. Other riparian-associated bird species are tied to unique features, but most are insectivores and likely dependant upon the high insect productivity that riparian areas produce (Sibley 2001; Yong et al. 1998). It is sometimes useful to choose an index species to represent a habitat used by many other species.

The Yellow Warbler is strongly associated with riparian and wet, deciduous habitats throughout its North American range. It is positively associated with sub-canopy/shrub habitats in riparian areas, making it a good species index of this habitat (Altman 2001; Sauer *et al*. 2003). The Management Plan chapter of this Subbasin assessment plan includes additional information on yellow warbler.

13.2 Yellow Warbler Life History and Habitat Requirements

13.2.1 Life History

13.2.2 Diet

Yellow Warblers capture and consume a variety of insect species. Yellow Warblers consume insects and occasionally wild berries, especially when migrating. Food is generally obtained by gleaning from sub-canopy vegetation, although the species also sallies and hovers to a much lesser extent (Loather *et al*. 1999; Sibley 2001).

They are primarily insectivores on their breeding grounds, and this enables them to take advantage of the high insect productivity that occurs in riparian areas. Generally, there is a positive relationship in, the greater the structural layering and complexity of the habitat, the greater the insect productivity, and the greater the diversity of bird species. Many studies have reported higher species richness, abundance, or diversity in riparian zones than adjacent habitats, particularly at lower elevations (Stauffer and Best 1980; Sibley 2001).

13.2.3 Reproduction

The Yellow Warbler is a common species associated riparian habitat throughout its breeding range. Locally common, it can be found along rivers and creeks in the Columbia Basin, but is declining in some areas (Sauer et *al*. 2001). Little is known about Yellow Warbler breeding behavior in Washington, although substantial information is available from other parts of its range.

Yellow warblers have developed effective responses to nest parasitism by the brown-headed cowbird (*Molothrus ater*). The brown-headed cowbird is an obligate nest brood parasite that does not build a nest and instead lays eggs in the nests of other species. When cowbird eggs are recognized in the nest the yellow warbler female will often build a new nest directly on top

of the original. In some cases, particularly early in the incubation phase, the female yellow warbler will bury the cowbird egg within the nest. Some nests are completely abandoned after a cowbird egg is laid (Lowther *et al.* 1999). Up to 40% of yellow warbler nests in some studies have been parasitized (Lowther *et al.* 1999).

13.2.3.1.1 Nesting

Pair formation and nest construction may begin within a few days of arrival at the breeding site (Loather et al. 1999). Egg dates have been reported from British Columbia, and range between 10 May and 16 August; the peak period of activity there was between 7 and 23 June (Campbell et al. in press). The incubation period is about 11 days and young fledge 8-10 days after hatching. The young often associate with their parents for up to 3 weeks following fledging (Loather et al. 1999). Yellow Warblers typically lay only one clutch with 4 or 5 eggs. Re-nesting may occur, however, following nest failure or nest parasitism by Brown-headed Cowbirds (Sibley 2001; Loather et al. 1999).

13.2.3.1.2 Migration

Songbirds are nocturnal, or powered migrants, and tend to migrate in a couple of different patterns. It is thought that powered migrants are much less affected by topography because of their night travel, and therefore show little concentration at particular landforms. (Corral 1989). Unlike the larger, diurnal migrants that depend upon updrafts for "soaring" migration, powered migrants must generate all the energy themselves for the long- distance water crossings thus, adding to the importance of stopover habitat during migration (Kerlinger 1995). For the most part, they rely on food supply and prevailing winds to determine their specific migration pattern for the season, thus spring migration does not always follow the fall migration pattern. In general, however, North American powered migrants are pushed east in fall by prevailing winds and do concentrate on the Atlantic Coast as they move to wintering areas (Corral 1989).

Western populations overwinter primarily in Mexico and northern Central America.

Spring migrants begin to arrive in the Columbia River Basin in April; dates of 2 April and 10 April have been reported from Oregon and British Columbia, respectively (Gilligan et al. 1994, Campbell et al. in press). Average arrival dates are somewhat later, the average for south-central British Columbia being 11 May (Campbell et al. in press). The peak of spring migration in Washington and the Columbia Basin is in late May (Gilligan et al. 1994). Southward migration begins in late July, and peaks in late August to early September; very few migrants remain in the region in October (Lowther et al. 1999).

13.2.3.1.3 Mortality

Little has been published on annual survival rates. Roberts (1971) estimated annual survival rates of adults at 0.526 ±0.077 SE, although Lowther *et al.* (1999) felt this value underestimated survival because it did not account for dispersal. The oldest yellow warbler on record lived to be nearly 9 years old (Klimkiewicz *et al.* 1983).

13.2.4 Habitat Requirements

The habitat requirements of neotropical migrants are extremely diverse. Within a single species, the habitat and food preferences on breeding grounds, is often different than wintering areas (Petit et al. 1995). The Yellow Warbler is a common breeder in riparian habitats with hardwood trees throughout the state, generally found at lower elevations. Associated with riparian habitats, they prefer the presence of nearby water. Their habitat suitability index

strongly associates them with a dense deciduous shrub layer 1.5-4 m. (5-13.3 feet), with edge, and small patch size (heterogeneity). Other suitability index associations include % of deciduous shrub canopy comprised of hydrophytic shrubs (wetlands dominated by shrubs had the highest average of breeding densities of 2males/ha) and deciduous tree basal area (abundance is positively associated). Negative associations are closed canopy and cottonwood proximity. Some nests have been found in cottonwood, but more often in shrubs with an average nest height of 0.9-2.4 m., maximum being 9-12 m. (Schroeder 1982).

Partners in Flight have established biological objectives for this species in the lowlands of western Oregon and western Washington. These include providing habitats that meet the following definition: >70% cover in shrub layer (<3 m) and subcanopy layer (>3 m and below the canopy foliage) with subcanopy layer contributing >40% of the total; shrub layer cover 30-60% (includes shrubs and small saplings); and a shrub layer height >2 m. At the landscape level, the biological objectives for habitat included high degree of deciduous riparian heterogeneity within or among wetland, shrub, and woodland patches; and a low percentage of agricultural land use (Altman 2001).

13.2.5 Yellow Warbler Population and Distribution

13.2.6 Population

Washington breeders represent the western subspecies *D. p. morcomi* (AOU 1998). Little is known about population size, although it is locally common where habitat exists.

13.2.7 Distribution

In the Wood-Warbler Family, Parulidae, the Yellow Warbler is a common species which breeds across much of the North American continent, from Alaska to Newfoundland, south to western South Carolina and northern Georgia, and west through parts of the southwest to the Pacific coast (AOU 1998). Their wintering range extends from western Mexico south to the Amazon lowlands in Brazil Brazil (AOU 1998). Neither breeding, nor winter ranges appear to have changed (Loather et al. 1999). It is one of two widespread species in the Wood-warbler family exhibiting vast geographic variation, each species containing 10 or more sub-species occurring north of Mexico. Browning (1994) recognized 43 subspecies of the Yellow Warbler; two of these are known to occur in Washington. One of them, Dendroica petechia brewsteri, is found in western Washington (Sibley 2000).

Little is known about the size of the breeding population in Washington State. Yellow Warblers are most abundant in riparian areas in the lowlands of eastern Washington, but also occur in west side riparian zones and the lowlands of the western Olympic Peninsula. Where high rainfall limits hardwood riparian habitat, they are less common (Sharpe 1993). Locally common where riparian and wet, deciduous habitat exists, the Yellow Warbler can be found in the riparian areas along the Columbia River, and most riverine systems.

Core zones of distribution in Washington are the forested zones below the sub alpine fir and mountain hemlock zones, plus steppe zones other than the central arid steppe and canyon grassland zones, which are peripheral. There are no Breeding Bird Atlas records at the probable or confirmed level from sub alpine habitats in the Cascades, but Sharpe (1993) reports them nesting at 4000 feet in the Olympics. Numbers decline in the center of the Columbia Basin, but this species can be found commonly along most rivers and creeks at the margins of the Basin. A

local breeding population exists in the Potholes area (Sauer et al. 2003). See Figure 15-35 for Washington breeding distribution of Yellow Warbler from 1987-1995.

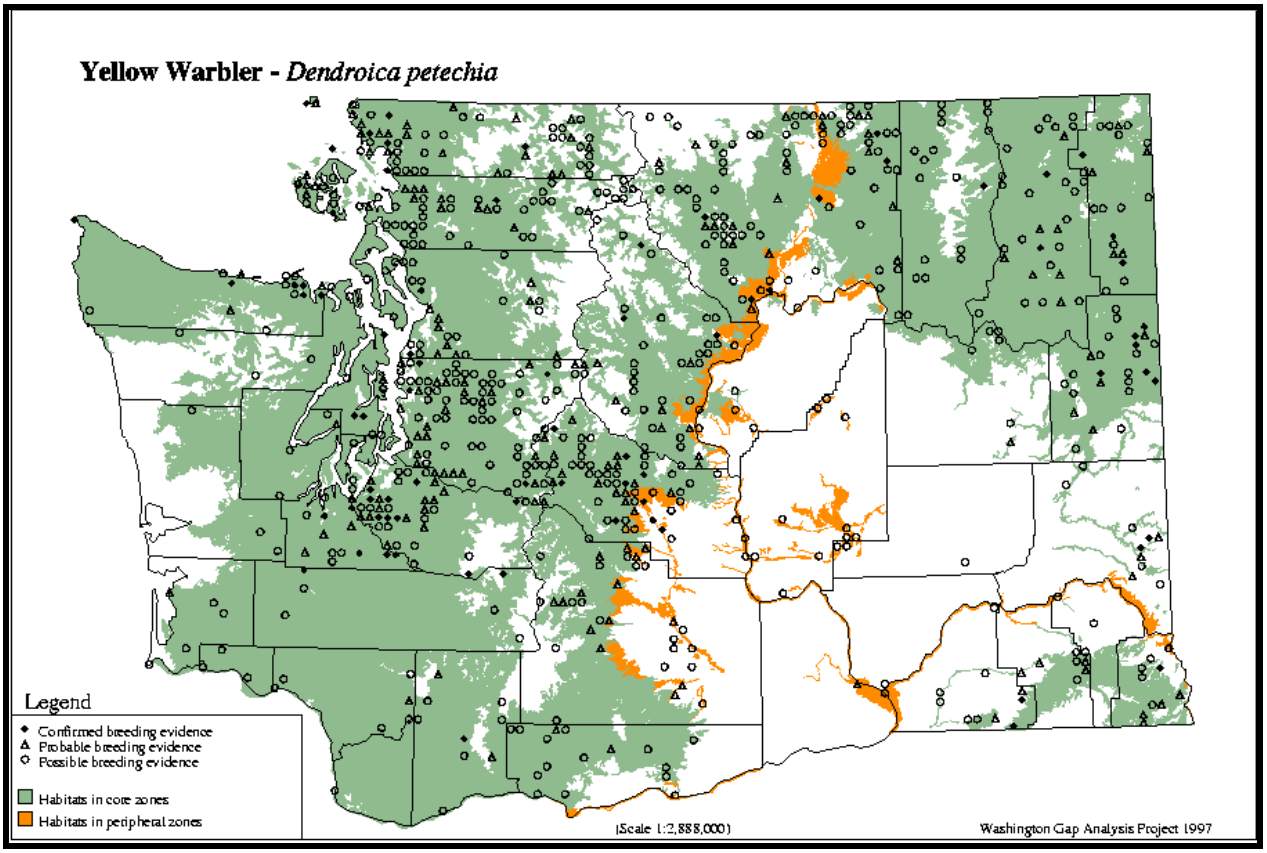

Figure 15-35. Breeding bird atlas data (1987–95) and species distribution for yellow warbler

13.2.8 Yellow Warbler Status and Abundance Trends

13.2.9 Status

The Yellow Warbler is one of the more common warblers in North America (Loather et al. 1999). Yellow Warbler populations are protected throughout their breeding range by the: Migratory Bird Treaty Act (1918) in the US, the Migratory Bird Convention Act (1916) in Canada, and the Convention for the Protection of Migratory Birds and Game Mammals (1936) in Mexico.

Information from Breeding Bird Surveys indicates that the overall populations are declining (Petit et al. 1993; Saurer et al. 2003). Some subspecies, particularly in southwestern North America, have been heavily impacted by degradation or destruction of riparian habitats (Loather et al. 1999). Unanswered questions regarding habitat requirements and population constraints need to be addressed in order to provide adequate management recommendations and appropriate conservation measures, aimed at stabilizing and reversing population declines.

13.2.10 Trends

Washington populations appear relatively stable from 1980 up to present, but show a significant decline of 6.9% in the population from 1968 to 1979 (Saurer et al. 2003). Because the Breeding Bird Survey dates back only about 30 years, population declines in Washington resulting from habitat loss dating prior to the survey would not be accounted for by that effort.

Data results of Washinton population trends presented below in Figure 15-36 are highly significant (p<.1).

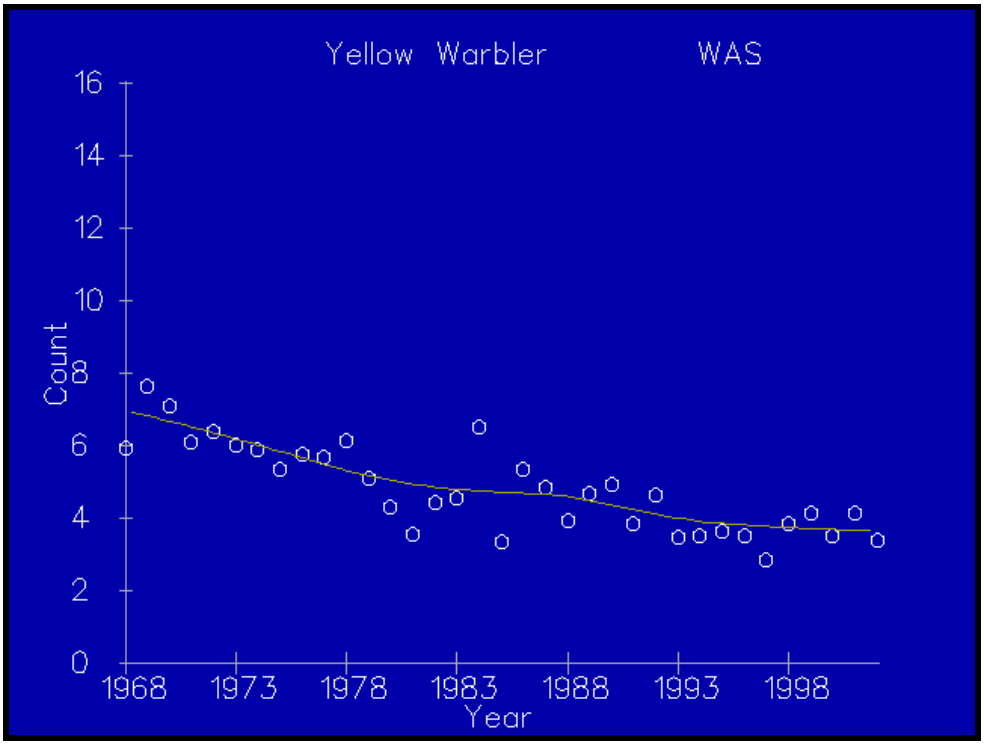

Figure 15-36. Breeding Bird Survey data for Washington State show a significant population decline of 2.9% per year (p < .1) from 1966–91 (Peterjohn 1995)

13.2.11 Productivity

Little has been published on annual survival rates. Roberts (1971) estimated annual survival rates of adults at 0.526 ±0.077 SE, although Lowther et al. (1999) felt this value underestimated survival because it did not account for dispersal. Results of research on breeding activities indicate variable rates of hatching and fledging. Two studies cited by Lowther et al. (1999) had hatching rates of 56% and 67%. Of the eggs that hatched, 62% and 81% fledged; this represented 35% and 54%, respectively, of all eggs laid. Two other studies found that 42% and 72% of nests fledged at least one young (Lowther et al. 1999); the latter study was from British Columbia (Campbell et al. in press). This data shows that site variability is common, local conditions often affecting or contributing to productivity and survivorship. The oldest yellow warbler on record lived to be nearly 9 years old (Klimkiewicz et al. 1983).

13.2.12 Environmental Conditions

13.2.13 Habitat Distribution

The yellow warbler breeds across much of the North American continent, from Alaska to Newfoundland, south to western South Carolina and northern Georgia, and west through parts of the southwest to the Pacific coast (AOU 1998). Browning (1994) recognized 43 subspecies; two of these occur in Washington, and one of them, *D.p. brewsteri*, is found in western Washington. This species is a long-distance migrant and has a winter range extending from western Mexico south to the Amazon lowlands in Brazil (AOU 1998). Neither the breeding nor winter ranges appear to have changed (Lowther *et al.* 1999).

Breeding yellow warblers are closely associated with riparian hardwood trees, specifically willows, alders, or cottonwood. They are most abundant in riparian areas in the lowlands of eastern Washington, but also occur in west-side riparian zones, in the lowlands of the western Olympic Peninsula, where high rainfall limits hardwood riparian habitat. Yellow warblers are less common (Sharpe 1992). There are no BBA records at the probable or confirmed level from subalpine habitats in the Cascades, but Sharpe (1993) reports them nesting at 4000 feet in the Olympics. Numbers decline in the center of the Columbia Basin, but this species can be found commonly along most rivers and creeks at the margins of the Basin. A local breeding population exists in the Potholes area.

13.2.14 Habitat Status

The status of historic habitat conditions is largely unknown. However, the Northwest Habitat Institute (2001) mapped historic riparian/wetland habitat in the Lower Columbia subbasin and the current riparian/wetland habitat in the lower Columbia subbasin, see Figure 15-37 and Figure 15-38 on following pages. It is difficult to determine if these are accurate representations. The numbers available from the Northwest Habitat Institute (2001) indicate that no riparian habitat loss has occurred in the Columbia River subbasin since 1850. The number of acres of west-side riparian wetlands in the Columbia River subbasin and Columbia River Estuary represented in Figure 15-37 and Figure 15-38, respectively 1850 and 1999 are as follows:

Columbia Estuary: 1850 (14,186 acres)	Lower Columbia River: 1850 (12,982 acres)
1999 (20,064 acres)	1999 (16,086 acres)

In interpreting this data, it should be noted that west-side riparian habitats are represented on a large, ecological landacape level, but on a local level, the relevance of the plant communities making up these riparian areas cannot be ignored. Even if there is currently more west-side riparian acrerage, the historic riparian vegetation most likely contained much more native vegetation, and thus, were probably more functional on a local, and landscape level.

A study on neotropical songbird use of native and non-native riparian areas in the mid-Columbia River Basin during fall migration confirmed species richness and abundance was significantly greater in areas dominated by native shrub vegetation. The riparian sites consisted of similar vegetation features aside from the dominant shrub layer, which was either a native willow species (*Salix spp.),* or the non-native Russian Olive (*Elaegnus angustifolia*). In addition to greater neotropical songbird abundance and species richness, riparian areas with dominant native shrub (willow spp.) vegetation also had greater invertebrate abundance. Non-native, Russian Olive dominated riparian areas, had greater abundance of resident or “non-migratory” songbirds; no significant difference was found in species richness of invertebrates, although non-native sites primarily contained demapterans (earwigs), while native sites contained mostly homopterans (aphids and hoppers) (Hudson *et al*. 1999). These results demonstrate the importance of natively vegetated riparian areas, and how plant species on a local level, can change the functions, and thus species use of that habitat; indicating the importance of conserving riparian areas dominated by native vegetation, and the importance in restoring non-native dominant riparian areas.

Figure 15-37. Historic status of riparian-wetland habitat in the Lower Columbia subbasin (NHI 2001).

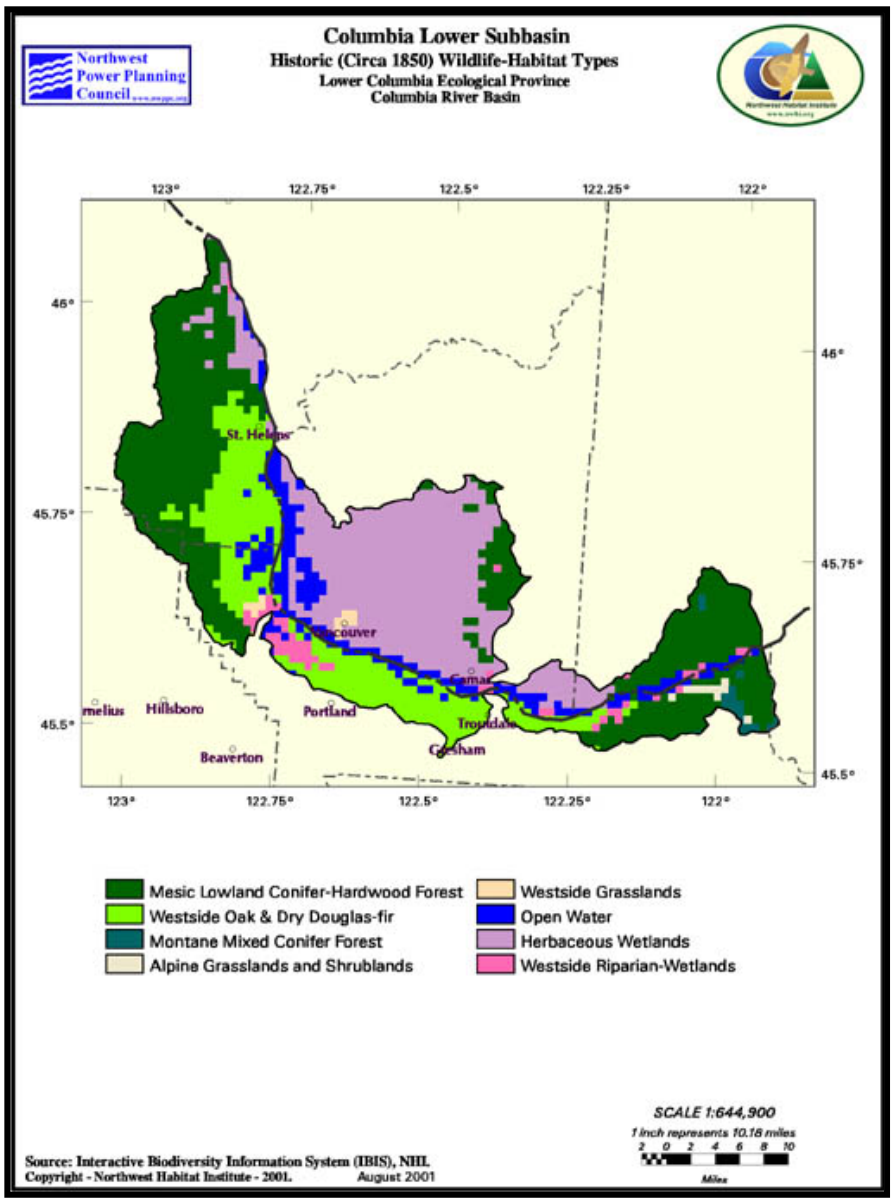

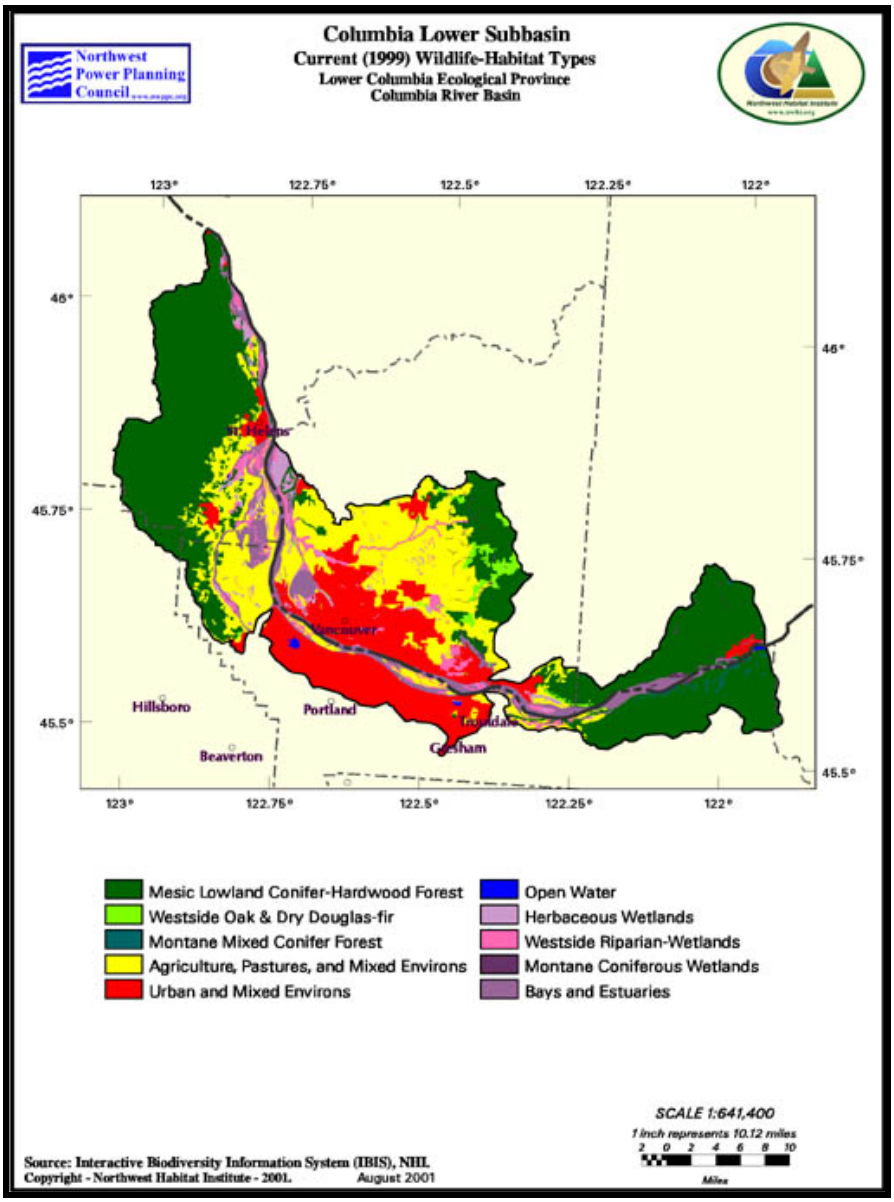

Figure 15-38. Current status of riparian-wetland habitat in the Lower Columbia subbasin (NHI 2001).

13.2.15 Factors Affecting Yellow Warbler Population Status

13.2.15.1.1 Habitat loss

Neotropical migrants tend to be more vulnerable to habitat loss and fragmentation than resident birds, or those that migrate only short distances within North America. Habitat loss due to hydrological diversions and control of natural flooding regimes (e.g., dams) has resulted in an overall reduction and /or conversion of riparian habitat for Yellow Warblers. Habitat losses are also caused by inundation from impoundments, cutting and spraying for ease of access to watercourses, gravel mining, forest management, etc. The status of historic habitat conditions is largely unknown.

13.2.15.1.2 Habitat degradation

Habitat degradation from loss of vertical stratification in riparian vegetation can be caused from: lack of recruitment of young cottonwoods, ash, willows, and other sub-canopy species; stream bank stabilization (e.g., riprap) which narrows stream channel, reduces the flood zone, and reduces extent of riparian vegetation; invasion of exotic species such as reed canary grass and blackberry; overgrazing which can reduce under story cover; and reductions in riparian corridor widths which may decrease suitability of the habitat and may increase encroachment of nest predators and nest parasites to the interior of the stand (Marzluff 2001; Hutto 1998; Sibley 2001).

Certain cycles/timing periods in a songbird life are more critical than others, and the habitat uses during that time, also rank in importance. Migratory habitat is critical in fulfilling the feeding and energy renewals of migrating birds. It is thought these brief stops for feeding and energy renewal are critical, can affect population trends, and are important in conservation efforts (Hutto 1998). Amongst the age classes, immature birds seem to suffer the most from degradation or loss of migration habitats (stopover areas). This is because the juveniles migrate south after the adults, and have less experience at foraging for food, selecting habitat, competing against adults, and dealing with predators. These migration habitats are essential to birds for fat accumulation, in order to make flights of long distances without stopping (Yong et al. 1998). Without sufficient fat stores energy depletion and/or exhaustion can cause mortality during long flights or inhospitable habitats. The common observation of grounded birds far at sea reflects these phenomena and may become more common as humans further impinge on the habitats where migrants obtain these energy stores (Sibley 2001;Yong *et al*. 1998).

13.2.15.1.3 Human Disturbance

Hostile landscapes, particularly those close to agricultural and residential areas, may have high density of nest parasites, such as Brown-headed Cowbirds and domestic predators (cats), and can be subject to high levels of human disturbance. Recreational disturbances, particularly during nesting season and especially in high-use recreation areas, may have an impact on Yellow Warblers (Marzluff 2001).

13.2.15.1.4 Nest Depredation and and Brood Parasitsm

Nest parasitism from Brown-headed Cowbirds is increasingly becoming an issue in songbird populations. Fragmentation of habitats, resulting in reduced patch size and increased edge, is correlated with higher cowbird brood parasitism (Marzluff 2001). In temperate North America the Yellow Warbler is one of the principal victims of the cowbird. A cowbird lays only one egg per foster nest, but she may lay eggs in four or five nests in a short time, thus jeopardizing many broods. If the female Yellow Warbler discovers a cowbird egg in her nest, she usually covers the alien egg with a new foundation and lays another clutch. Occasionally a nest is found with up to six layers, each containing one cowbird egg. This parasitism may compromise productivity especially in areas where habitat modification (forest fragmentation) creates openings close to the riparian zone (Sibley 2001; Burton 1995; Marzluff 2001).

13.2.15.1.5 Pesticides and Herbicides

Increased use of pesticide and herbicides associated with agricultural and forestry practices may reduce insect food base. Washington State Forestry rules (Forest and Fish) allow spraying of herbicides during important timing periods, like fall migration, when abundant food sources are necessary to gather adequate fat stores (Sibley 2001; Alltman 2001).

13.2.16 Inventory and Assessment of Existing Management Plans

Westside Lowlands and Valleys Bird Conservation Plan (Partners in Flight 2001) is the only existing comprehensive plan for management of habitats for neotropical migrant birds in Washington and Oregon. It establishes biological objectives for the species in the lowlands of western Oregon and western Washington. These include providing habitats that meet the following definition: >70% cover in shrub layer (<3 m) and sub canopy layer (>3 m and below the canopy foliage) with sub canopy layer contributing >40% of the total; shrub layer cover 30-60% (includes shrubs and small saplings); and a shrub layer height >2 m. At the landscape level, the biological objectives for habitat included high degree of deciduous riparian heterogeneity within or among wetland, shrub, and woodland patches; and a low percentage of agricultural land use (Altman 2001). It is very detailed, and if followed, would go a long way towards preserving and enhancing the critical habitats needed for the protection of the Yellow Warbler in Washington. Currently, no active restoration is taking place towards conserving neotropical migrants in the Lower Columbia River.

13.2.17 Inventory and Assessment of Existing Restoration and Conservation Plans

Westside Lowlands and Valleys Bird Conservation Plan (Partners in Flight 2001) is the only existing comprehensive plan for management of habitats for neotropical migrant birds in Washington and Oregon. It establishes biological objectives for the species in the lowlands of western Oregon and western Washington. These include providing habitats that meet the following definition: >70% cover in shrub layer (<3 m) and sub canopy layer (>3 m and below the canopy foliage) with sub canopy layer contributing >40% of the total; shrub layer cover 30-60% (includes shrubs and small saplings); and a shrub layer height >2 m. At the landscape level, the biological objectives for habitat included high degree of deciduous riparian heterogeneity within or among wetland, shrub, and woodland patches; and a low percentage of agricultural land use (Altman 2001). It is very detailed, and if followed, would go a long way towards preserving and enhancing the critical habitats needed for the protection of the Yellow Warbler in Washington. Currently, no active restoration is taking place towards conserving neotropical migrants in the Lower Columbia River.

13.2.18 Conservation Implications

Conserving viable populations of migratory species and their associated habitats may seem impossible when we consider that only 7% to 8% of available lands in the United States have been set aside as nature preserves, wilderness, refuges, sanctuaries, and parks. It is apparent that the reversal of these declines will also depend on the management, conservation, or enhancement of the other 92-93% of the land in the United States. This land consists of privately owned, or is managed for multiple uses by states, counties, cities, or federal natural resource agencies such as U.S. Forest Service and Bureau of Land Management (Finch and Stangel 1993). Private, state, and federal land owners are realizing the necessity for multiple- land use management, and that, managing for single resources, such as wood products, livestock, minerals, or single species, such as game species, endangered species, and charismatic species, is costly, time-consuming, and potentially in conflict with sustaining other resources and species (Finch and Stangel 1993). Identifying critical habitat, inventorying habitat remaining, and monitoring habitat changes, both locally and at a landscape level, will become crucial to the future management and protection of fish and wildlife, including but not limited to ESA salmon, game birds/mammals, and non-game species, like neotropical songbirds.

13.2.19 References

Alexander, J. 1999. Bird and Habitat Relationships in the Klamath/ Siskiyou Mountains. Presented at the Cooper Ornithological Society 69th Annual Meeting, Portland, Oregon March 29-April 1999.

Altman. 2001. Partners in Flight. 2001. Westside Lowlands and Valleys Bird Conservation Plan. Contributing author. http://community.gorge.net/natres/pif/con_plans/west_low/west_low_page1.html

Andelman, Sandy J. and Stock, Amy. 1994. Management, Research and Monitoring Priorities for the Conservation of Neotropical Migratory Landbirds that Breed in Washington State. Department of Natural Resources in coordination with the Oregon and Washington Chapter, Partners in Flight. Olympia, Washington.

American Ornithologists' Union. 1998. Checklist of North American birds. Seventh edition. American Ornithologists' Union, Washington, D.C.

Bent, A. C. 1965. Life Histories of North American blackbirds, orioles, tanagers and allies. New York: Dover Publications, Inc.

Browning, M.R. 1994. A taxonomic review of Dendroica petechia (Yellow Warbler; Aves: Parulinae). Proceedings of the Biological Society of Washington 107:27-51.

Burton, R. 1995. National Audobon Society, North American Birdfeeder Handbook; the complete guide to feeding and observing birds. D.K. Publishing U.S.A.

Bushman, E.S. and G.D. Therres. 1988. Habitat management guidelines for forest interior breeding birds of coastal Maryland. Maryland Dept. of Nat. Resources, Wildlife Tech. Pub. 88-1, Annapolis, MD.

Campbell, R.W., N.K. Dawe, I. McTaggert-Cowan, J.M. Cooper, G.W. Kaiser [and there may be other authors]. In press [this is now published] The birds of British Columbia. Volume 4. Royal British Columbia Museum, Victoria, British Columbia, Canada.

Chappell, C. per.comm. 1998. Conversation while banding birds at Nisqually National Wildlife Refuge. Works for Natural Heritage Program as Conservation Biologist identifying and prioritizing PHS habitats and areas of importance, DNR, Olympia, WA.

Corral, Michael. 1989. The World of Birds; A Layman's Guide to Ornithology. The Globe Pequot Press, Chester, Connecticut.

Dowlan, S. 1998. Finding Red-eyed Vireos and other breeding birds around the lower Sandy River. Or. Birds 24(2): 47-50.

Erhlich, P., Dobkin, D., and D. Wheye. 1988. The Birders Handbook: A Field Guide to the Natural History of North American Birds. Simon and Schuster New York, New York.

Finch, D. M. and P. W. Stangel. 1993. editors and Introduction. In *Status and Management of Neotropical Migratory Birds*. Editors; Finch, Deborah M. and Stangel, Peter W. General Technical Report RM-229. U.S. Dept. of Agriculture, Rocky Mountain Forest and Range Experiment Station, Fort Collins, Colorado, pp 1-4.

Gilligan, J., D. Rogers, M. Smith, and A. Contreras. 1994. Birds of Oregon. Cinclus Publishers, McMinnville, OR.

Klimkiewicz, M.K., R.B. Clapp, and A.G. Futcher. 1983. Longevity records of North American birds: Remizidae through Parulinae. Journal of Field Ornithology 54:287-294.

Hagan, J.M. and D.W. Johnson, editors. 1992. Ecology and Conservation of Neotropical Migrant Landbirds. Foreward by Lovejoy, T. Based on a symposium hosted by Manomet Bird Observatory, Dec. 6-9, 1989. Smithsonian Institute Press, Washington and London.

Hudson, S., Heglund P., and E. Nelson. 1999. Songbird Use of Native and Non-native Riparian Areas in the Mid-Columbia River Basin During Fall Migration. Dept. of Biological Sciences, Moscow, ID. Presented at the Cooper Ornithological Society 69th Annual Meeting, Portland, Oregon March 29-April 1999.

Hutto, Richard. 1998. Overviews on the Importance of Stopover Sites to Migrating Birds. The Auk 115(4):823-825.

Kerlinger, Paul. 1993. Birding Economics and Birder Demographics Studies as Conservation Tools. In *Status and Management of Neotropical Migratory Birds*. Editors; Finch, Deborah M. and Stangel, Peter W. General Technical Report RM-229. U.S. Dept. of Agriculture, Rocky Mountain Forest and Range Experiment Station, Fort Collins, Colorado, pp 322-38.

Kerlinger, Paul. 1995. How birds migrate. Stackpole Books, Mechanicsburg, PA.

Klimkiewicz, M.K., R.B. Clapp, and A.G. Futcher. 1983. Longevity records of North American birds: Remizidae through Parulinae. Journal of Field Ornithology 54:287-294.

Lowther, P.E., C. Celada, N.K. Klein, C.C. Rimmer, and D.A. Spector. 1999. Yellow Warbler Dendroica petechia. Pages 1-32 in Poole, A. and F. Gill (editors), The birds of North America, No. 454. The Birds of North America, Inc., Philadelphia, PA.

Marzluff, J.M., Bowman R., and R. Donnelly; editors. 2001. Avian Ecology and Conservation in an Urbanizing World. Kluwer Academic Publishers Group, U.S.A.

Marzluff, J.M. 2001. Worldwide urbanization and its effects on birds. College of Resources, Univ. of W.A. Published in Avian Ecology and Conservation in an Urbanizing World, citation above.

Northwest Habitat Institute. 2001. Interactive Biodiversity Information System. http://www.nwhi.org/ibis/subbasin/subs1.asp

Partners in Flight. 2001. Westside Lowlands and Valleys Bird Conservation Plan. http://community.gorge.net/natres/pif/con_plans/west_low/west_low_page1.html

Peterjohn, Bruce G., Sauer, John R., and Robbins, Chandler S. 1995. Population Trends From the North American Breeding Survey. In Ecology and Management of Neotropical Migratory Birds, editors, Martin, Thomas E. and Finch, Deborah M., Oxford University Press, Oxford, New York, pp.3-39.

Petit, D.R., J.F. Lynch, R.L. Hutto, J.G. Blake, and R.B. Waide. 1993. Management and Conservation of Migratory Landbirds Overwintering in the Neotropics. In Status and Management of Neotropical Migratory Birds, editors, Finch, Deborah M. and Stangel, Peter W. General Technical Report RM-229.

Petit, L.J., D.R. Petit, andT.E. Martin. 1995. Lancscape-level management of migratory birds: Looking past the trees to see the forest. Wildlife Soc. Bull. 23:420-429.

Pyle, P. 1997. Identification Guide to North American Birds. Slate Creek Press Bolinas, CA.

Ralph, C.J., O'Donnel, P. and M. Widdowson. 1999. The Population Dynamics of Migrants and Residents at a Landbird Monitoring Station in The Costa Rican Caribbean Lowlands. U.S.F.S. , Redwood Sciences Laboratory, Arcata, CA. Presented at the Cooper Ornithological Society 69th Annual Meeting, Portland, Oregon March 29-April 1999.

Renan, L. 1995/96. Gathered data and worked up initial stats. See Ralph, C.J. for citation, The Population Dynamics of Migrants and Residents at a Landbird Monitoring Station in The Costa Rican Caribbean Lowlands.

_____ 1995/96/98. Gathered data and worked up initial stats. See Alexander, J. for citation, Bird and Habitat Relationships in the Klamath/ Siskiyou Mountains.

Roberts, J.O.L. 1971. Survival among some North American wood warblers. Bird-Banding 42:165-184.

Rolph, D.N. 1998. Assessment of neotropical migrant landbirds on McChord Air Force Base, Washington. Unpubl. rep. The Nature Conservancy of Washington, Seattle.

Sauer, J. R., J. E. Hines, and J. Fallon. 2003. The North American Breeding Bird Survey, Results and Analysis 1966 - 2002. Version 2003.1, USGS Patuxent Wildlife Research Center, Laurel, MD

Schroeder, R.L. 1982. Habitat suitability index models: Yellow Warbler. US Fish and Wildlife Service. FWS/OBS-82/10.27 8 pp.

Sharp, B.E. 1992. Neotropical migrants on national forests in the Pacific Northwest: A compilation of existing information. 800 pp. U.S. Forest Service, Portland, Oregon.

_____B.E.1995. Brown-headed Cowbirds and grazing on national forests in the Pacific Northwest. Murrelet 76:121-126.

_____B.E. 1996. Avian Trends in the Pacific Northwest. Bird Populations 3: 26-45.

Sibley, D.A. 2000. The Sibley Guide to Birds. Illustrated by D.A. Sibley. Knopf, New York.

Sibley, D.A. 2001. The Sibley Guide to Bird Life and Behavior. Edited by Chris Elphick, John B. Dunning, JR., and D.A. Sibley; also illustrated by Sibley. Knopf, New York.

Stauffer, D.F. and L. B. Best. 1980 . Habitat selection by birds of riparian communities: evaluation effects of habitat alterations. J. of Wildlife Management. 44(1):1-15.

USGS Patuxent Wildlife Research Center. 2003. http://www.pwrc.usgs.gov/). http://www.mbr-pwrc.usgs.gov/id/framlst/i6520id.html

Yong, Wang and Finch, Deborah M., Moore, Frank and Kelly, Jeffrey F. 1998. Stopover Ecology and Habitat Use of Migratory Wilson's Warblers. The Wilson Review 115(4):832-842.

14.0 BALD EAGLE *(Haliaeetus leucocephalus)*

[THIS SECTION INCOMPLETE; PRELIMINARY INFO FROM LCFRB; SUBSEQUENT INFO FOR SUBBASIN PLAN COMPILED VIA INTERIVEWS BY EDITORS]

14.1 Introduction

Bald eagles in the lower 48 states were first protected in 1940 by the Bald Eagle Protection Act and then were federally listed as endangered in 1967. In 1995, the bald eagle was reclassified as threatened in all of the lower 48 States. The bald eagle was proposed for delisting on July 6, 1999; a decision on whether to delist the bald eagle is pending (64 FR 36453). No critical habitat has been designated for the bald eagle (USFWS 2003).

[The bald eagle is one of eight species of sea-eagle (genus *Haliaeetus*) worldwide (Brown 1977), and the only sea eagle found throughout North America (Stalmaster 1987). Large size, wingspan of 6.6-8.0 ft (200-243 cm) (Stalmaster 1987), and the contrast of white head and tail, and yellow eyes, beak, and legs, to dark brown body and wings make the adult bald eagle one of our most distinctive raptors (Isaacs and Anthony 2003a)].

14.2 Life History and Habitat Requirements

14.2.1 Life History

As our national symbol, the bald eagle is widely recognized. Its distinctive white head and tail do not appear until the bird is four to five years old. These large powerful raptors can live for 30 or more years in the wild and even longer in captivity (USFWS 2003).

Habitat Requirements

Bald eagles are generally associated with large bodies of water, but can occur in any habitat with available prey (Isaacs and Anthony 2003a).

Nesting Habitat

[Bald eagles nests in forested areas near the ocean, along rivers, and at estuaries, lakes, and reservoirs (Isaacs and Anthony 2001). Consequently, shoreline is an important component of nesting habitat; 84% of Oregon nests were within 1 mi (1.6 km) of water (Anthony and Isaacs 1989). A nest in the Fort Rock Valley was the most distant from water at 18 mi (29 km) from the nearest shoreline (Isaacs and Anthony unpublished data). All nests observed in Oregon have been in trees, primarily Sitka spruce and Douglas-fir west of the Cascades and ponderosa pine, Douglas-fir, and sugar pine in eastern Oregon (Anthony and Isaacs 1989). Use of black cottonwood for nesting has increased recently as Columbia and Willamette River populations have increased. Bald eagles also nest in white fir, red fir, grand fir, incense-cedar, Oregon white oak, quaking aspen, and willow (Isaacs and Anthony unpublished data). Live trees are usually used for nest trees, although nests will continue to be used if the tree dies. Nest trees are usually large and prominent (Anthony et al. 1982). Large old trees have large limbs and open structure required

for eagle access and nest territory. Some use has been made of artificial platforms placed in trees modified for Osprey (Witt 1996, Isaacs and Anthony unpublished data, R. Opp p.c.). Cliff nesting is thus for unknown, but possible, especially in sparsely forested areas of southeast Oregon (Isaacs and Anthony 2003a)].

Wintering Habitat

[Wintering eagles in the Pacific Northwest perch on a variety of substrates; proximity to a food source is probably the most important factor influencing perch selection by bald eagles (Steenhof et al. 1980). Favored perch trees are invariably located near feeding areas, and eagles consistently use preferred branches (Stalmaster 1976). Most tree perches selected by eagles provide a good view of the surrounding area (Servheen 1975, Stalmaster 1976), and eagles tend to use the highest perch sites available (Stalmaster 1976) (USFWS 1986)].

[Eagles use a variety of tree species as perch sites, depending on regional forest types and stand structures. Dead trees are used by eagles in some areas because they provide unobstructed view and are often taller than surrounding vegetation (Stalmaster 1976). Artificial perches may be important to wintering bald eagles in situations where natural perches are lacking. Along the Columbia River in Washington, where perch trees are not available, eagles regularly use artificial perches, including both crossarm perches and a tripod perch (Fielder, p.c.) (USFWS 1986)].

[Habitat requirements for communal night roosting are different form those for diurnal perching. Communal roosts are invariably near a rich food resource and in forest stands that are uneven-aged and have at least a remnant of the old-growth forest component (Anthony et al. 1982). Close proximity to a feeding area is not the only requirement for night roosting sites, as there are minimum requirements for forest stand structure. In open areas, bald eagles also use cottonwoods and willows for night roosting (Isaacs and Anthony 1983). Most communal winter roosts used by bald eagles offer considerably more protection from the weather than diurnal habitat. Roost tree species and stand characteristics vary considerably throughout the Pacific Northwest (Anthony et al 1982) (USFWS 1986)].

[Isolation is an important feature of bald eagle wintering habitat. In Washington, 98% of wintering bald eagles tolerated human activities at a distance of 300 m (328 yards) (Stalmaster and Newman 1978). However, only 50% of eagles tolerated disturbances of 150 m (164 yards) (USFWS 1986)].

Bald Eagle Population and Distribution

Distribution

[The bald eagle is a resident of North America, and can be found throughout Alaska, Canada, the contiguous U.S. (AOU 1998) as far south as Baja California Sur, Mexico (Henny et al. 1978), and as far west as the Aleutian Is., Alaska (Anthony et al. 1999) (Isaacs and Anthony 2003a)].

Historic

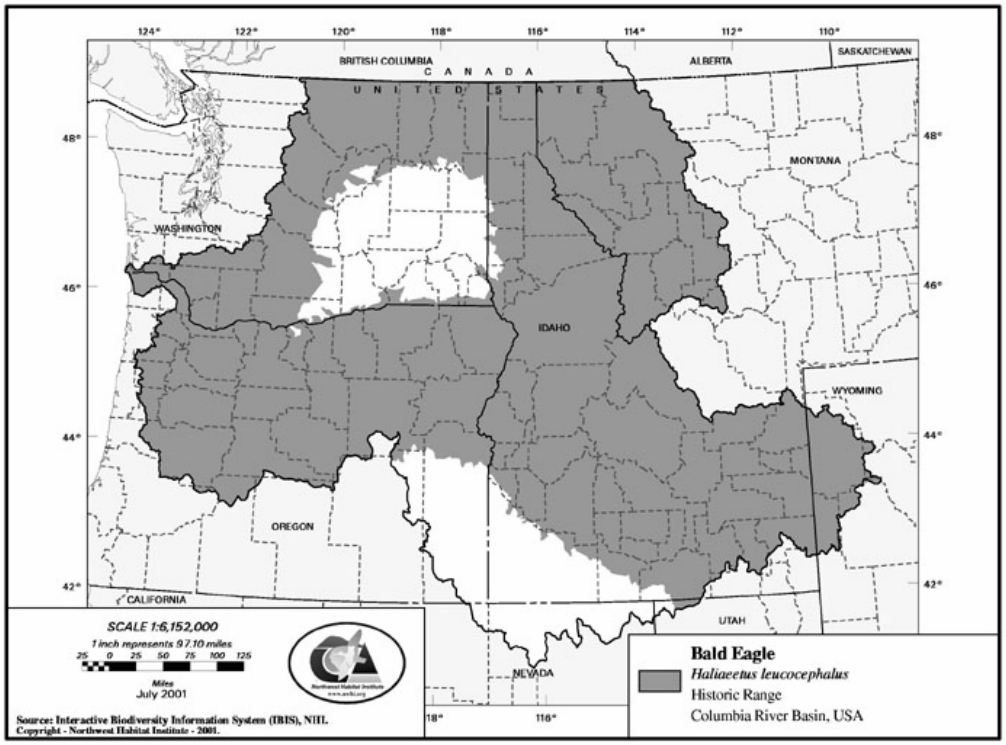

Figure 39. Bald eagle historic range in the Columbia River subbasin (IBIS 2003)

[The status and distribution of bald eagle populations in the decades before World War II are poorly understood. Declines probably begin in some populations in the 19th century; other declines were probably not underway until the 1940's. Between 1947 and 1970, reproduction in most bald eagle populations declined drastically (Broley 1958, Sprunt et al. 1973), and the species disappeared form many parts of its breeding range (USFWS 1986)].

[Historical records provide evidence for the decline of bald eagles in the Pacific Northwest. Accounts by Baird (1858), Evermann (1886), Merrill (1888, 1897), Belding (1890), Bendire (1892), Woodcock (1902), Hall (1933a, 1933b), and Buechner (1953) document the abundance of bald eagles in the region during the late 19th century. Later records suggest that a population decline may have occurred at the beginning of the twentieth century (Bowles 1906, Dawson and Bowles 1909, Kitchin 1939). These suspected declines are difficult to quantify, however, because no intensive surveys were conducted until the latter part of the twentieth century. In some cases, historical records have confirmed the disappearance of breeding eagles form parts of their former range. Breeding populations of bald eagles in Oregon and Washington are still widely distributed, but historical information suggests significant declines and changes in distribution (USFWS 1986)].

Current

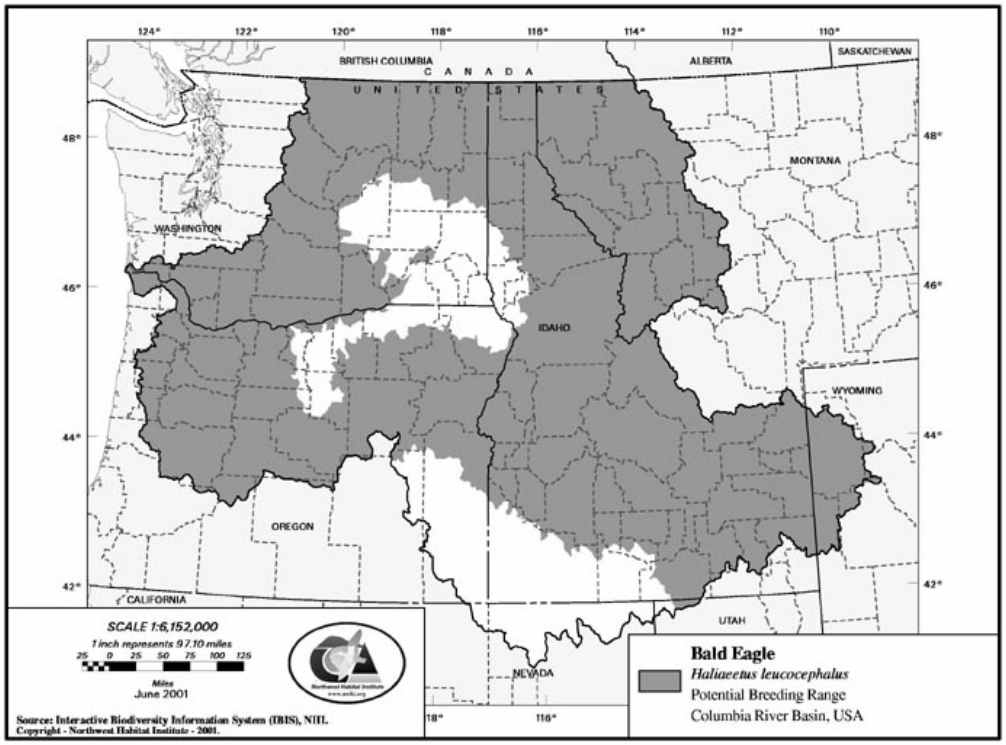

Figure 40. Bald eagle current breeding range in the Columbia River subbasin (IBIS 2003)

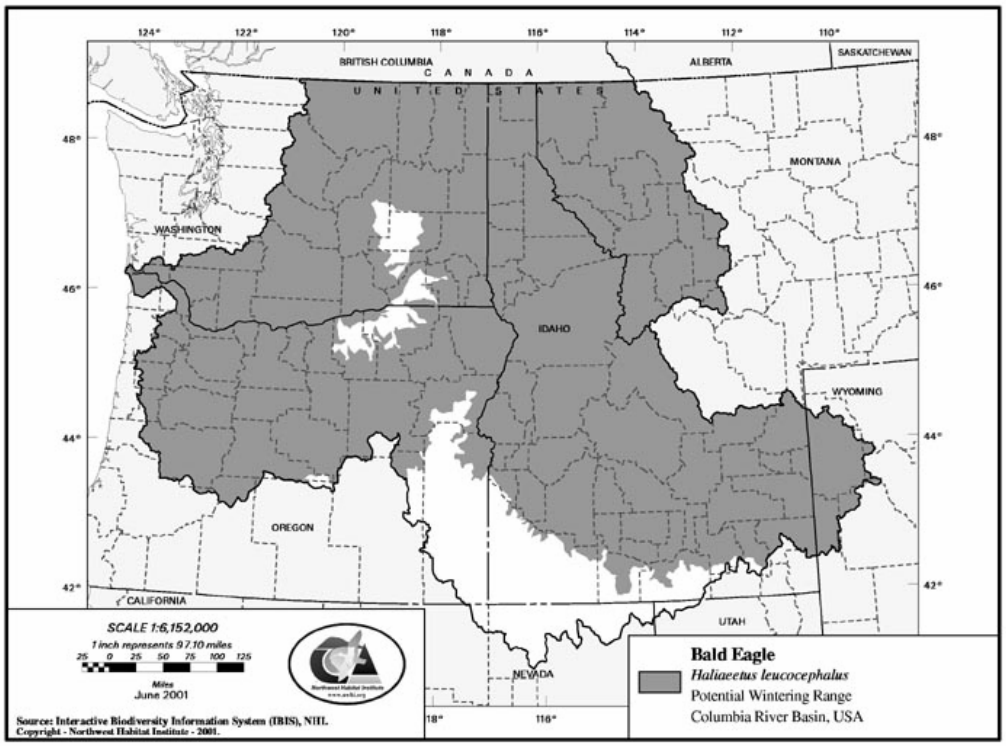

Figure 41. Bald Eagle Current Wintering Range (IBIS 2003)

[In Oregon, the bald eagle nested in 32 of 36 counties. Those counties where breeding did not occur include Sherman, Gilliam, Morrow, and Malheur counties (Isaacs and Anthony 2001). Bald eagles can be found throughout the state during non-breeding. Variation locally in number of eagles and timing of peak abundance is due to weather and food supply. Eagles are very common in winter and early spring in the Klamath (Keister et al. 1987) and Harney (Garrett et al. 1988) basins, Columbia River estuary (Garrett et al. 1988), and L. Billy Chinook (Concannon 1998); common in winter and early spring at Hells Canyon, Oxbow, and Brownlee reservoirs, and along the Wallowa and Grande Ronde Rivers (Isaacs et al. 1992), the Crooked River Valley above Prineville Reservoir (Isaacs et al. 1993), the south end of the Willamette Valley (Isaacs unpublished data), the John Day River above Service Creek (Isaacs et al. 1996), the Columbia River in Lower Valley (Isaacs unpublished data), the Columbia River in the Umatilla National Wildlife Refuge area (Isaacs unpublished data), Goose Lower Valley (Isaacs unpublished data), Summer Lake and Chewaucan River downstream of Paisley (R.L. Madigan p.c.), and at Sauvie I. (Isaacs unpublished data); common in fall at Wickiup Reservoir (Isaacs unpublished data, G.J. Niehuser p.c.) and Odell Lake (Crescent Ranger District 1998) (Isaacs and Anthony 2003a)].

An understanding of population structure, abundance, and distribution is complicated by multiple age classes, breeding status, nesting chronology, origin and movements of individuals, local and regional distribution and abundance of prey, local and regional weather, and season. For example, native and non-native juveniles (<1 yr old), subadults (1-4 yr old), and nonbreeding adults, and breeding adults can all occur in the same area (e.g., Klamath Basin) in winter and early spring (Isaacs and Anthony 2003a).

Bald Eagle Population, Status, and Abundance Trends

Population Status and Conservation

[By 1940, the bald eagle had "become rather an uncommon bird" except along the coast and Columbia River, and in Klamath Co. (Gabrielson and Jewett 1940). Habitat loss (cutting of nest trees) and direct persecution (shooting, trapping, poisoning), probably caused a gradual decline prior to 1940. Between 1945 and 1974 over 4.5 million acres (1.8 million ha) of National Forest in Oregon were sprayed with DDT (Henny and Nelson 1981). Undocumented quantities were also applied on private forests and agricultural crops, and for mosquito control around municipalities. Consequently, the deleterious effects of DDT on reproduction (Stalmaster 1987) joined habitat loss and direct persecution as causes of decline through the early 1970's when the population may have reached its historical low. By then, nesting pairs were extirpated in northeastern Oregon (Isaacs and Anthony 2001), where applications of DDT on National Forest land were common and widespread (Henny and Nelson 1981) (Isaacs and Anthony 2003a)].

[The bald eagle was declared threatened in Oregon, Washington, Michigan, Minnesota, Wisconsin, and Florida, and endangered in the other 43 contiguous states in 1978 under the federal Endangered Species Act (ESA) because of declining number of nesting pairs and reproductive problems caused by environmental contaminants (USDI 1978). The recovery plan for the Pacific states was completed in 1986 (USFWS 1986b). The bald eagle was listed as threatened under the Oregon ESA in 1987 (Marshall et al. 1996). Listing resulted in protection of eagle habitat and restriction on human activities near nest and roost sites. Site-specific planning was recommended for nest and roost protection (USFWS 1986). Forest management in nesting (Arnett et al. 2001) and roosting (DellaSala et al. 1998) habitat proved useful when declining forest health or fire danger threatened nest and roost trees. Habitat protection and management, the ban on use of DDT (Greier 1982) and reduced direct persecution due to education were followed by a recent population increase. Improved nesting success and a population increase led to a 1999 proposal to delist federally (USDI 1999). Oregon also may propose to delist the species (Isaacs and Anthony 2003a)].

[The upward population trend could reverse if the species is delisted without maintaining habitat-protection measures implemented under the ESA (e.g., USFS and BLM special habitat management for bald eagles, Oregon Forest Practices Rules protecting bald eagle sites on nonfederal forest land, and local zoning laws that protect wildlife habitat). Habitat degradation and a population decline could go undetected if monitoring of nesting and wintering populations is not continued. Contaminants have been implicated in reduced productivity of nesting pairs on the Columbia River downstream of Portland (Anthony et al. 1993, Buck 1999) and warrant continued monitoring (Isaacs and Anthony 2003a)].

<u>Midwinter Bald Eagle Count</u>

Each January, the U.S. Geological Survey, Forest and Rangeland Ecosystem Science Center's Snake River Field Station (SRFS) coordinates the Midwinter Bald Eagle Survey, in which several hundred individuals count eagles along standard, non-overlapping survey routes.

Nationwide counts of eagles were coordinated by the National Wildlife Federation from 1979 until 1992, when the Raptor Research and Technical Assistance Center (now SRFS) assumed responsibility for overseeing the count. Initial objectives of the survey were to establish an index to the total wintering Bald Eagle population in the lower 48 states, to determine eagle distribution during a standardized survey period, and to identify previously unrecognized areas of important winter habitat. In 1986, Millsap (Wildl. Soc. Bull. 14:433-440) reported results of the midwinter survey from 1979 through 1986.

As summarized in Steenhof et al. (2002), mid-winter population trends from 1986-2000 for the Pacific Northwest are: Oregon (+1.4%), Washington (+4.6%), Idaho (+1.9).

*For more specific data (by route), go to: http://ocid.nacse.org/qml/nbii/eagles/

Bald Eagle Nest Locations and History of Use in Oregon and the Washington portion of the Columbia River Recovery Zone, 1971 through 2003

Compiled by Frank B. Isaacs and Robert G. Anthony, 2003b

Highlights

- The 2003 survey year was the 26th year of bald eagle nest site surveys in Oregon (OR) and the Washington (WA) portion of the Columbia River Recovery Zone (CRRZ).

- History of bald eagle use has been compiled for a total of 1,303 nest trees (1,173 in OR, 130 in WA) at 502 nest sites (456 in OR, 46 in WA). Bald eagle nests have been discovered in 33 or 36 (92%) counties in OR, and 6 of 7 counties in the WA portion of the CRRZ. Counties in OR with no reported nests are Sherman, Gilliam, and Morrow. The first nest tree for Malheur County, Oregon was discovered this year. There are no nests known in the Benton County, WA portion of the study area.

- 77 previously unknown nest trees were documented (68 in OR, 9 in WA); 25 were at 23 previously unknown breeding territories (21 at 19 in OR, 4 at 4 in WA), and 52 (47 in OR, 5 in WA) were at previously known territories.

- 458 of 490 (416 of 444 in OR, 42 of 46 in WA) sites surveyed (93%) were occupied by bald eagles. 466 nestlings (430 in OR, 36 in WA) were observed at 445 occupied sites (405 in OR, 40 in WA) where nesting outcome was determined. 5,199 eaglets have been counted at nests in OR since 1971.

- Nesting outcome was 1.06 young per occupied site in OR and 0.90 in WA, resulting in 5-year productivity of 1.03 young per occupied site for OR and 0.94 for WA. This is the second year in a row that the 5-year productivity for OR has been greater than the recovery goal of 1.00.

- Nesting success was 64% in OR and 52% in WA, resulting in 5-year nesting success of 64% in OR and 58% in WA. Young/successful site was 1.65 in OR and 1.71 in WA. Three nestlings were observed at 7 sites in OR and 1 site in WA.

- Nesting success for Recovery Zones with at least 5 occupied sites was highest in Recovery Zone 9 (Blue Mountains) with 1.62 young per occupied site, and was lowest in Recovery Zone 22 (Klamath Basin) with 0.94 young per occupied site. 1.0 young per occupied site in the CRRZ in 2003 was ≥1.0 for the second year in a row.

- Net increase in the OR population was 3.7% for 2003. Annual increase averaged 7.4% from 1980-2001; the increase in 2002 was 2.0%. Reasons for the relatively low increase the past 2 years are unknown. Population growth may be slowing, or survey effort has not been sufficient to document eagles nesting in new areas. Data gathered during the next two nesting seasons should help determine the trend.

- Six nest trees at six nest sites burned in wildfires in July and August.

Additional information on nest locations is available.

Factors Affecting Bald Eagle Population Status

Key Factors Inhibiting Populations and Ecological Processes

Currently, loss of habitat and human disturbance are still potential threats. Habitat loss results from the physical alteration of habitat as well as from human disturbance associated with development or recreation (i.e., hiking, camping, boating, and ORV use). Activities that can and have negatively impacted bald eagles include logging, mining, recreation, overgrazing (particularly in riparian habitats), road construction, wetland filling, and industrial development. These activities, as well as suburban and vacation home developments are particularly damaging when they occur in shoreline habitats. Activities that produce increased siltation and industrial pollution can cause dissolved oxygen reductions in aquatic habitats, reduction s in bald eagle fish prey populations followed by reductions in the number of eagles. Not all developments in floodplain habitats are detrimental to bald eagles, as some reservoirs and dams have created new habitat with dependable food supplies (USFWS 2003).

Although habitat loss and residual contamination remain a threat to the bald eagle's full recovery, breeding populations in most areas of the country are making encouraging progress. The following continue to be important conservation measures (USFWS 2003):

1. Avoid disturbance to nests during the nesting season: January – August.

2. Avoid disturbance to roosts during the wintering season: November – March.

3. Protect riparian areas from logging, cutting, or tree clearing.

4. Protect fish and waterfowl habitat in bald eagle foraging areas.

5. Development of site-specific management plans to provide for the long-term availability of habitat.

References

American Ornithologists' Union (AOU). 1998. Check-list of North American birds. 7th edition. American Ornithologists' Union, Baltimore, MD.

Anthony, R. G., and F. B. Isaacs. 1989. Characteristics of Bald Eagle nest sites in Oregon. Journal of Wildlife Management 53: 148-159.

Anthony, R. G., R. L. Knight, G. T. Allen, B. R. McClelland, and J. I. Hodges. 1982. Habitat use by nesting and roosting bald eagles in the Pacific Northwest. Trans. N. Am. Wildlife Nat. Res. Conference 47: 332-342.

Anthony, R. G., M. G. Garrett, and C. A. Schuler. 1993. Environmental contaminants in Bald Eagles in the Columbia River estuary. Journal of Wildlife Management 57:10-19.

Anthony, R. G., A. K. Miles, J. A. Estes, and F. B. Isaacs. 1999. Productivity, diets, and environmental contaminants in nesting Bald Eagles from the Aleutian archipelago. Environmental Toxicologists and Chemists 18: 2054-2062.

Arnett, E. B., R. J. Anderson, C. Sokol, F. B. Isaacs, R. G. Anthony, and W. P. Erickson. 2001. Relationships between nesting Bald Eagles and selective logging in southcentral Oregon. Wildlife Society Bulletin 29: 795-803.

Baird, S. F. 1858. Explorations and surveys for a railroad route from the Mississippi River to the Pacific Ocean. War Department Vol. IX. Birds. Washington, D.C.

Belding, L. 1890. Land birds of the Pacific District. California Academy of Sciences. Occasional paper 2.

Bendire, C. E. 1892. Life histories of North American birds. U.S. Natl. Mus. Spec. Bulletin 1.

Bowles, J. H. 1906. A list of the birds of Tacoma, Washington, and vicinity. Auk 23:138-148.

Broley, C. L. 1958. The plight of the American bald eagle. Audubon 60:162-163.

Brown, L. 1977. Eagles of the world. Universe Books, New York.

Buck, J. 1999. Changes in productivity and environmental contaminants in Bald Eagles nesting along the lower Columbia River. Final Report, U.S. Fish and Wildlife Service, Portland, OR.

Buechner, M. K. 1953. Some biotic changes in the state of Washington, particularly during the century 1853-1953. Res. Stud. State Coll. Wash. 21:154-192.

Concannon, G. 1998. 1988-1998 wildlife studies summary report, Pelton Round Butte Hydroelectric Project, FERC NO. 2030. Portland General Electric Co., Portland, OR.

Crescent Ranger District. 1998. Odell Lake Bald Eagle surveys – 1998. Unpublished report, Crescent Ranger District, Deschutes National Forest, Crescent, OR.

Dawson, W. L. and J. H. Bowles. 1909. The birds of Washington. Volume II. Occidental Publ. Co., Seattle, WA.

Dellasala, D. A., R. G. Anthony, T. A. Spies, and K. A. Engel. 1998. Management of Bald Eagle communal roosts in fire-adapted mixed-conifer forests. Journal of Wildlife Management 62: 322-333.

Evermann, B. W. 1886. A list of the birds observed in Ventura County, California. Auk 5: 344-351.

Frenzel, R. W. 1985. Environmental contaminants and ecology of Bald Eagles in southcentral Oregon. Ph.D. dissertation, Oregon State University, Corvallis.

Gabrielson, I. N., and S. G. Jewett. 1940. Birds of Oregon. Oregon State College, Corvallis. (Reprinted in 1970 as Birds of the Pacific Northwest by Dover Publishing, New York).

Garcelon, D. K. President, Institute for Wildlife Research, Arcata, CA.

Garcelon, D. K., G. L. Slater, and C. D. Danilson. 1995. Cooperative nesting by a trio of Bald Eagles. Journal of Raptor Research 29:210-213.

Garrett, M. G., R. G. Anthony, J. W. Watson, and K. McGarigal. 1998. Ecology of Bald Eagles on the lower Columbia River. Final report, U.S. Army Corps of Engineers, Portland, OR. Contract No. DACW57-84-C-0071.

Grier, J. W. 1982. Ban of DDT and subsequent recovery of reproduction in Bald Eagles. Science 218: 1232-1235.

Hall, F. S. 1933a. Studies in the history of ornithology in the State of Washington (1792-1932) with special reference to the discovery of new species. Murrelet 14: 27-36.

Hall, F.S. 1933b. Studies in the history of ornithology in the State of Washington (1792-1932) with special reference to the discovery of new species. Part II. Murrelet 14: 55-77.

Harmata, A. R., G. J. Montopoli, B. Oakleaf, P. J. Harmata, and M. Restani. 1999. Movements and survival of Bald Eagles banded in the Greater Yellowstone Ecosystem. Journal of Wildlife Management 63:781-793.

Henny, C. J., D. W. Anderson, and C. E. Knoder. 1978. Bald Eagles nesting in Baja California. Auk 95: 424.

Henny, C. J., and M. W. Nelson. 1981. Decline and present status of Peregrine Falcons in Oregon. Murrelet 62: 43-53.

IBIS. 2003. Interactive Biodiversity Information System (http://ibis.nwhi.org), Northwest Habitat Institute, Corvallis, OR.

Isaacs, F. B., and R. G. Anthony. 1983. Ecology of wintering bald eagles in the Harney Basin, Oregon, 1982-1983. Report for U.S. Dept. of Interior, Bureau of Land Management, Burns, OR. Unpublished Manuscript 21 pp.

Isaacs, F. B., and R. G. Anthony. 2001. Bald Eagle nest locations and history of use in Oregon and the Washington portion of the Columbia River Recovery Zone, 1972 through 2001. Unpublished report, Oregon Cooperative Fish and Wildlife Resources Unit, Oregon State University, Corvallis.

Isaacs, F. B., and R. G. Anthony. 2003a. Bald Eagle. Pp. 140-144 *in* Birds of Oregon: A General Reference. D.B. Marshall, M.G. Hunter, and A.L. Contreras, Eds. Oregon State University Press, Corvallis, OR.

Isaacs, F. B., and R. G. Anthony. 2003b. Bald Eagle nest locations and history of use in Oregon and the Washington portion of the Columbia River Recovery Zone, 1971 through 2003, Oregon Cooperative Fish and Wildlife Resources Unit, Oregon State University, Corvallis.

Isaacs, F. B., R. G. Anthony, M. Vander Heyden, C. D. Miller, and W. Weatherford. 1996. Habits of Bald Eagles wintering along the upper John Day River, Oregon. Northwest Science 70:1-9.

Isaacs, F. B., R. Goggans, R. G. Anthony, and T. Bryan. 1993. Habits of Bald Eagles wintering along the Crooked River, Oregon. Northwest Science 67: 55-62.

Isaacs, F. B., S. L. Reed, E. R. Reed, and R. G. Anthony. 1992. Habits of Bald Eagles wintering in northeastern Oregon and adjacent areas of Washington and Idaho. Unpublished report, Oregon Coop. Wildl. Res. Unit, Oregon State University, Corvallis.

Jackman, Ron E. Wildlife Biologist, Predatory Bird Research Group, University of California, Santa Cruz, CA.

Jenkins, J. M., and R. E. Jackman. 1993. Mate and nest site fidelity in a resident population of Bald Eagles. Condor 95: 1053-1056.

Jenkins, J. M., R. E. Jackman, and W. G. Hunt. 1999. Survival and movements of immature bald eagles fledged in northern California. Journal of Raptor Research 33:81-86.

Keister, G. P., Jr., R. G. Anthony, and E. J. O'Neill. 1987. Use of communal roosts and foraging areas by Bald Eagles wintering in the Klamath Basin. Journal of Wildlife Management 51:415-420.

Kitchin, E. A. 1939. A distributional checklist of the birds of Mount Rainier National Park. Murrelet 20: 27-37.

Madigan, Richard L. Biologist, Oregon Department of Fish and Wildlife, Summer L. WA, Summer L. OR.

Marshall, D. B., M. W. Chilcote, and H. Weeks. 1996. Species at risk: sensitive, threatened and endangered vertebrates of Oregon, 2nd ed. Oregon Department of Fish and Wildlife, Portland, OR.

McClelland, B. R., L. S. Young, P. T. McClelland, J. G. Crenshaw, H. L. Allen, and D. S. Shea. 1994. Migration ecology of Bald Eagles from autumn concentrations in Glacier National Park, Montana. Wildlife Monographs 125.

Merrill, J. C. 1888. Notes on the birds of Fort Klamath, Oregon. Auk 5: 139-146.

Merrill J. C. 1897. Birds of Fort Sherman, Idaho. Auk 14:347-357.

Niehuser, Jerry. Volunteer eagle observer, Oregon Eagle Foundation, Bend, OR.

Opp, Ralph R. Retired, Oregon Dept. Fish and Wildlife, Klamath Falls, OR.

Servheen, C. W. 1975. Ecology of the wintering bald eagles on the Skagit River, Washington. M.S. Thesis. University of Washington, Seattle. 96 pp.

Sprunt, A., IV, W. B. Robertson, Jr., S. Postupalsky, R. J. Hensel, C. E. Knoder, and f. J. Ligas. 1973. Comparative productivity of six bald eagle populations. Trnas. N. Am. Wildl. Nat. Res. Conf. 38:96-105.

Stalmaster, M. V. 1976. Winter ecology and effects of human activity on bald eagles in the Nooksack River Valley, Washington. M.S. Thesis. West Washington State College, Bellingham, WA. 100 pp.

Stalmaster, M. V. 1987. The Bald Eagle. Universe Books, New York.

Stalmaster, M. V. and J. R. Newman. 1978. Behavioral responses of wintering bald eagles to human activity. Journal of Wildlife Management 43:506-513.

Steenhof, K., L. Bond, K.K. Bates and L.L. Leppert. 2002. Trends in midwinter counts of Bald eagles in the contiguous United States, 1986-2000. Bird Populations 6:21-32.

United State Department of the Interior (USDI). 1978. Determinations of certain Bald Eagle populations as endangered or threatened. Federal Register 43: 6230-6233.

United State Department of the Interior (USDI). 1999. Endangered and threatened wildlife and plants; proposed rule to remove the Bald Eagle in the lower 48 states from the list of endangered and threatened wildlife. Federal Register 64: 36453-36464.

United States Fish and Wildlife Service (USFWS). 1986. Recovery Plan for the Pacific Bald Eagle. USFWS, Portland, Oregon.

United States Fish and Wildlife Service (USFWS). 2003. Oregon Fish and Wildlife Office website, Bald Eagle fact sheet: http://oregonfwo.fws.gov/EndSpp/FactSheets/Birds/BaldEagle.dwt.

Watson, J. W., M. G. Garrett, and R. G. Anthony. 1991. Foraging ecology of Bald Eagles in the Columbia River estuary. Journal of Wildlife Management 55: 492-499.

Witt, J. W. 1996. Long-term population monitoring of Osprey along the Umpqua River in western Oregon. Journal of Raptor Research 30: 62-69.

Woodcock, A. R. 1902. An annotated list of the birds of Oregon. Oregon Agric. Exp. Sta. Bull. 68. 119 pp.

view, Washington

15.0 CASPIAN TERN (*Sterna caspia*)

15.1 Introduction

Despite recent population increases, the Caspian tern (*Sterna caspia*) is of conservation concern in the Pacific Northwest because of the concentration of breeding terns at relatively few sites and fisheries conflicts at the Columbia River estuary, where 2/3 of the Pacific Coast and 1/4 of the North American population occurs. Although not listed at the national level, the species currently is listed as threatened or endangered in three states or provinces and is considered of special concern in ten more. The Caspian tern still occupies most of its historic range and has expanded slightly into new areas.

Historically, the Caspian tern suffered from harvest for the millinery trade, egging, human disturbance, habitat loss at interior wetlands, and, more recently, from contaminants. Historic population numbers are unknown but appear to have been substantially reduced early in the century. Relatively accurate population data for the Caspian tern in North America were unavailable until the late 1970s, when concerns over coastal habitat modification and offshore oil development prompted national multi-species surveys of colonial nesting waterbirds. Estimates of the US breeding population were roughly 9,454 pairs in the mid-1970s to early 1980s and 20,948 pairs in the late 1980s to late 1990s. Since the late 1970s, the population has increased in four of five major breeding regions in North America, and the continental population is estimated to be a minimum of 32,000 to 34,000 pairs, distributed differentially among regions: Pacific Coast/Western (interior) (45%), Central Canada (28%), Great Lakes (19%), Gulf Coast (7%), and Atlantic Coast (<1%).

Continent-wide population increases were fueled initially by the reduction or elimination of some historic pressures (e.g., hunting for millinery trade) but more recently by changes in breeding habitat and prey resources. Occupation of relatively stable artificial habitats (e.g., dredge spoil islands) has greatly concentrated the tern population leaving it more vulnerable to stochastic events, such as disease outbreaks, severe storms, disruption by predators or human disturbance, and oil spills. Caspian tern population increases in the Pacific region from the mid-1980s to 2001, primarily in the Columbia River estuary, may largely reflect the crucial juxtaposition of stable human-created habitats in conjunction with a predictable food supply. Human exploitation of native fish communities leading to dominance of small fish species favored by foraging terns appears to be a significant factor in tern increases in the Great Lakes and central Canada.

Conservation efforts will be most effective if focused on multiple fronts, including monitoring tern populations, resolving management conflicts with other species by addressing root causes, reducing risks to the tern population by distributing breeding colonies among a greater number of sites, filling gaps in knowledge of biology and threats on migration and the wintering grounds, and educating the public about the value of colonial waterbirds and possible effects of human actions on Caspian terns. The Management Plan chapter of this subbasin plan includes additional information on Caspian tern.

15.2 Life History & Habitat Requirements

15.2.1 Life History

15.2.2 Diet

Caspian terns are piscivorous in nature (Harrison 1984), requiring about 0.4 lbs (165 grams, 1/3 of their body weight) of fish per day during the nesting season. Diet analyses in 1997 showed that juvenile salmonids constituted 75% of the food consumed by the Rice Island colony (Roby et al. 1998). During the peak of the smolt migration, which coincides with the peak of nesting activity in May, the diet of Caspian terns on Rice Island was 98% salmonid smolts. Roby et al. (1998) estimated that the Caspian tern colony nesting on Rice Island consumed 6.6 to 24.7 million salmonid smolts in the estuary. Salmonid consumption rates are unknown for Threemile Canyon and Crescent Island, but they may be similar to rates found at Rice Island.

Roby et al. (1998) estimated that avian predators consumed 10-30% of the total estuarine salmonid smolt population in 1997; this means that between 100,000 and 600,000 listed smolts are being consumed. The large majority of salmonids being consumed by Caspian terns are hatchery fish (Independent Multidisciplinary Science Team 1998); many are from hatcheries constructed to mitigate the impacts of dam construction.

Breeding Caspian terns eat almost exclusively fish and rarely take crayfish, insects, and earthworms (Parkin 1998, Cuthbert and Wires 1999, P. Spiering pers. obs.). Globally, Caspian terns catch a variety of fish species with shallow plunge dives (Cuthbert and Wires 1999). The sizes of fish caught and diet composition are largely determined by geography and annual and seasonal prey availability, but most fish are between 2-10 in (5-25 cm) (Cuthbert and Wires 1999, Thompson et al. 2002, Roby et al. 2002).

In Oregon, concern over salmon conservation has motivated an intensive study of Caspian tern diets in the region (USACE 2001; Collis et al. 2001a, 2002; Roby et al. 2002). During 1999 and 2000, the diet of terns nesting on Rice Island in the Columbia River estuary was 77-90% juvenile salmonids, including coho salmon (Oncorhynchus kisutch), chinook salmon (O. tshawytscha), and steelhead (O. mykiss) (Roby et al. 2002). From 1999-2001, diet on East Sand Island, closer to the mouth of the Columbia River than Rice Island, was primarily non-salmonids, including anchovy (Engraulis mordax), herring (Clupea pallasii), shiner perch (Cymatogaster aggregata), sand lance (Ammodytes hexapterus), sculpins (Cottidae), smelt (Osmeridae), and flatfish; the yearly proportion of salmonids in the diet ranged from 33-47% (Roby et al. 2002). In 2000, diet on Threemile Canyon Island in the mid-Columbia River was 81% salmonids, with the remainder bass (Micropterus spp.), yellow perch (Perca flavesceens), and suckers (Catostomus spp.) (Collis et al. 2002). While salmonids comprised 65% of the diet of terns nesting on an experimental barge in Commencement Bay in May 2001 (Collis et al. in press), on the other hand, salmon were very uncommon diet items farther west on the outer coast in Grays Harbor, Washington (Smith and Mudd 1978, Penland 1981).

15.2.3 Reproduction

Most individuals do not breed until at least 3 years old, and usually wait until 4-5 years old. Pacific coast birds averaged 8.6 years. The average number of Caspian tern eggs per clutch is 2-3. The number of clutches per year is one or less. Caspian terns are seasonally monogamous. Caspian terns nest on bare open ground, on islands, on flat sand, or gravel or shell beaches.

15.2.4 Nesting

The terns arrive in April and nesting starts at the end of the month (Roby et al. 1998). Caspian terns form nesting colonies of a few hundred to thousands of pairs. To avoid predators, terns construct their nests on islands (Harrison 1984), and prefer barren sand. Clutch size is usually two eggs (Harrison 1984). First-time breeders often (58%) breed away from the natal colony. Caspian terns fledge at 30-35 days, but are partially dependent on the parents for 5-8 months.

Caspian terns forage 6.2-7.5 miles (10-12 km) from the colony and may forage up to 30 km from the colony. They defend a small territory around the nest site, about 1.6-4.9 ft (0.5-1.5m) in diameter. Caspian terns have high site fidelity to their summer range (IBIS 2003).

15.2.5 Nests & Nest Spacing

Caspian terns nest either in single-species colonies or in multi-species assemblages with other ground nesting waterbirds (gulls, skimmers, other terns, cormorants, and pelicans) (Cuthbert and Wires 1999). Colony sizes, varying widely among locations and years, typically range from tens to hundreds of pairs. Terns rarely breed as single pairs or small groups (2-3 pairs) or in colonies >1,000 pairs (Cuthbert and Wires 1999, Wires and Cuthbert 2000). Nests typically are densely packed at distances of 0.4-1.5 m as determined by territorial defense of a breeding pair (Cuthbert and Wires 1999). At large colonies in the Columbia River estuary, nesting density has varied from 0.25- 0.78 nest/m ^{2} depending on local habitat availability (Roby et al. 2002).

Nest sites often are on the highest point of low-lying islands, presumably for unobstructed views and to avoid flooding. Proximity to other terns, though, may override elevation in the selection process (Cuthbert and Wires 1999), and tern nests often extend to near the water's edge in single-species colonies or often cluster on the edge of colonies of gulls or pelicans that initiated nesting prior to the terns (D. Shuford pers. obs.).

Nest substrates vary from sand, sand-gravel, spongy marshy soil, or dead or decaying vegetation to hard soil, shell banks, limestone, or bedrock. Of experimental nest substrates in Ontario, terns preferred sand over pea-gravel and crushed stone and all of these over pre-existing hard packed ground (Quinn and Sirdevan 1998). Nests range from simple depressions or hollows in a bare substrate to nests lined (or built up elaborately) with debris, such as shells, crayfish chelipeds, dried grasses and weed stems, wood, chips of salt crust, or pebbles (Bent 1921, Cuthbert and Wires 1999). Adult terns may raise rim heights of nests by >1 in (3 cm) in areas subject to immediate flooding and may move small chicks >100 m to alternate scrapes if the original nest is disturbed (Cuthbert and Wires 1999).

15.2.6 Migration

Spring migrants first arrive at breeding sites between mid-March to mid-May depending on latitude, elevation, and coastal or interior location (Cuthbert and Wires 1999). Migratory terns regularly move along major water features, such as the Columbia River (Cuthbert and Wires 1999). On the coast, Caspian terns first appear in March with a peak in April, later inland.

The timing of southward migration varies with region (Cuthbert and Wires 1999), but fall movement has been noted as early as late June along the Pacific Coast (Gilligan et al. 1994). More typically, the peak of fall migration occurs between mid-July and mid-September (Cuthbert and Wires 1999) with stragglers leaving by the end of November (Gilligan et al. 1994, Peterjohn 2001). Oregon breeders depart colonies in late June and July.

Most Caspian terns congregate for migration at traditional foraging locations along marine coasts and major rivers or freshwater lakes about a month after young have fledged (Cuthbert and Wires 1999). Terns migrate singly or in groups that range from only a parent and young to rare flocks of thousands (Gilligan et al. 1994, Stevenson and Anderson 1994).

Caspian terns winter in southern California, Gulf Coast and southeastern US coast, Mexico, and the West Indies. Washington birds migrate 1,584 miles (2,550 km) to Mexico.

15.2.7 Mortality

Caspian terns in the West Coast population are reported to live up to 27 years, over half of the fledglings reach their fourth year, and individual birds have a breeding life expectancy of nearly 9 years (Gills and Mewaldt 1983). Maximum life span is greater than 20 years. The oldest known wild bird is 29 years and 6 months. The greatest mortality occurs during the first 6 months of life. Once a bird reached maturity, it will likely survive a long time.

15.2.8 Habitat Requirements

15.2.8.1 Breeding

Caspian terns typically locate their colonies close to a source of abundant fish in relatively shallow estuarine or inshore marine habitats or in inland freshwater lakes, rivers, marshes, sloughs, reservoirs, irrigation canals, and (low-salinity) saline lakes (Cuthbert and Wires 1999).

Aerial surveys of terns breeding on Rice Island in 1998 determined that 50% of all terns seen off the colony were within 5 miles (8 km) of the island, 75% within 9.3 miles (15 km), and 90% within 13 miles (21 km) (Collis et al. 1999). Monitoring the movements of Caspian terns breeding at East Sand Island in 2001 found 76% of all off-colony detections were within the estuary; the remainder were in the vicinity of the nearshore Oregon coast (6%), Willapa Bay (16%), or Grays Harbor (2%, Collis et al. 2001b).

15.2.8.2 Nesting

Caspian tern colonies typically form at sites isolated from ground predators and human disturbance and within reach of abundant prey resources. Nesting sites typically are on sandy, earthen, or rocky islands or reefs, sandy beaches, and inland on floating tule-mat islands (formerly in Klamath Basin) or, rarely, peninsulas in lakes (Bent 1921, Cuthbert and Wires 1999). Although coastal birds may breed on natural estuarine, salt marsh, or barrier islands, they increasingly nest on human-created habitats, such as dredge spoil islands, salt pond levees, islands created for salt marsh restoration, or islands created to enhance nesting sites for endangered species such as the California Least tern (Sterna antillarum browni). In South San Francisco Bay, Caspian terns prefer to nest on long continuous or interrupted levees or long islands free of vegetation, large rubble, or debris (Rigney and Rigney 1981). Caspian terns have also been attracted to nest on experimental sand-covered barges in Commencement Bay, Washington (Collis et al. in press) and on rafts in the Great Lakes (Lampman et al. 1996); the latter were used as transitional nesting sites before attracting the terns to artificial islands designed for use by multiple species of colonial nesters (Quinn et al. 1996, Pekarik et al. 1997). Terns in Puget Sound have also nested on the roof of a flat-topped building, among the metallic rust debris of a floating barge, and on broken sand bags securing black plastic covering contaminated soil in the Commencement Bay area (Collis et al. in press, Thompson et al. 2002). In 2002, a new colony formed in San Francisco Bay on an insular portion of a dilapidated pier

along the waterfront of the city of San Francisco (D. Singer, J. Yakich in lit.). Nesting islands in interior wetlands are usually in large freshwater or saline lakes, reservoirs, or rivers, and sometimes on islands created for nesting waterfowl or colonial waterbirds at refuge impoundments. In California, Caspian tern colonies have formed on intact or broken levees of agricultural evaporation ponds, sewage ponds, floodwater storage basins, and flooded agricultural fields.

15.2.8.3 Foraging

Where they co-occurred in a California estuary, Caspian terns fed mostly over main channels and the Forster's tern in shallow water covering mudflats (Baltz et al. 1979). Although prey resources typically are close at hand, some terns at a San Francisco Bay colony regularly flew 18 miles (29 km), and occasionally up to 38 miles (62 km), to forage at freshwater reservoirs (Gill 1976); birds at the small colony at hypersaline Mono Lake (devoid of fish) likewise must fly at least 9.3-12.4 miles (15-20 km) to forage at freshwater reservoirs (D. Shuford pers. obs.). In central Washington, Caspian terns may fly 28-37 miles (45-60 km) from the nesting colony to forage in the Columbia River, as evidenced by the recovery at the Potholes colony of passive integrated transponder tags from salmonids released or reared in that river (Ryan et al. 2001, 2002). Caspian terns breeding in the Columbia River estuary appear to feed primarily in the estuary (Collis et al. 1999, Collis et al. 2001b).

15.3 Population & Distribution

15.3.1 Population

Estimates of the size of the breeding population of the Caspian tern in the United States were roughly 9,454 pairs (18,908 adults) in the mid-1970s to early 1980s and 20,948 pairs in the late1980s to late 1990s (Spendelow and Patton 1988, Wires and Cuthbert 2000) (Table 10-19). During both periods, numbers of breeding Caspian terns were highest in the Pacific states and substantially smaller in the Great Lakes and Gulf Coast; numbers on the Atlantic Coast have always been very small (Table 10-19). Wires and Cuthbert (2000) also estimated during the latter period there were 32,000 to 34,000 breeding pairs in North America split among five more-or-less disjunct regions: Pacific Coast/Western (interior) (45%), Central Canada (28%), Great Lakes (19%), Gulf Coast (7%), and Atlantic Coast (<1%). The proportion of the continental population in various regions should be interpreted cautiously given that (1) totals are summed from surveys taken in multiple years and with varying methods and (2) regional and local populations can change greatly over short time periods, as described below. Kushlan et al. (2002) estimated the North America breeding population to be about 66,000 to 70,000 adults (not pairs) but did not document the source of this estimate or the reason for the difference between their estimate and that of Wires and Cuthbert (2000). Both of these are likely minimum estimates given the great uncertainty in the size of the large nesting population in Manitoba and hence Central Canada.

Table 10-19. Estimates of the Caspian Tern breeding population in the United States, by region, from 1976-1 82 and 1996-1998.

	1976–82 [a]		**1996–98**[b]	
	Estimated Pairs	% Population	Estimated Pairs	% Population
Pacific Coast	6,218	65.8	14,534	6.4
Great Lakes	1,682	17.8	3,979	19.0
Gulf Coast	1,513	16.0	2,303	11.0

Atlantic Coast	41	0.4	122	0.6
Total	9,454		2,038	

a Data from Spendelow and Patton (1988) with numbers of adults divided by two to roughly estimate 2038 pairs. As some of the original data were raw counts of adults, these likely underestimated numbers of pairs given some adults usually are away from the colony at any given time.

b Data from Wires and Cuthbert (2000) with slight modifications. Numbers of pairs for each region were derived by separately adding the low and high estimates for each state to obtain range for the region then taking the mid-point of the range as the best estimate.

By comparison to other North American terns, the size of the Caspian tern population is not especially large. Of nine other temperate or arctic species of Sterna tern breeding in North America (exclusive of Hawaii) for which continental population estimates are available (none available for Arctic tern [S. paradisaea]), five have smaller and four have larger populations than the Caspian tern (Kushlan et al. 2002) (Table 10-20). Of those species with a relatively widespread coastal and interior breeding distribution in North America, only the Forster's tern (S. forsteri) has a smaller population than the Caspian tern.

Table 10-20. Population size and conservation status categories, from the North American Waterbird Conservation Plan (Kushlan et al. 2002), of 11 species of terns of the genus Sterna breeding in temperate and arctic regions of North America (exclusive of Hawaii).

Common Name	Scientific Name	Population Size (adult breeders not pairs)	Conservation Status Category
Gull-billed tern	S. nilotia	6,000 -8,000	High
Caspian tern	S. aspia	66,000 -70,000	Low
Royal tern	S. maxima	100,000 -150,000	Moderate
Elegant tern	S. elegans	34,000 -60,000	Moderate
Sandwich tern	S. sandvicensis	75,000-100,000	Not currently at risk
Roseae tern	S. dougalli	16,000	High
Common tern	S. hirundo	30,000	Low
Arctic tern	S. paradisaea	Insufficient information	High
Forster's tern	S. forsteri	47,000 -51,500	Moderate
Least tern	S. antillarum	60,000 -10,000	High
Aleutian tern	S. aleutia	14,594	High

15.3.2 Distribution

Caspian terns are highly migratory and exhibit cosmopolitan distribution (Harrison 1983; Harrison 1984). Caspian terns world-wide are expanding in range and numbers. Nesting has been reported from Baja California to the Bering Sea, from the Gulf Coast of Texas to Lake Athabaska and from the Florida panhandle to Labrador as well as in Australia, New Zealand, South Africa, Asia and Europe. The West Coast population winters in Southern California and Baja California and returns north to nest (Harrison 1983; Harrison 1984).

Dredging the navigational channel created several estuary islands on which piscivorous birds are now nesting. There were no terns in the estuary before 1984 when about 1,000 pairs apparently moved from Willapa Bay to nest on East Sand Island. Those birds moved to Rice Island in 1987. The combined total of the reestablished East Sand Island colony and the Rice Island colony has since expanded to approximately 10,000 pairs (the largest colony in North America) (Caspian tern Working Group 1999).

Roby et al. (1998) report that two colonies have become established in the Columbia River above Bonneville Dam at ThreeMile Canyon and Crescent Island. Impounding the Columbia River behind John Day and McNary Dams created these islands. Populations have fluctuated in the past at these two sites with up to 1,000 pairs in residence at each. Populations estimated from aerial photographs in 1997 were 571 at ThreeMile Canyon and 990 pairs at Crescent Island (Roby et al. 1998).

15.3.3 Breeding

In North America, the Caspian tern breeds at widely scattered sites across the continent (Figure 10-42). In outlining patterns of regional distribution, this report follows Wires and Cuthbert's (2000) descriptions of five more-or-less disjunct breeding regions (see Figure 10-43), recognizing that future advances in knowledge may warrant adjustment of regional boundaries, as greater clarity is needed. For additional details see Cuthbert and Wires (1999), Wires and Cuthbert (2000), and pertinent sections of this report, on which the following summaries are based:

Pacific Coast/Western (interior) Region—a very rare and recent breeder in coastal Alaska and southwestern British Columbia; a locally uncommon to abundant breeder along the coast of Washington, Oregon, and California; a locally uncommon to common breeder on the west coast of Baja California, Sinaloa, Mexico, and in the interior of Washington, Oregon, California, southern Idaho, Montana, Wyoming, western Nevada, and northern Utah.

Central Canada—a locally rare to uncommon breeder in the Northwest Territories, Alberta, central Saskatchewan, and a locally uncommon to abundant breeder in south-central Manitoba.

Great Lakes—an uncommon to abundant breeder on Lake Michigan, Lake Ontario, and Lake Huron.

Atlantic Coast—a locally rare to uncommon breeder in Labrador, Newfoundland, southeastern Québec, Virginia, North Carolina and formerly, New Jersey, South Carolina, and Florida.

(Gulf Coast—a locally fairly common breeder at scattered sites from coastal Texas to Tampa Bay.

Figure 10-42. Seasonal distribution of the Caspian tern in North, Central, and South America. The species winters locally within the dashed line. Adapted with permission from Figure 1 in Cuthbert and Wires (1999).

Figure 10-43. Outlines of five more-or-less distinct breeding regions of the Caspian tern in North America, after Wires and Cuthbert (2000). Regional boundaries may need refinement after further study

Although recorded year-round in breeding areas on the southern Pacific Coast, Gulf Coast, and southern Atlantic Coast, it is unclear if individuals remain in these areas all year or if there is replacement by, or mixing with, birds from other breeding populations. Still, most Caspian terns in North America are highly migratory. Juveniles in fall migrate to wintering areas where they remain through their first full year; subadult (second year) birds may remain to summer on the winter grounds or return to breeding areas, whereas almost all third year and older birds migrate to and from breeding and wintering areas seasonally (Ludwig 1965, Gill and Mewaldt 1983, L'Arrivée and Blokpoel 1988). Migration generally occurs from August through October in fall and in April and May in spring. Despite the protracted period of migration in fall, individual birds may migrate fairly rapidly (L'Arrivée and Blokpoel 1988).

Caspian terns breeding on the Pacific Coast of Washington and California appear to migrate along the coast to reach wintering areas on the west coast of Mexico and Guatemala (Gill and Mewaldt 1983). Average distances traveled to the wintering grounds from major colonies at Grays Harbor, Washington, were 1,585 miles (2,550 km). On average, terns from Grays Harbor wintered farthest north and those from San Diego farthest south, suggesting there may be some segregation on the wintering grounds dependent on natal origin. Gill and Mewaldt (1983) reported that some newly fledged birds disperse north in late summer before migrating south; in two cases, hatching year birds were recovered 497 and 932 miles (800 and 1,500 km) north of their natal colonies two months following banding (Gill and Mewaldt 1979). Most resightings during the post-breeding period of Caspian terns banded at colonies in the Columbia River estuary are from the coasts of Oregon, Washington, and British Columbia and east to up-river tern colonies in the mid-Columbia River (Collis et al. 2000, 2001b). Later resightings have been from along the Pacific Coast south to Manzanillo, Mexico. Collectively, these data suggest that terns may disperse northward along the coast before heading south to overwinter.

Although migrants from some colonies in the interior of Oregon apparently follow the Columbia River to the Pacific (Gilligan et al. 1994), it is unclear if all or even most birds in the western interior pursue such a trajectory. Of four recoveries on the wintering grounds from birds banded in the interior of California, Idaho, and Nevada, two were from the west coast of Mexico along the Gulf of California and two from the central interior of Mexico (Gill and Mewaldt 1983), suggesting that terns from the interior of the western United States may take a direct overland route to reach wintering areas rather than moving diagonally to the Pacific Coast of the United States before continuing south.

15.3.4 Winter

In the Americas, the Caspian tern winters primarily on the Pacific Coast from southern California south through west Mexico and (locally) Central America; inland in the Central Volcanic Belt and Atlantic (Gulf) Slope of Mexico; along the southern Atlantic Coast of the United States, the Gulf Coast of the United States and Mexico, (locally) along the Caribbean/Atlantic coast of Central America and northern South America; and locally in the West Indies (Figure 10-42). Details of regional distribution are provided below.

15.3.5 Pacific Coast

Along and near the Pacific Coast, the Caspian tern winters mainly from southern California south through Baja California, the Gulf of California, and west Mexico to Guatemala (Howell and Webb 1995, BirdSource 2001). Data for Pacific Coast terns suggests there is some segregation on the wintering grounds dependent on natal origin, but sample sizes are too small to quantify how much mixing occurs (Gill and Mewaldt 1983).

Recent Christmas Bird Count (CBC) data (1991-2000) (BirdSource 2001) show the northern limit of the regular winter range in California to be at Morro Bay, San Luis Obispo County, on the southern coast (range = 3-23 birds/year, median = 9), though a few individuals now winter disjunctly on the northern coast at Humboldt Bay (range = 1-8, median = 3.5; combined data for two CBCs). The Caspian tern formerly wintered regularly on the California coast only as far north as Pt. Migu, Ventura County (Garrett and Dunn 1981). In winter, the species is casual inland in central and southern California away from the immediate coast (e.g., San Joaquin Valley) except at the Salton Sea, where numbers of wintering birds (range = 18-413, median = 27; combined data for two CBCs) may in some years rival or exceed those at sites on the southern California coast (range = 55-221, median = 139; combined data for various CBCs). Highest winter numbers at the Salton Sea from 1995-1997 (413, 197, 109) preceded peak breeding numbers there in 1996-1998 (Molina 2001).

15.3.6 Summer (Nonbreeding)

Small numbers of Caspian terns oversummer throughout most of the wintering range (Ludwig 1965, Gill and Mewaldt 1983, Hilty and Brown 1986, L'Arrivée and Blokpoel 1988, Stiles and Skutch 1989, Howell and Webb 1995, Raffaele et al. 1998). Others may occur in mid-summer within the general breeding range, but away from known colonies (Gill and Mewaldt 1983, Bayer 1984), or at areas along migratory pathways outside the breeding range (Zeranski and Baptist 1990, Sibley 1993). Although some birds at known migrant areas in summer may be failed adult breeders or wandering subadults, most birds on the wintering grounds at that season are young birds. Immature Caspian terns (age 6-18 months) apparently spend all four seasons in the adult wintering range, as do some sub-adults (age 18-30 months) (Gill and Mewaldt 1983, L'Arrivée and Blokpoel 1988).

Table 10-21. Counts of Caspian terns on Christmas Bird Counts in Canada and the continental United States, 1991-2000a

State	1991	1992	1993	1994	1995	1996	1997	1998	1999	2000
Ontario	1	1	0	0	0	0	0	0	0	0
Washington	0	0	1	0	0	0	1	0	0	0
California	161	154	83	108	508	297	265	265	245	184
Arizona	37	26	3	41	22	4	9	0	2	2
Indiana	0	0	0	0	0	0	0	1	0	0
Ohio	0	0	1	0	0	0	0	0	0	0
Texas	926	913	1,013	1,096	834	925	1,411	1,685	1,647	686
Louisiana	638	422	523	319	201	364	577	408	313	257
Mississippi	128	59	83	100	88	106	147	94	86	75
Alabama	83	38	98	19	112	20	70	89	48	73
Florida	585	590	645	532	543	629	635	906	1135	715
North Carolina	14	15	17	11	3	2	4	1	1	0
South Carolina	119	47	63	106	109	16	120	16	27	2
Georgia	27	40	29	16	14	4	35	8	13	6
Total	2,719	2,305	2,676	2,348	2,434	2,367	3,274	3,473	3,517	2,018 [b]

a Numbers are raw counts summed over all CBCs on which the species was recorded in a particular state in a given year. Numbers are not adjusted to account for the number of count s conducted or for party hours or party miles. Data from BirdSource (2001).

b One Caspian Tern was also recorded on a CBC in Hawaii in 2000.

15.4 Status & Abundance Trends

15.4.1 Status

Caspian terns are currently protected throughout their breeding range by the Migratory Bird Treaty Act (1918) in the United States, the Migratory Bird Convention Act (1916) in Canada, and the Convention for the Protection of Migratory Birds and Game Mammals (1936) in Mexico.

Some wetland breeding habitat used by Caspian terns in the United States is provided limited protection by the Clean Water Act (Section 404) and the Food Security Act (Swampbuster Provision, 1985). These measures as historically enforced are insufficient to prevent net losses of wetland habitat. Despite permit requirements, a review of wetlands lost to dredge and fill materials found almost 500,000 hectares lost in the conterminous United States between 1985–95 (Dahl et al. 1997). Although many Caspian tern colonies are located on public lands, future ownership and management of the largest breeding concentration in the Columbia River (East Sand Island) is uncertain. Most countries in the wintering range have no legal mechanism to protect Caspian terns or their habitats, and enforcement and effectiveness of existing regulations are variable.

Early colony size estimates in the Pacific Northwest were of 500 pairs mixed with gulls and cormorants as far north as Klamath Lakes in Oregon (Harrison 1984). Since the early 1900s, the population has shifted from small colonies nesting in interior California and Southern Oregon to large colonies nesting on human-created habitats along the coast (Gill and Mewaldt 1983). The current population in the Columbia River Basin is part of a dramatic northward and coast-wide expansion in the range and overall increase in the numbers of terns in western North America. Table 10-22 lists current known nesting sites.

Table 10-22. A summary of available data on Caspian Tern numbers at breeding colonies in Washington, 1997-1999 (from Caspian Tern Working Group 1999).

Location	1997	1998	1999	Supplemental Information	Source
Commencement Bay	~100	—	80-100	1995—"hundreds"	Pers. Comm. M. Tirhi
Banks Lake	—	—	—	~15/year, limited habitat	Pers. Comm. R. Friesz
Sprague Lake	—	—	—	~20/year, limited habitat	Pers. Comm. R. Friesz
Potholes Reservoir	259	—	—	150-270 pairs/year	Pers. Comm. R. Friesz
Crescent Island	990 ad	575 ad	890 ad	—	Pers. Comm. D. Roby

Several estuary islands on which piscivorous birds now nest were created by dredging in the navigational channel. There were no terns nesting in the estuary before 1984 when about 1,000 pairs apparently moved from Willapa Bay to nest on East Sand Island. Those birds moved to Rice Island in 1987. The combined total of the re-established East Sand Island colony and the Rice Island colony has since expanded to approximately 10,000 pairs (the largest colony in North America).

Roby et al. (1998) report that two colonies have become established in the Columbia River above Bonneville Dam at Threemile Canyon and Crescent Island. These islands were created by impounding the Columbia River behind John Day and McNary Dams. Populations have fluctuated in the past at these two sites with up to 1,000 pairs in residence at each. Populations estimated from aerial photographs in 1997 were 571 at Threemile Canyon and 990

pairs at Crescent Island (Roby et al. 1998). These colonies have not been studied as extensively as the colonies in the estuary, but limited food habitats studies and PIT tag collections indicate a diet similar to the diet of the terns in the estuary.

15.4.2 Trends

Data available for assessing population trends of the Caspian tern are from regional surveys and monitoring, Breeding Bird Surveys (BBS), CBCs, and anecdotal accounts. The latter dominated in most regions until the 1960s or later, after which broad-scale, quantitative surveys became more prevalent.

15.4.3 Trends from Regional Surveys

Although efforts to monitor and protect waterbirds at the regional level began in the early 1900s, national multi-species surveys of colonial nesting waterbirds were not conducted until 1976-1982 in response to concerns over coastal habitat modification and offshore oil development (Spendelow and Patton 1988). These surveys provide the first reliable estimates of the size and distribution of the Caspian tern's breeding population in the United States and thus form the baseline for assessing trends in ensuing decades.

Wires and Cuthbert (2000) reviewed trends in numbers and distribution of the Caspian tern in North America based mainly on a combination of anecdotal information and regional survey data. Their analysis provides the primary basis for the discussion below of population trends within the five more-or-less disjunct regions in which the species breeds in North America. This account will concentrate on the Pacific Coast/Western Region only.

15.4.4 Pacific Coast/Western (Interior) Region

The current regional population of about 13,000 pairs of breeding terns is the largest in North America, having more than doubled since 1980 (Wires and Cuthbert 2000). From 1992-2001, Caspian terns bred at a minimum of 44 sites in the region (Figure 10-44). In 2001, 84% of the regional population was on the coast and 16% in the interior (Table 10-23), nearly identical proportions to those in the late 1970s to early 1980s (Gill and Mewaldt 1983). The dynamic nature of this population is evidenced by dramatic shifts in its distribution and abundance over short periods of time (Gill and Mewaldt 1983, Wires and Cuthbert 2000). Since at least the late 1970s, about 99% of the regional population has been in Washington, Oregon, and California (Table 10-23), but the proportions in those respective states shifted from 50%, 4%, and 45% in 1979-1981 to 11%, 70%, and 18% in 2001.

Gill and Mewaldt (1983) reviewed trends in the Caspian tern population of the Pacific states through about 1981. The species was first documented breeding in the region at Lower Klamath Lake, Oregon, in the early 1900s (Finley 1907, Chapman 1908). The subsequent period of limited ornithological exploration coincided with great wetland loss, making it very difficult to establish a baseline on the terns' population size and distribution, let alone track population trends. Although Gill and Mewaldt (1983) reported that by 1930 no large colonies existed away from the Pacific Coast, historical data are so sparse it is unclear if interior colonies were few or many, small or large. For example, prior to 1945 only six breeding sites were known for California (five interior and San Francisco Bay), and data on population size of reported colonies was either limited or non-existent. It is clear, though, that with wetland loss and human habitat modification the Caspian tern increasingly concentrated on artificial habitats (e.g., salt ponds) on the coast and (secondarily) at reservoirs in the interior. By the 1950s, the species had expanded

northward along the coast to Washington, and since the 1970s, small numbers have continued to expand north to Alaska and south to Baja California and Sinaloa in west Mexico.

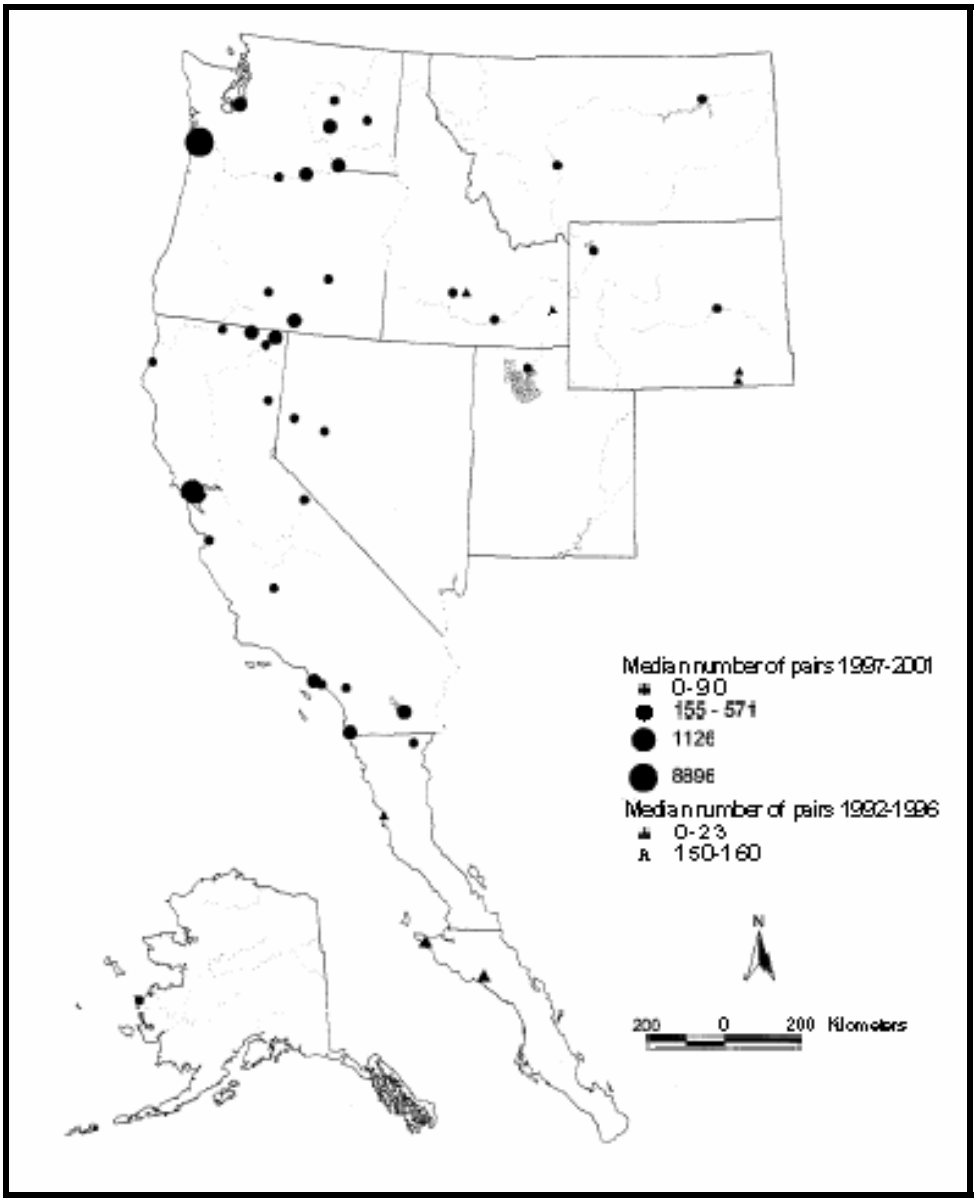

Figure 10-44. Distribution and relative size of Caspian tern colonies in the Pacific Region of western North America. Sites were mapped for 1992-1996 only if data were lacking for 1997-2001. The species has also bred at a number of other sites prior to 1992 and at some new sites in 2002

The population of the Caspian terns in the Pacific states in the late 1970s to early 1980s was estimated to be about 5,780 pairs (84% coastal, 16% inland) (Table 10-23). Gill and Mewaldt (1983) indicated this represented an almost 74% increase since the early 1960s, but they did not report colony data or totals for the 1960s to compare to subsequent data or substantiate whether coverage was equal in both periods. Even if the size of this purported increase is valid, it might represent a rebound to, or below, the levels before the great loss of wetland habitat in the interior. Additional estimates for the Pacific region were about 14,900

pairs in the late 1990s (Wires and Cuthbert 2000) and 12,800-13,700 pairs in 2000–01 (see Table 10-23 for breeding pair estimates for individual colonies). Overall increases in the Pacific population since the 1960s appear to be in response to the terns' colonization of human-created nesting sites on the coast in close proximity to abundant fish resources (Gill and Mewaldt 1983, Wires and Cuthbert 2000), perhaps initially catalyzed by birds shifting coastward, as habitat was lost in the interior.

The regional increase since the early 1980s largely represents the great increase of the colony at the Columbia River estuary from 1984 to 2001 (Wires and Cuthbert 2000, Roby et al. 2002). Numerous anthropogenic and natural factors are thought to have contributed to this increase in tern numbers but the interactions among them are not well understood. Wires and Cuthbert (2000) conjectured that the increase might have been aided by the terns' exploitation of abundant and vulnerable hatchery-reared salmon. Collis et al. (2001a) speculated that the tern increase in the estuary was caused by the availability of hatchery-raised salmonids in combination with creation of dredge spoil islands, loss of breeding habitat elsewhere, and a build up of predators at former colonies outside the estuary. Clearly, the creation of Rice Island in 1963 substantially changed the characteristics and suitability of tern habitat in the upper estuary. Rice Island provided long-term stable nesting habitat, whereas historic habitat was ephemeral as spring river flows and tidal action created and eroded sand and gravel bars.

The magnitude and characteristics of Columbia River salmon outmigrations have also changed significantly from historic times, largely from over-harvest, hydroelectric development, mitigation measures to offset salmonid losses to dams, and various other factors. Taking into account the magnitude of current hatchery propagation and the transport of smolts (by barge or truck) to the lower river, the number of smolts in the estuary today is but a fraction of the number that occurred in the first half of this century (NMFS 2000, NWPPCC 2000). Since about the mid-1970s, the out-migration has predominately comprised hatchery-reared rather than wild smolts. Hatchery-reared yearling chinook salmon and steelhead, in some years, are more vulnerable to tern predation than their wild counterparts (Collis 2000a).

Table 10-23. Numbers of breeding pairs of Caspian terns at colonies in the Pacific Region (Washington, Oregon, California, Mexico, Idaho, Nevada, Montana, Wyoming), 1997 to 2001 and circa 1979-1981a

	~1979[b]	1997	1998	1999	2000	2001
Washington						
Coastal Bays						
Commencement Bay, Pierce Co.	0	—	—	423	620[c]	388
Grays Harbor, Grays Harbor Co.	2,157	0	0	0	0	0
Willapa Bay, Pacific Co.	650	0	0	0	0	0
Mid-Columbia River						
Miller Rocks, Klickitat Co.	0	—	—	—	—	15
Crescent Island, Walla Walla Co.	0	614[c]	357[c]	552[c]	571	720
Columbia Basin Plateau						
Banks Lake, Grant Co.	—	—	—	—	10	23
Potholes Reservoir, Grant Co.	100	259	—	—	150	~250
Sprague Lake, Adams Co.	—0	—	—	~50	20	20
Oregon						
Columbia River Estuary						
East Sand Island, Clatsop Co.	0	0	0	1,400	8,513	8,896

	~1979[b]	1997	1998	1999	2000	2001
Rice Island, Clatsop Co.	0	7,151	8,691	8,328	588	0
Miller Sands Spit, Clatsop Co.	0	0	17	0	0	0
Mid-Columbia River						
Threemile Canyon Island, Morrow Co.	210	354[c]	210[c]	238[c]	260	2
Great Basin						
Malheur Lake, Harney Co.	—	65	25	30	192[c]	51[c]
Crump Lake, Warner Valley, Lake Co.	—	—	—	—	155[c]	—
Summer Lake, Lake Co.	—	—	—	38	16	0
California (Coast)						
Humboldt Bay	20[b]	—	—	—	—	~17[c]
San Francisco Bay	(1,500)[d]					
Little Island, Napa Co.	300?	—	—	—	—	—
Knights Island, Solano Co.	0	400	~200	—	121[c]	43[c]
Brooks Island, Contra Costa Co.	0	~500	582	active	806[c]	512[c]
Hayward Regional Shoreline,	0	1	1	1	1	1
Alameda Co.						
Bair Island, San Mateo Co.	825	0	0	0	0	0
Ravenswood (Pond Rl), San Mateo Co.	0	0	(4 ad.)	0	1	1
Alameda NAS, Alameda Co.	0	285	267	1	0	0
Coyote Hills, Alameda Co.	0	30	22	0	0	—
Baumberg Tract, Alameda Co.	75	0	33	26	79	116
Turk Island, Alameda Co.	150	0	0	0	0	0
Drawbridge, Alameda Co.	150	0	0	0	0	0
Alviso (Pond A7), Santa Clara Co.	0	104	30	122	118	155
Central & Southern Coast						
Moss Landing salt ponds	105[c]	0	0	0	0	0
Elkhorn Slough, Monterey Co.	0	0	0	~30	~80	~65
Bolsa Chica, Orange Co.[e]	0	175	40	58	51	92
Los Angeles Harbor, Los Angeles Co.	0	25	146	250	336	160
South San Diego Bay NWR, San Diego Co.	409	320	198	261	380	350
California (Interior)						
Modoc Plateau/Great Basin						
Meiss Lake, Butte Valley WA, Siskiyou Co.	50	25c	16	27	19	0
Lower Klamath NWR	20	0	0	0	0	0
Clear Lake NWR, Modoc Co.	200	180c	68c	118	242c	201
Goose Lake, Modoc Co.	200	143c	—	310c	4	~240
Big Sage Reservoir, Modoc Co.	75	62c	—	0	48	0
Honey Lake WA, Lassen Co.	15	152	—	87	82	92
Mono Lake, Mono Co.	12	0	0	0	8	6
San Joaquin Valley, Tulare Basin, (All Kings Co.)						
Lemoore NAS sewer ponds	—	—	20c	0	—	—
Westlake Farms South Evaporation Basin, Kings Co.	—	0	3	0	0	0
Tulare Lakebed	—	0	20c	0	0	0

	~1979[b]	1997	1998	1999	2000	2001
South Wilbur Flood Area		0	70	27	0	0
Tulare Lake Drainage District, North Evaporation Basin	—	0	0	0	0	1
Tulare Lake Drainage District, South Evaporation Basin	—	0	40	0	0	0
Coastal Slope, Southern California						
Lake Elsinore, Riverside Co.	—	—	—	14	—	—
Colorado Desert						
Salton Sea, Imperial Co.	0	1,200	800	211	207	327
Mexico						
Baja California						
Cerro Prieto geothermal ponds, Mexicali Vy.	—	30	34	—	0	0
Idaho						
Snake River Plateau						
Morman Reservoir, Camas Co.	—	—	—	—	—	~2
Magic Reservoir, Camas and Blane Cos.	20	—	—	—	—	0
Blackfoot Reservoir, Caribou Co.	5	—	—	—	—	0
Minidoka NWR, Cassia Co.	—	—	—	—	1	0
Deer Flat NWR (Snake River Is.), Owyhee Co.		—	—	—	—	0
Bear Lake NWR, Bear Lake Co.	—	—	—	—	—	0
Nevada						
Great Basin						
Carson Sink, Churchill Co.	—	0	—	685	0	0
Anaho Island NWR, Pyramid Lake	6	1	5	0	0	0
Stillwater Point Reservoir, Stillwater NWR	5	0	0	0	0	0
Montana						
Canyon Lake Ferry Reservoir, Lewis and Clark Co.	—	5	0	2	7	35
Fort Peck Reservoir, Charles M. Russell NWR, Valley Co.	—	?	?	?	?	~25
Wyoming						
Molly Island, Yellowstone Lake, Yellowstone National Park	21	4	5	4	0	3
Soda Lake Islands, Natrona Co.	—	0	0	0	7	12
Pacific Region Totals[f]	5,780	12,085	11,900	13,293	13,693	12,821

a To enable estimation of the total numbers of breeding pairs in the entire region, we adjusted some raw counts or estimates. When a range was given for numbers of nests or pairs we report the mid-point (e.g., 800-850 pairs reported as 825 pairs) and for breeding adults we use the mid-point as the basis for estimating numbers of pairs. Counts or estimates of breeding adults were multiplied by 0.62 to approximately estimate numbers of breeding pairs on the basis of the average ratio of nests to adults at sites on the California coast (0.625, Carter et al. 1992, p. 1-45) and the California interior (0.61, D. Shufordun publ. data). Dashes (--) indicate that no survey was conducted or no data were available, zeroes (0) that a survey was conducted but no evidence of nesting was observed, and question marks (?) that nesting was strongly suspected but no solid data were available. All data presented are from published sources, unpublished reports, unpublished data, and personal and written communications as cited in regional accounts.

b Data for 1979-1981 from Gill and Mewaldt (1983) with the following modifications: (1) Humboldt Bay - numbers for this site for 1979 included although S. Harris (pers. comm.) knew of no breeding there after 1969, (2) Moss Landing –the report of 160-180 pairs is actually 160-180 breeding adults (Sowls et al. 1980, Harvey 1982), which we adjusted to 105 pairs (see above), (3) Mono Lake -we substituted 12 pairs as the mid-point of 10-15 pairs reported bJdehl(1986), (4) Pyramid Lake -excluded data for 1951-1965 as 6 pairs estimated in 1979 (W. Henry pers, comm.), (5) Columbia River (Threemile Canyon Is.) -instead of 200 pairs we used the 210 in 1978 reported by Thompson and Tabor (1981; also

184 pairs in 1977), (6) Molly Island, Yellowstone Lake - we added 21 pairs for 1979 (A. Cerovski pers. comn.), and (7) for consistency with treatment of recent data, we took the mid-point of the ranges for Hartson Reservoir (Honey Lake, WA) and Willapa Bay (see above).

c Counts of adults were converted to an estimate of breeding pairs by multiplying raw adults by the 0.62 described above.

d The number 1,500 is a total for San Francisco Bay in 1981 reported by Gill and Mewaldt (1983). A lack of data for all individual colonies required estimation of breeding pairs at Little Island.

e All counts from Bolsa Chica are of total nest attempts (on the basis of marked nests), which likely overestimates nesting pairs because of pairs that renest after initial failures.

f Totals are likely underestimates because of a lack of surveys at some sites in particular years or during the whole time period (e.g., most sites in Mexico).

In 1986, Caspian terns established the colony on Rice Island, which experienced rapid growth through the 1990s. Its initial growth appears to have been fueled by movement of terns from the large colonies at Grays Harbor and Willapa Bay, Washington. Thereafter, its continued growth and success can be attributed to the stability of the human-created nesting habitat, the reliable food supply of hatchery-reared salmon, the vulnerability of some hatchery smolts to tern predation, and the apparent immigration of terns hazed from other colonies (e.g. Everett Navel Base in 1996). These factors underscore the significance of human alterations of the environment to the growth of the Pacific population, especially in the Columbia River estuary. The success of the terns (e.g., 1.40 young/pair in 2001) following their relocation to East Sand Island, where salmonids represented only 33% of the diet (Roby et al. 2002), suggests that, at least in some years, the estuary could support a large and productive tern colony independent of significant alterations of nesting habitat or the attendant prey base.

15.4.5 Breeding Bird Survey Trends

Wires and Cuthbert (2000) cited Price et al. (1995) for large increases in Caspian tern numbers on BBS routes since the mid-1960s. Up-to-date and revised analyses of BBS data by Sauer et al. (2001), though, found a significant positive trend survey-wide only for the period 1966–79 but not for 1980–2000 or 1966–2000.

15.4.6 Christmas Bird Count Trends

Although rigorous analyses of CBC data for Caspian terns apparently have not been conducted, there does not appear to have been a unidirectional trend in wintering numbers in the United States over the last decade (Table 10-21). Raw CBC data suggest relatively stable numbers of wintering Caspian terns in the United States from 1991–96, substantially higher numbers from 1997–99, then a decline to the lowest numbers of the decade in 2000.

15.4.7 Productivity

Productivity levels for various North American colonies range from 0.6-1.6 young fledged per nest (Cuthbert and Wires 1999). Productivity of Caspian terns breeding at the large colonies in the Columbia River estuary has been closely monitored from 1997–2001 (Roby et al. 2002). Young fledged per nesting pair at Rice Island was 0.06 in 1997, 0.45 in 1998, 0.55 in 1999, and 0.15 in 2000. The proximate cause of most nest failure was predation on eggs or chicks by Glaucous-winged Gulls (Larus glaucescens), Western Gulls (L. occidentalis), and their hybrids. Disturbance from research activities in 1997 and management actions implemented to relocate the Rice Island tern colony in 1999 and 2000 may have also affected productivity levels at this site. Young fledged per nesting pair at East Sand Island has been consistently higher than at Rice Island: 1.20 in 1999, 0.57 in 2000, and 1.40 in 2001 (Roby et al. 2002).

Estimates of productivity at other Caspian tern colonies in the Pacific Coast region are limited. Kirven (1969) calculated an average of 1.1 young fledged per nesting pair at San Diego

Bay, California, in 1967. Additional measures of colony breeding success were made in San Francisco by Ohlendorf et al. (1985). Two subcolonies ranged from about 0.69-0.82 young per nest and in Puget Sound by Shugart and Tirhi (2001) (0.40 chicks per pair). Anecdotal accounts and personal observations (C. Collins, K. Molina, D. Bell, G. Ivey, D. Shuford, C. Trost, and J. Parkin) suggest that most other colonies in the region in most years have experienced "good" productivity of about one young fledged per breeding pair. There are, however, accounts of colonies suffering total reproductive failure in a given year because of mammalian predators (Tulare, Elkhorn Slough, Threemile Canyon Island) or weather-related phenomena (Malheur, Bolsa Chica); reproductive success has also been greatly reduced by contaminants (Elkhorn Slough).

On the basis of a survivorship analysis of banded terns, Gill and Mewaldt (1983) estimated that the Pacific Coast population of Caspian terns needed to produce at least 0.64 young per pair per year to sustain the annual intrinsic growth rate of 2.7% observed between 1960 and 1980. Their analysis was limited, however, by the model assumption of no immigration or emigration from natal colonies, when in fact 58% of their breeders did not return to their natal colony.

15.5 Environmental Conditions

15.5.1 Habitat Distribution

Caspian terns are highly migratory and exhibit cosmopolitan distribution (Harrison 1983; Harrison 1984). Caspian terns world-wide are expanding in range and numbers. The West Coast population winters in Southern California and Baja California and returns north to nest (Harrison 1983; Harrison 1984).

Breeding populations are adaptable and able to exploit new habitats when bare sand and abundant prey are found in areas of low disturbance. Dredging the navigational channel created several estuary islands on which piscivorous birds are now nesting. There were no terns in the estuary before 1984 when about 1,000 pairs apparently moved from Willapa Bay to nest on East Sand Island and then moved to Rice Island in 1987. The combined total of the reestablished East Sand Island colony and the Rice Island colony has since expanded to approximately 10,000 pairs (the largest colony in North America) (Caspian Tern Working Group 1999) on about 10 acres of sand.

Roby et al. (1998) report that two colonies have become established in the Columbia River above Bonneville Dam at Threemile Canyon and Crescent Island. Populations have fluctuated at these two sites with up to 1,000 pairs in residence at each. Populations estimated from aerial photographs in 1997 were 571 at Threemile Canyon and 990 pairs at Crescent Island (Roby et al. 1998).

15.5.2 Habitat Status

Through the Interactive Biodiversity Information System (IBIS), the Northwest Habitat Institute (NHI) (2003) identified key habitat types (Table 10-24) and habitat elements (

Table 10-25) with which Caspian tern is associated.

The most serious long-term threat to Caspian terns is the loss or deterioration of quality breeding habitat (i.e., insular, sparsely-vegetated islands). Although Cuthbert and Wires (1999) did not cite habitat loss as an important threat to Caspian terns in North America, it is estimated that 54% of wetland habitat has been lost in the conterminous United States (Dahl et al. 1997),

including specific wetland losses impacting Caspian terns (e.g., Klamath Basin, Oregon-California; Bent 1921). Still, the species' breeding range and population size have increased in the face of wetland losses.

Although the reasons for population growth are complex and multifaceted, the creation of artificial breeding sites and alteration of fisheries by humans appear to be two important factors influencing the tern's population growth (Wires and Cuthbert 2000). Caspian terns clearly have the capacity to opportunistically respond to shifts in habitat and prey resources.

Table 10-24. Habitat types with which Caspian tern is associated (NHI 2003)

Habitat type	Association	Activities	Confidence	Comments
Open water (lakes, rivers, & streams)	Closely associated	Feeds & breeds	High	Nests on sandbars and dredge spoil islands within rivers.
Herbaceous wetlands	Closely associated	Feeds	High	None noted
Coastaldunes & beaches	Closely associated	Other (see comments)	High	Roosting/resting.
Coastal headlands & islets	Generally associated	Other (see comments)	High	Roosting/resting.
Bays and estuaries	Closely associated	Feeds	High	None noted
Marine nearshore	Closely associated	Feeds	High	None noted

Table 10-25. Habitat elements with which Caspian tern is associated (NHI 2003)

15.5.3

Habitat Element	Description	Comments
4.3	Ephemeral pools	Feeding.
4.4	Sand bars	Nesting and loafing.
4.5	Gravel bars	Nesting and loafing.
4.8	Islands	Nesting and loafing.
8.28	Hatchery facilities and fish	Good as a food source, but terns may be killed at aquaculture facilities.

Despite the persistence of large colonies for decades on dredge spoil islands, islands created by water impoundments, and salt dikes (McNair 2000, Wires and Cuthbert 2000, Collis et al. 2002), vegetation succession has and may continue to render many sites unsuitable for breeding terns.

Caspian terns are less tolerant of vegetation succession than the longer-legged, shorter-winged gulls that frequently share their breeding islands. Encroachment of vegetation and/or displacement by gulls were considered factors contributing to the decline of some large tern colonies, among them Sand Island and East Sand Island (Penland 1981, Neuman and Blokpoel 1997, J. Albertson pers. comm., S. Harris pers. comm.).

In the short term, vegetation succession may pose the greatest threat to colonies, particularly in the Pacific Region; in the long term, coastal colonies across the continent may be severely affected by sea level rises from global warming (Titus 1991). High water levels (not

associated with global warming) have inundated nesting islands in the Great Lakes (Neuman and Blokpoel 1997), and tidal action has eroded and flooded breeding sites on salt pond levees in San Francisco Bay (Ryan 2000) and on islands in Grays Harbor and Willapa Bay. Overall, at least five historic nesting sites on the Pacific Coast have been lost to natural processes, such as vegetative succession, erosion, or inundation.

In Oregon and Washington, management actions have destroyed habitat or discouraged nesting at the largest and most recent coastal colonies, resulting in the loss of three additional breeding sites (Bird 1994, Collis et al. 2001a). Habitat modification (wooden stakes and monofilament lines) and hazing (e.g., walking through potential breeding sites to discourage colony establishment) were used to prevent nesting at Everett Naval Station, Washington, to reduce bird strike hazards to aircraft. These actions eliminated a nesting site that had 2,600 breeding adults the previous year (Smith et al. 1997, J. Flavin in lit.). In 2001, hazing and habitat modification were implemented to prevent nesting at the contaminated ASARCO Superfund clean-up site in Ruston, Washington. This site had at least 423 pairs in 2000 (Collis et al. 2001b, Shugart and Tirhi 2001). In 2001, as many as 388 breeding pairs moved to a barge provided as experimental nesting habitat. However, the barge was removed because of a breakdown of interagency coordination (Collis et al. in press). From 1999–2001, habitat modification (i.e., fencing, flagging, and winter wheat planting) and early season hazing (in 1999) were implemented on Rice Island to reduce fisheries conflicts in the Columbia River estuary (USACE 2001). These actions occurred concurrently with efforts to attract terns to nest at East Sand Island. Rice Island had previously been the largest colony in North America (Wires and Cuthbert 2000).

Future losses or degradation of habitat may also occur, such as increasing salinity, changing water priorities, and drought.

15.6 Factors Affecting Population Status

The factors limiting Caspian tern population growth are unknown or poorly understood. As with other seabirds, Caspian terns are long-lived, exhibit delayed maturation before breeding, and have low fecundity (clutch size, breeding frequency, and breeding success) (Weimerskirch 2002). This suggests that adult survival is likely one of the more important demographic parameters of Caspian terns. Both Gill and Mewaldt (1983) and Ludwig (1965), though, found that annual survivorship was lowest for terns in the interval between fledging and first breeding. The evolution of extended post-fledging parental care suggests that post-fledging survival may also be a factor in population regulation. Given that the North American population is currently increasing, it does not appear the number of Caspian terns is being unduly limited by any factor or combination of factors.

15.6.1 Overutilization

Historically, humans severely harmed Caspian tern colonies by collecting hundreds of eggs and adults for food and feathers (Finley 1907, Bent 1921, Ludwig 1965, and Lock 1993). In addition to the mortality and direct loss of eggs, it is likely that these activities resulted in undocumented colony failures and abandonment. Caspian terns are also vulnerable to direct persecution by people killing adults and young on the wing or at the colony (Penland 1976, Koonz 1982).

15.6.2 Disease & Predation

Caspian terns sometimes die in outbreaks of Newcastle disease and botulism, but these diseases do not appear to be a threat to the survival of the species (Campbell and Key 1996, Klinger 1997, K. Molina pers. comm.). The internal and external parasites known to infect Caspian terns are also not perceived as threats (Cuthbert and Wires 1999). Disease, though, may pose a threat to highly concentrated tern populations (see Concentration Risk below).

Caspian tern colonies are always vulnerable to predators, but there are no specific predator threats to the species at large. Persistent bald eagle activity at the Caspian tern colony on Rice Island in the Columbia River estuary caused significant egg and chick losses when gulls capitalized on the eagle-induced panic flights (see Burger and Gochfeld 1991, Collis et al. 2000). Bald eagle activity and gull nest predation have been suggested as factors in the abandonment of some coastal Washington colonies late in their history (e.g., Sand Island, Grays Harbor; Everett, Puget Sound; Penland 1976, Bird 1994).

Caspian tern colonies can also suffer from the introduction of predators by people that perceive a conflict between fish-eating birds and commercial or sport fisheries (Buchal 1998). In the Columbia River, researchers have removed raccoons and opossums (Didelphis viginianus) that were thought to be released by someone intent on destroying Caspian tern nests at Rice Island (Collis et al. 1999). Large Caspian tern colonies maintained by management of near-shore islands are perhaps the most likely to be threatened by predators in the long run. Long-established colonies may be most vulnerable to loss if there are no alternative sites nearby to relocate to when predation forces a colony move. Some colonies may need persistent predator monitoring and control to maintain them as long-term colony sites (Kress 2000).

15.6.3 Availability of Suitable Nesting Habitat:

To be suitable, nesting habitat must be bare ground or in the earliest stages of vegetative succession, high enough above river or tide levels to avoid flooding of nests, eggs and young; large enough to accommodate a colony (critical mass of birds); and free of disturbance from predators (including humans). This combination of conditions is somewhat uncommon; therefore, available nesting habitat is limited.

Nesting habitat must consist of either bare or sparsely vegetated ground: In the short-term, vegetation succession may pose the greatest threat to colonies. The most serious long-term threat to Caspian terns is the loss or deterioration of quality breeding habitat (i.e., ...sparsely-vegetated islands). With reduction of flooding and peak flows in the Lower Columbia River subbasin, nesting sites have become less likely to be scoured by floods. In the absence of flooding, dredge spoil islands provide secure, stable nesting locations in the estuary, but nesting habitats are more susceptible to rapid vegetation succession, and need to be managed (scarified to set back succession) to allow continued tern nesting over time.

A number of known, historically active tern colonies have been lost in the Pacific Northwest along coasts and in interior marshes. The dense tule marsh at Lower Klamath, for example, where terns and other colonial water birds nested on matted sedges, was destroyed by the Klamath Basin water development project for agriculture, lack of water for wildlife, and by refuge management practices that open up marsh to make it more attractive for waterfowl; at the Everett Naval Base, the Defense Department, apparently without a permit, destroyed a nesting site used by a large colony of approximately 3,000 terns; and the relatively large colonies (1500-3590 pairs) on natural islands in Willapa Bay and Gray's Harbor were abandoned as sites became

susceptible to flooding due to natural erosion, and disturbance and predation caused by Bald Eagles increased.

Potential nesting sites and methods of managing colonies along the Oregon and Washington coast, as well as elsewhere in the western region, are detailed in Seto et al. (2003). Gray's Harbor and an "unnamed island" in Umpqua estuary were among the better possibilities for re-establishing colonies. However, these and most other sites where colonies might be established are relatively small. Few good sites were identified; the capacity (numbers of terns that can be accommodated) was low at most sites, and those potential sites that were identified would require continual management, i.e., retardation of vegetative succession. Throughout North America, many if not most of the now-existing tern colonies nest at man-made sites, on dredge spoil islands or on islands in reservoirs.

Since nesting habitat was historically ephemeral, Caspian Terns have evolved a flexibility in their choice of nesting sites, and are able to occupy or move from a site when conditions change, such as through vegetative succession, erosion, and flooding probability. Regulation of the hydro-system has made island habitat in the river, including dredge spoil islands, less erodible, less prone to flooding, and more secure as nesting habitat for colonial birds.

A nesting location must be large enough to accommodate a colony, as Caspian Terns are colonial.

A nesting site must be free from disturbance by predators, including humans. Access by mink, coyotes, etc. is sufficient to cause abandonment of a nesting site. Terns derive a degree of protection against avian predators by their colonial nature, and reproductive success tends to be higher at larger colonies, because of defense of the colony against gull predation. Therefore a colony must achieve some critical mass, i.e., be at least moderately sized, to be successful. Intentional human harassment, including management, at nesting sites is a potential limiting factor at any colony, and especially so at East Sand Island, the largest colony in North America.

15.6.4 Food Supply

Without a large predictable food suppy Caspian terns cannot nest successfully. The diet of Caspian Terns consists wholly of small fish. Salmonid smolts, in the Columbia River predominantly hatchery fish, provide a significant part (1/3) of their energy needs. At the mouth of the estuary, at East Sand Island, marine fish species comprise a larger portion of the diet. Hatchery salmonid smolts are more vulnerable to tern predation than wild smolts . Collis et al.2001, shows that hatchery yearling Chinook appear to be three times more vulnerable to predation than wild stock in 1998 – the only year for which they have data. Hatchery Steelhead appeared to be nearly twice as vulnerable to predation in 1997, but were not more vulnerable in 1998. At East Sand Island, which is close to the mouth of the Columbia River, the terns forage both in the mouth of the estuary as well as along the outer coast. This may affect the abundance and availability of marine fish, and therefore the proportion of marine fish in the diet.

15.6.5 Pesticides & Other Contaminants

In general, levels of organochlorines are declining, and current levels are not likely to threaten most Caspian tern colonies in North America though individual colonies may be affected or threatened (Henny et al. 1982, Cuthbert and Wires 1999, J. Buck pers. comm.). The effects of pesticides and other environmentally toxic compounds on Caspian terns have best been evaluated in the Great Lakes region, especially at the industrially-impacted colonies of Green

Bay, Lake Michigan, and Saginaw Bay, Lake Huron (Cuthbert and Wires 1999). Eggs from Green Bay and Saginaw Bay had the highest polychlorinated biphenyls (PCBs) levels of eggs analyzed in the Great Lakes (Ewins et al. 1994). Grasman et al. (1996, 1998) found organochlorine compounds, especially PCBs, associated with the suppression of the immune system in prefledging Caspian tern chicks. This is coincident with the findings of low natal philopatry in areas of high PCB contamination (Struger and Wesloh 1985). These high PCB concentrations are thought to be lowering the reproductive success and juvenile survivorship of Caspian terns (Grasman et al. 1998).

Impacts of organochlorine pollutants, especially DDE (a breakdown product of DDT), have been documented on the Pacific Coast. Ohlendorf et al. (1985) found high chick mortality in San Diego associated with high DDE levels in eggshells. High DDE levels were also found in egg shells in the San Francisco Bay area (Ohlendorf et al. 1985, 1988). In 1995, residual DDE and other pollutants re-suspended by record flooding were also considered to be responsible for a reproductive collapse of a Caspian tern colony in Elkhorn Slough, California (Parkin 1998). Ludwig et al. (1993) described a similar failure in the Great Lakes also caused by re-suspension of contaminants by floodwaters.

These accounts underscore that despite pollutants such as DDE and PCBs being better regulated today, individual Caspian tern colonies continue to be threatened by them long after they have been banned. Caspian terns are well suited as sentinel species (Grasman 1998), and hence their colonies should be monitored on a regular basis if they are associated with sources of contaminants, such as manufacturing in the Great Lakes or channel deepening on the Columbia River. In general there are ongoing concerns for the potential risk to waterbirds of reproductive impairment or immunotoxicity from selenium, boron, mercury, DDE, PCBs, and trans-nonachlor (Ohlendorf 1985, 1988; Setmire et al. 1990, 1993; Grasman 1996, 1998; Bruehler and de Peyster 1999).

15.6.6 Human Disturbance

Human disturbance is a well-known cause of reproductive failure in a wide range of seabirds (Carney and Sydeman 1999, Nisbet 2000, Carney and Sydeman 2000). Caspian tern colonies are especially vulnerable during the early courtship and incubation stages (Cuthbert and Wires 1999). Human visitors that approach Caspian terns during these stages typically cause panic flights of the entire colony. Such human disturbances can lead to permanent nest or colony abandonment (Cuthbert and Wires 1999). Most of the well-documented cases of human impact are from research activities, underscoring the vulnerability of Caspian terns.

The impacts of human disturbance are often magnified by the response of predators or the terns themselves. Egg losses may result from adults damaging or kicking their eggs out of the nest when abruptly fleeing human disturbance (Cuthbert and Wires 1999). Similarly, chicks may flee nest sites by swimming and get lost, drown, or die of exposure (Quinn et al. 1996). Fleeing chicks may also be attacked and often killed by neighboring adults (G. Shugart in lit.). The impact of a colony disturbance can be greatly increased when nearby gulls act as egg and chick predators (Penland 1982, Quinn 1984). Although a panic flight of a colony reacting to disturbance may last only a few seconds, gulls at Rice Island stole hundreds of eggs and young chicks per day during these brief disturbances (Collis et al. 2000). The Rice Island colony appeared most vulnerable to gull predation during the early chick stage, when small chicks (5-10 days old) ran from the nest but were still easily consumed in a single bite by gulls on the wing (D. Craig pers. obs.). Chicks are also particularly vulnerable to humans entering a colony at this stage as evidenced by chick mortality (about 30% died) following a 1-hour banding effort in

Grays Harbor (Penland 1981). In subsequent years, chick mortality due to researcher disturbance was avoided by selecting the banding date to be at a stage when most chicks had just hatched and by restricting banding to 20-minute periods (WDFW pers. comm.). In 1998, 72 chicks died at Rice Island from heat exhaustion when too many chicks became crowded together in a holding pen during a midday banding effort (D. Craig pers. obs.). Since 2000, banding activities on the Columbia River have been conducted at either dawn or dusk, and groups of about eight nearly fledged chicks have been held in pheasant crates to minimize crowding (D. Craig pers. obs.). Although researchers often document their impact, the majority of human intrusions and disturbances by the general public are undocumented and their effects unmeasured.

15.6.7 Introduced Species

There are no apparent threats to Caspian terns directly associated with introduced species. Introduced plants such as tansy ragwort (Senecio jacobaea), common evening primrose (Oenothera biennis), and European beach grass (Ammophila arenaria) may be accelerating the degradation of quality breeding habitat by advancing vegetation succession at a rate faster than that of native plants of the Columbia River (D. Craig pers. obs.). The introduction of non-native mammalian predators has been documented at several colonies, particularly those in conflict with human interests.

15.6.8 Population Size & Isolation

Although limited information is available on the size of historic populations, numbers of Caspian terns have increased markedly in North America in the last 30 years, when relatively good population data have been gathered (Wires and Cuthbert 2000). The species still occupies most of its former range and has expanded into new areas. The continent-wide breeding population numbers at least 32,000 to 34,000 pairs. The current population size itself does not warrant conservation concern. Although there are insufficient data regarding the mixing of Caspian terns among regions in the breeding or non-breeding seasons, isolation of populations is not an apparent conservation threat.

15.6.9 Concentration Risk

Natural and human-caused events have reduced or eliminated habitat at many colonies. In the Pacific Coast region, eight of 15 historic colonies have been lost or abandoned in the last 20 years. This has apparently led to terns concentrating on few remaining suitable sites (e.g., Rice Island, Oregon) or colonizing new sites in conflict with human interests (e.g., ASARCO, Ruston, Washington). Shipping traffic on the Columbia River leaves large breeding aggregations of terns, such as those at East Sand Island, especially vulnerable to oil spills or other spilling or shipping accidents. The large breeding concentration in the Columbia River estuary is also more vulnerable to stochastic events (e.g., storms, predators, and human disturbance) and disease (e.g., Newcastle and botulism) than a comparable population dispersed among many smaller colonies (Klinger 1997, Roby et al. 2002, K. Molina pers. comm.). Natural and human disturbances that cause panic flights at larger colonies may result in significant chick mortalities, as the probability of chicks becoming lost and then killed by adults increases with colony size (Penland 1976, D. Craig pers. obs.). Roby et al. (2002) suggested that in years with poor ocean conditions near large concentrations like East Sand Island there is an increased likelihood of terns being reliant on juvenile salmon. Large concentrations of Caspian terns are also more likely to engender conflict with fisheries interests and hence may be subjected to organized eradication efforts through introduced predators (e.g., pigs) (Buchal 1998).

15.7 Inventory & Assessment of Existing Management Plans

- Seto, N., J. Dillon, W.D. Shuford, and T. Zimmerman. 2003. A Review of Caspian tern (Sterna caspia) Nesting Habitat: A Feasibility Assessment of Management Opportunities in the US Fish and Wildlife Service Pacific Region. US Department of the Interior, Fish and Wildlife Service, Portland, Oregon.
- This document is a comprehensive review of management options and strategies that will direct Caspian tern management in Oregon and Washington. It describes the conflicts of Caspian tern management and helps to direct solutions in Washington and Oregon.
- Shuford, W.D., and D.P Craig 2002. Status Assessment and Conservation Recommendation for the Caspian tern in North America. US Department of the Interior, fish and Wildlife Service, Portland Oregon.
- This document is a comprehensive review of management options and strategies that will direct Caspian tern management in Oregon and Washington. It describes the conflicts of Caspian tern management and helps to direct solutions in Washington and Oregon.
- Collis, K., D.D. Roby, C.W. Thompson, D.E. Lyons, and M. Tirhi. 2002. Barges as temporary breeding sites for Caspian terns: Assessing potential sites for colony restoration. Wildlife Society Bulletin 30: 1140-1149.
- This document describes a unique treatment of a management solution, the use of temporary barges for nesting. It could be valuable in helping to direct innovative solutions for providing nesting area for Caspian terns to draw them into areas where nesting can be tolerated in Washington and Oregon.
- Roby, D.D., K. Collis, and D.E. Lyons. 2003. Conservation and management for fish-eating birds and endangered salmon. Proceedings of the Third International Partners in Flight Conference, Asilomar, California.
- This is a report on managing Caspian terns in Oregon and Washington. It describes the many conflicts of Caspian tern management and helps to direct solutions in Washington and Oregon.
- Caspian tern Interim Management Plan FY 2003-2004 and Pile Dike Excluder Maintenance to Discourage Cormorant Use Lower Columbia River Oregon Interim Environmental Assessment: March 26, 2003.
- This is the governing document for current tern management on the Lower Columbia River.
- Inventory & Assessment of Existing Restoration & Conservation Plans
- The USFWS anticipates releasing the final Caspian Tern EIS by January 2005 and issuing a signed Record of Decision by February 2005. This is a comprehensive review of management options and strategies that will direct Caspian tern management in Oregon and Washington. If respected and implemented, it will be instrumental in ensuring the secure future of Caspian terns in Washington and Oregon.

15.8 References

American Ornithologists' Union. 1957. Check-list of North American Birds. 5th edition. Port City Press, Baltimore, Maryland.

American Ornithologists' Union. 1998. Check-list of North American Birds. 7 th edition. American Ornithologists' Union, Washington, DC.

Baltz, D. M., G. V. Morejohn, and B. S. Antrim. 1979. Size selective predation and food habits of two California terns. Western Birds 10:17-24.

Bayer, R. D. 1984. Oversummering of Whimbrels, Bonaparte's Gulls, and Caspian terns at Yaquina Estuary, Oregon. Murrelet 65:87-90.

Bent, A. C. 1921. Life histories of North American gulls and terns. Bulletin US National Museum 113.

Bird, F. 1994. The colorful history and provocative future of Everett's terns. Washington Birds: Summer issue, p. 2-5.

BirdsourcE. 2001. Christmas Bird Counts: view reports for species or circles (http://birdsource.tc.cornell.edu/CBCOutput/). BirdSource, a joint project of Cornell Lab of Ornithology and National Audubon Society.

Bruehler, G., and A. De Peyster. 1999. Selenium and other trace metals in pelicans dying at the Salton Sea. Bulletin of Environmental Contamination and Toxicology 63:590-597

Buchal, J. L. 1998. A modest proposal for anglers to save their salmon. Salmon-Trout-Steelheader (Aug-Sep), p. 14.

Burger, J., and M. Gochfeld. 1984. Caspian tern nesting in New Jersey. New Jersey Audubon Society 10(4):74-76.

Campbell, D., and D. Key. 1996. Newcastle disease in cormorants. Canadian Cooperative Wildlife Health Centre Newsletter 4(2):2

Carney, K. M., and W. J. Sydeman. 1999. A review of human disturbance effects on nesting colonial waterbirds. Waterbirds 22:68-79.

Carney, K. M., and W. J. Sydeman. 2000. Response: disturbance, habituation and management of waterbirds. Waterbirds 23:333-334.

Chapman, F. M. 1908. Camps and cruises of an ornithologist. Appleton, New York, NY

Collis, K., S. Adamany, D. D. Roby, D. P. Craig, and D. E. Lyons. 1999. Avian predation on juvenile salmonids in the lower Columbia River. 1998 annual report to Bonneville Power Administration and US Army Corps of Engineers, Portland, Oregon.

Collis, K., D. D. Roby, D. P. Craig, and D. E. Lyons. 2000. Seasonal summary of Caspian tern management in the lower Columbia River. 2000 annual report to Bonneville Power Administration and US Army Corps of Engineers, Portland, Oregon.

Collis, K., D. D. Roby, D. P. Craig, B. A. Ryan, and R. D. Ledgerwood. 2001a. Colonial waterbird predation on juvenile salmonids tagged with passive integrated transponders in the Columbia River estuary: vulnerability of different salmonid species, stocks, and rearing types. Transactions of the American Fisheries Society 130:385-396

Collis, K., D. D. Roby, D. E. Lyons, R. M. Suryan, M. Antolos, S. K. Anderson, A. M. Myers, and M. Hawbecker. 2001b. Caspian tern research on the lower Columbia River: draft 2001 summary. Unpublished DRAFT season summary for the Bonneville Power Administration and the Interagency Caspian tern Working Group.

Collis, K., D. D. Roby, D. P. Craig, S. Adamany, J. Y. Adkins, D. E. Lyons. 2002. Colony size and diet composition of piscivorous waterbirds on the lower Columbia River: implications for losses of juvenile salmonids to avian predation. Transactions of the American Fisheries Society 131:537–550.

Collis, K., D. D. Roby, C. W. Thompson, D. E. Lyons, and M. Tirhi. In press. Barges as temporary breeding sites for Caspian terns: assessing potential sites for colony restoration. Wildlife Society Bulletin. (in press)

Cramp, S. [Chief Ed.]. 1985. Handbook of the birds of Europe, the Middle East and North Africa: the birds of the Western Palearctic. Vol. IV: terns to woodpeckers. Oxford University Press, New York, NY

Cuthbert, F. J. 1988. Reproductive success and colony-site tenacity in Caspian terns. Auk 105:339-344.

Cuthbert, F. J., and L. R. Wires. 1999. Caspian tern (Sterna caspia). In A. Poole and F. Gill [Eds.], The birds of North America, No. 403. The Birds of North America, Inc., Philadelphia, PA.

Cuthbert, F. J. 1981. Caspian tern colonies in the Great Lakes: responses to an unpredictable environment. Ph.D. dissertation, University of Minnesota, Duluth, MN.

Ewins, P. J., D. V. Weseloh, R. J. Norstrom, K. Legierse, H. J. Auman, and J. P. Ludwig. 1994. Caspian terns on the Great Lakes: organochlorine contamination, reproduction, diet, and population changes, 1972-1991. Occasional Paper No. 85. Canadian Wildlife Service.

French, R. 1991. A guide to the birds of Trinidad and Tobago. 2nd edition. Comstock Publishing Associates, Cornell University Press, Ithaca, New York.

Finley, W. L. 1907. The grebes of southern Oregon. Condor 9:97-101.

Garrett, K., and J. Dunn. 1981. Birds of southern California: status and distribution. Los Angeles Audubon Society, Los Angeles, CA.

Gibson, D. D., and B. Kessel. 1992. Seventy-four new avian taxa documented in Alaska 1976-1991. Condor 94:456-467.

Gill, R. E., Jr. 1976. Notes on the foraging of nesting Caspian terns Hydroprogne caspia (Pallas). California Fish and Game 62:155.

Gill, R.E. Jr. and L.R. Mewaldt. 1983. Pacific coast Caspian terns: dynamics of an expanding population. The Auk 100:369-381

Gilligan, J., M. Smith, D. Rodgers, and A. Contreras [Eds.]. 1994. Birds of Oregon: status and distribution. Cinclus Publications, McMinnville, Oregon.

Grasman, K. A., G. A. Fox, P. F. Scanlon, and J. P. Ludwig. 1996. Organochlorine-associated immunosuppression in prefledgling Caspian terns and Herring Gulls from the Great Lakes: an ecoepidemiological study. Environmental Health Perspectives 104 (Supplement 4): 829- 842.

Grasman, K. A., P. F. Scanlon, and G. A. Fox. 1998. Reproductive and physiological effects of environmental contaminants in fish-eating birds of the Great Lakes: a review of historical tends. Environmental Monitoring and Assessment 53:117-145.

Henny, C. J., L. J. Blus, and R. M. Prouty. 1982. Organochlorine residues and shell thinning in Oregon seabird eggs. Murrelet 63:15-21.

Harrison, C.S. 1984. Terns family Laridae. Pp. 146-160 in D. Haley, D. ed. Seabirds of eastern North Pacific and Arctic waters. Pacific Search Press. Seattle, WA. 214 pp.

Hilty, S. L., and W. L. Brown. 1986. A guide to the birds of Columbia. Princeton University Press, Princeton, NJ.

Howell, S. N. G., and S. Webb. 1995. A guide to the birds of Mexico and northern Central America. Oxford University Press, New York, NY.

Imhof, T. A. 1976. Alabama birds. Second edition. University of Alabama Press, University, Alabama.

Keane, K. 1998. Breeding biology of the California Least Tern in the Los Angeles Harbor, 1998 breeding season. Unpublished report prepared for the Port of Los Angeles, Environmental Management Division, under contract with the Port of Los Angeles, Agreement No. 1993.

Klinger, D. 1997. Newcastle disease in Salton Sea cormorants, press release. US Fish and Wildlife Service, Region 1, 911 N.E. 11 th Avenue, Portland, Oregon 97232-4181.

Koonz, W. H. 1982. Vandalism in a Manitoba Caspian tern colony. Blue Jay 40:48-49.

Kress, S. W. 2000. Colony site management techniques. Draft (24 October 2000) Issue Report in Managers' Toolbox section of North American Waterbird Conservation Plan website (http:// www.nacwcp.org/plan/toolbox.html).

Kushlan, J. A., M. J. Steinkamp, K. Parsons, J. Capp, M. Acosta Cruz, M. Coulter, I. Davidson, L. Dickson, N. Edelson, R. Elliot, R. M. Erwin, S. Hatch, S. Kress, R. Milko, S. Miller, K. Mills, R. Paul, R. Phillips, J. E. Saliva, B. Sydeman, J. Trapp, J. Wheeler, and K. Wohl. 2002. Waterbirds of the Americas. The North American waterbird conservation plan, version 1. Waterbirds for the Americas Initiative, Washington, DC.

L'arrivee, L., and H. Blokpoel. 1988. Seasonal distribution and site fidelity of Great Lakes Caspian terns. Colonial Waterbirds 11:202-214.

Lampman, K. P., M. E. Taylor, and H. Blokpoel. 1996. Caspian terns (Sterna caspia) breed successfully on a nesting raft. Colonial Waterbirds 19:135-138.

Lock, A. R. 1993. Tern population trends in Atlantic Canada. Osprey 24:60-61.

Lowery, G. H., JR. 1974. Louisiana Birds. Louisiana State University Press, Baton Rouge, Louisiana.

Ludwig, J. P. 1942. Migration of Caspian terns banded in the Great Lakes area. Bird-Banding 13:1-9.

Ludwig, J. P. 1965. Biology and structure of the Caspian tern (Hydroprogne caspia) population of the Great Lakes from 1896-1964. Bird-Banding 36:217-233.

Ludwig, J. P., H. J. Auman, H. Kurita, M. E. Ludwig, and L. M. Campbell, J. P. Giesy, D. E. Tillitt, P. J Ones, N. Yamashita, S. Tanabe, and R. Tatsukawa. 1993. Caspian tern reproduction in the Saginaw Bay ecosystem following a 100-year flood event. Journal of Great Lakes Research 19:96-108.

McNair, D. B. 2000. The breeding status of Caspian terns in the southeastern United States (Mississippi to Virginia). Florida Field Naturalist 28:12-21

Mitchel, C. A., and T. W. Custer. 1986. Hatching success of Caspian terns nesting in the lower Laguna Madre, Texas, USA. Colonial Waterbirds 9:86-89.

Molina, K. C. 2001. Breeding populations of Gull-billed and Caspian terns at the Salton Sea, California in 2001. Draft report for Contract No. 101811M438 to US Fish and Wildlife Service, 911 NE 11 th Ave., Portland, Oregon 97232-4181.

Neuman, J., and H. Blokpoel. 1997. Great Lakes fact sheet: the terns of the Canadian Great Lakes. Canadian Wildlife Service, Environment Canada, Downsview, ON.

Nisbet, I. C. T. 2000. Commentary: disturbance, habituation, and management of waterbird colonies. Waterbirds 23:312-332.

NHI (Northwest Habitat Institute). 2003. Interactive biodiversity information system.

Oberholser, H. C. 1974. The bird life of Texas. Vol. 1. University of Texas Press, Austin, Texas.

Ohlendorf, H. M., T. W. Custer, R. W. Lowe, M. Rigney, and E. Cromartie. 1988. Organochlorines and mercury in eggs of coastal terns and herons in California, USA. Colonial Waterbirds 11:85-94.

Ohlendorf, H. M., F. C. Schaffner, T. W Custer, and C. J. Stafford. 1985. Reproduction and organochlorine contaminants in terns at San Diego Bay. Colonial Waterbirds 8:42-53.

Olsen, K. M., and H. Larsson. 1995. Terns of Europe and North America. Princeton University Press, Princeton, NJ.

Parkin, J. 1998. Ecology of breeding Caspian terns (Sterna caspia) in Elkhorn Slough, California. M.S. thesis, San Jose State University, San Jose, CA.

Pekarik, C. A., N. Nicassio, H. Blokpoel, D. V. Weseloh, J. Hall, S. Fink, C. Anderson, and J. S. Quinn. 1997. Management of colonial waterbirds nesting in Hamilton Harbour: the first two years of colonization of artificial islands and population trends. Technical Report Series No. 287. Canadian Wildlife Service (Ontario Region), Environment Canada, Downsview, ON.

Penland, S. 1976. The natural history and current status of the Caspian tern (Hydroprogne caspia) in Washington state. Master's thesis, University of Puget Sound, Tacoma, WA.

Penland, S. 1981. Natural history of the Caspian tern in Grays Harbor, Washington. Murrelet 62:66-72.

Penland, S. 1982. Distribution and status of the Caspian tern in Washington State. Murrelet 63:73- 79.

Peterjohn, B. G. 2001. The birds of Ohio. Wooster Book Company, Wooster, OH.

Price, J., S. Droege, and A. Price. 1995. The summer atlas of North American birds. Academic Press, New York, NY

Pyle, P., and R. P. Henderson. 1991. The birds of Southeast Farallon Island: occurrence and seasonal distribution of migratory species. Western Birds 22:41-84.

Quinn, J. S. 1984. Egg predation reduced by nest covers during researcher activities in a Caspian tern colony. Colonial Waterbirds 7:149-151

Quinn, J. S., R. D. Morris, H. Blokpoel, D. V. Weseloh, and P. J. Ewins. 1996. Design and management of bird nesting habitat: tactics for conserving colonial waterbird biodiversity on artificial islands in Hamilton Harbour, Ontario. Canadian Journal of Fisheries and Aquatic Sciences 53 (Supplement 1): 45-57.

Quinn, J. S., and J. Sirdevan. 1998. Experimental measurement of nesting substrate preference in Caspian terns, Sterna caspia, and the successful colonisation of human constructed islands. Biological Conservation 85:63-68

Raffaele, H., J. Wiley, O. Garrido, A. Keith, and J. Raffaele. 1998. A guide to the birds of the West Indies. Princeton University Press, Princeton, NJ.

Ridgley, R. S., and J. A. Gwynne, Jr. 1989. A guide to the birds of Panama with Costa Rica, Nicaragua, and Honduras. 2nd edition. Princeton University Press, Princeton, NJ.

Ridgley, R. S., and P. J. Greenfield. 2001. The birds of Ecuador. Vol. 1: status, distribution, and taxonomy. Comstock Publishing Associates, Cornell University Press, Ithaca, NY.

Roby, D. D., D. P. Craig, K. Collis, and S. L. Adamany. 1998. Avian predation on juvenile salmonids in the lower Columbia River. Unpublished 1997 annual report to the Bonneville Power Administration and US Army Corp of Engineers, Portland, Oregon.

Roby, D. D., K. Collis, D. E. Lyons, D. P. Craig, J. Y. Adkins, A. M. Myers, and R. M. Suryan. 2002. Effects of colony relocation on diet and productivity of Caspian terns. Journal of Wildlife Management 66:662-673.

Root, T. 1988. Atlas of wintering North American birds. University of Chicago Press, Chicago, IL.

Ryan, T. P. 2000. Caspian tern (Sterna caspia), pp. 355-359. In P. R. Olofson [ED.], Goals Project. Baylands ecosystem species and community profiles: life histories and environmental requirements of key plants, fish, and wildlife. Prepared by the San Francisco Bay Area Wetlands Ecosystem Goals Project. San Francisco Bay Regional Water Quality Control Board, Oakland, CA

Sauer, J. R., J. E. Hines, and J. Fallon. 2001. The North American Breeding Bird Survey, results and analysis 1966-2000. Version 2001.2 (http://www.mbr.nbs.gov/bbs/bbs.html). USGS Patuxent Wildlife Research Center, Laurel, MD

Setmire, J. G., J. C. Wolfe, and R. K. Stroud. 1990. Reconnaissance investigation of water quality, bottom sediment, and biota associated with irrigation drainage in the Salton Sea area, California, 1986-87. US Geological Survey Water-Resources Investigations Report 89- 4102. US Geological Survey, Federal Bldg., Rm. W-2233, 2800 Cottage Way, Sacramento, CA.

Setmire, J. G., R. A. Schroeder, J. N. Densmore, S. L. Goodbred, D. J. Audet, and W. R. Radke. 1993. Detailed study of water quality, bottom sediment, and biota associated with irrigation drainage in the Salton Sea area, California, 1988-90. US Geological Survey Water-Resources Investigations Report 93-4014. US Geological Survey, Federal Bldg., Rm. W-2233, 2800 Cottage Way, Sacramento, CA.

Shugart, G. W., and M. Tirhi. 2001. Nesting by Caspian terns in Lower Puget Sound, Washington during 1999. Northwestern Naturalist 82:32-35.

Shugart, G. W., W. C. Scharf, and F. J. Cuthbert. 1978. Status and reproductive success of the Caspian tern (Sterna caspia) in the US Great Lakes. Proceedings Conference of Colonial Waterbird Group 2:146-156.

Sibley, D. 1993. Birds of Cape May. New Jersey Audubon Society, Cape May Point, NJ.

Smith, J. L., and D. R. Mudd. 1978. Food of the Caspian tern in Grays Harbor, Washington. Murrelet 59:105-106.

Smith, M. R., P. W. Mattocks, Jr., and K. M. Cassidy. 1997. Breeding birds of Washington state: location data and predicted distributions. Seattle Audubon Society Publications in Zoology 1. Vol. 4 in K. M. Cassidy, C. E. Grue, M. R. Smith, and K. M. Dvornich [EDS.]. Washington state gap analysis final report.

Spendelow, J. A., and S. R. Patton. 1988. National atlas of coastal waterbird colonies in the contiguous United States: 1976-1982. US Fish and Wildlife Service Biological Report 88 (5). US Fish and Wildlife Service, Washington, DC.

Stevenson, H. M., and B. H. Anderson. 1994. The birdlife of Florida. University Press of Florida, Gainesville, FL.

Stiles, F. G., and A. F. Skutch. 1989. A guide to the birds of Costa Rica. Cornell University Press, Ithaca, NY.

Struger, J. , and D. V. Weseloh. 1985. Great Lakes Caspian terns: egg contaminants and biological implications. Colonial Waterbirds 8:142-149.

Thompson, C. W., E. R. Donelan, M. M. Lance, and A. E. Edwards. 2002. Diet of Caspian terns in Commencement Bay, Washington. Waterbirds 25:78-85.

Titus, J. G. 1991. Greenhouse effect and coastal wetland policy. Environmental Management 15:39-59.

US Army Corps of Engineers. 2001. Caspian tern relocation FY 2001-2002 management plan and pile dike modification to discourage cormorant use, lower Columbia River, Oregon and Washington. Environmental assessment and finding of no significant impact. US Army Corps of Engineers, Portland, Oregon.

Vermeer, K. 1972. Comparison of clutch initiation of Caspian and Common terns at Lake Winnipeg. Blue Jay 30:218-220.

Weimerskirch. H. 2002 Seabird Demography and Its Relationship with the Marine Environment. Pages 115-135 in Biology of Marine Birds, E. A. Schreiber and J. Burger, [EDS.]. CRC Press, Boca Raton, Florida.

White, G. C., and K. P. Burnham. 1999. Program MARK: survival estimation from populations of marked animals. Bird Study 46 Supplement:120-138.

Wires, L. R., and F. J. Cuthbert. 2000. Trends in Caspian tern numbers and distribution in North America: a review. Waterbirds 23:388-404.

Zeranski, J. D., and T. R. Baptist. 1990. Connecticut birds. University Press of New England, Hanover, NH

16.0 COLUMBIAN WHITE-TAILED DEER (Odocoileus virginianus leucurus)

16.1 Introduction

The Columbian white-tailed deer (*Odocoileus virginianus leucurus*) is one of 38 recognized subspecies of *O. virginianus*. Columbian white-tailed deer is one of the largest terrestrial mammals associated with the Columbia River estuary (NPPC 2002). Columbian white-tailed deer are prevalent in the upper estuary and along the river corridor. Low-lying mainland areas and islands in and along the Columbia River from about Skamakowa, Washington, to Port Westward, Oregon are the preferred habitats of the Columbian white-tailed deer.

The Columbian white-tailed deer, a subspecies of the white-tailed deer, is on the Endangered Species List. It is classified as endangered in Washington and Oregon. This deer once ranged from Puget Sound to southern Oregon, where it lived in floodplain and riverside habitat. The conversion of much of its homeland to agriculture and unrestricted hunting reduced its numbers to a just a few hundred in the early 20th century. Habitat conversion and losses coupled with the low prdocutivity of the population are the most important threats now to the population. It now lives in a few scattered populations, and its numbers have climbed to approximately 300-500 in the lower Columbia and over 5,000 in the Roseburg area. Recovery goals outline the need to secure additional habitat for population re-introduction (USFWS 1976). The Management Plan chapter of this subbasin plan includes additional information on Columbian white tailed deer.

16.2 Life History & Habitat Requirements

16.2.1 Life History

16.2.2 Diet

Recent studies have indicated the importance of grasses and forbs in the diet of white-tailed deer in North America (Allen 1968, Coblentz 1970, Segelquist *et al.* 1972, Sotala and Kirkpatrick 1973, Harder and Peterle 1974, McCaffery *et al.* 1974, Anthony and Smith 1977). Gavin *et al.* (1984) concluded that water foxtail provided forage of high quality and that Columbian whitetails preferred to graze rather than browse.

Whitetails on the Columbian White-Tailed Deer National Wildlife Refuge (CWTDNWR) were observed grazing on forbs and grasses almost exclusively during the early and mid-1970s. Suring (1974) and Suring and Vohs (1979) reported that grazing was detected in 99% of their nearly 18,000 observations of deer feeding. Stomach contents from 32 whitetails collected from all seasons during 1972–77 consisted of grasses (59%), forbs (16%) and browse (25%) (B.B. Davitt personal communication: 1981). Essentially, all browse consumed was nonwoody (such as blackberry leaves). Dublin (1980) concluded that Columbian whitetails on the refuge selected for browse in every season except spring and selected for forbs in all seasons, but selected against grass (relative to its availability) in autumn, winter, and spring. It is possible that at least part of this paradox in describing the food habits of these deer is due to a change in vegetation height, productivity, and availability on the refuge between the early and late 1970s (Gavin 1984).

16.2.3 Reproduction

Rutting activity begins the first week of November and probably reaches a peak during the second week. By the end of the month, reproductive behavior by males decreases noticeably, although some deer are apparently capable of breeding as late as March. This conclusion is based on an observation of twins born sometime in late September–early October in 1974, assuming the gestation period of Columbian whitetails approximates that of eastern white-tailed deer (210 days) (USFWS 1976).

Observations (spring 1975) indicated that the peak of fawning was the second week in June. This correlates well with the observed rutting period of the second week of November, and corroborates a gestation of about 7 months. Available data indicate that nearly all adult females become pregnant and give birth to one or two fawns. However, recruitment into the population, based on fawn:doe ratios of marked females in November, is relatively low. Fawns comprised 21-33% of the November population from 1972–77 (no data for 1973), while yearling and adult males comprised 18-21%. There was no evidence that female fawns were fecund (USFWS 1976).

16.2.4 Home Range

Severinghaus and Cheatum (1956) summarized the literature published prior to 1956 and generalized that seasonal range of an individual whitetail rarely exceeded one mile in diameter; this has been supported generally by studies conducted since that time. Home ranges of whitetails in Texas (Thomas *et al.* 1964, Michael 1965, Alexander 1968) and the Southeast (Marshall and Whittington 1968, Byford 1969, Kammermeyer and Marchinton 1976) seemed most similar to those of Columbian whitetails on the CWTDNWR with respect to size and temporal stability (Gavin *et al.* 1984).

Gavin *et al.* (1984) estimated the home range size among sex-age classes of whitetails on the CWTDNWR mainland and found that the mean home range size for females was 391.6 acres; for males, the mean area of home ranges was 475 acres. Home ranges of males tended to increase in size as males became older, but there was no significant trend with age among females. There was no apparent relationship between the geographic location or size of a marked female's (≥ 3.5 years old) home range and her success in recruiting fawns.

In Oregon, Smith (1985) found that the average home range size was 109 acres for does and 116.3 acres for bucks in the Roseburg area.

Observation of marked deer on the CWTDNWR mainland indicated that individual whitetails had the same home ranges in successive years (Gavin 1979). The average home range was 391.5 acres for does and 474.7 for bucks. The area traveled by a deer in any 24-hour period, however, was considerably smaller than these averages. No movement by marked deer off the refuge was ever observed (Gavin 1984).

16.2.5 Migration

The Columbian white-tailed deer is a non- migratory species that exists in the historic floodplain areas of the lower Columbia River from Longview, Washington, to the mouth of the Columbia River.

16.2.6 Mortality

On the CWTDNWR, Gavin *et al.* (1984) found that the oldest ages at death observed for females and males coupled with the tertiary sex ratio of 3 females:1 male strongly indicated that annual mortality among yearling and adult males was about twice as high as for yearling and adult females (Figure 11-45). Estimation of mortality rates for marked males and females also indicated a higher rate of mortality for males. Gavin *et al.* (1984) summarized the relative importance of proximate causes of mortality of whitetails on the CWTDNWR in Table 11-26.

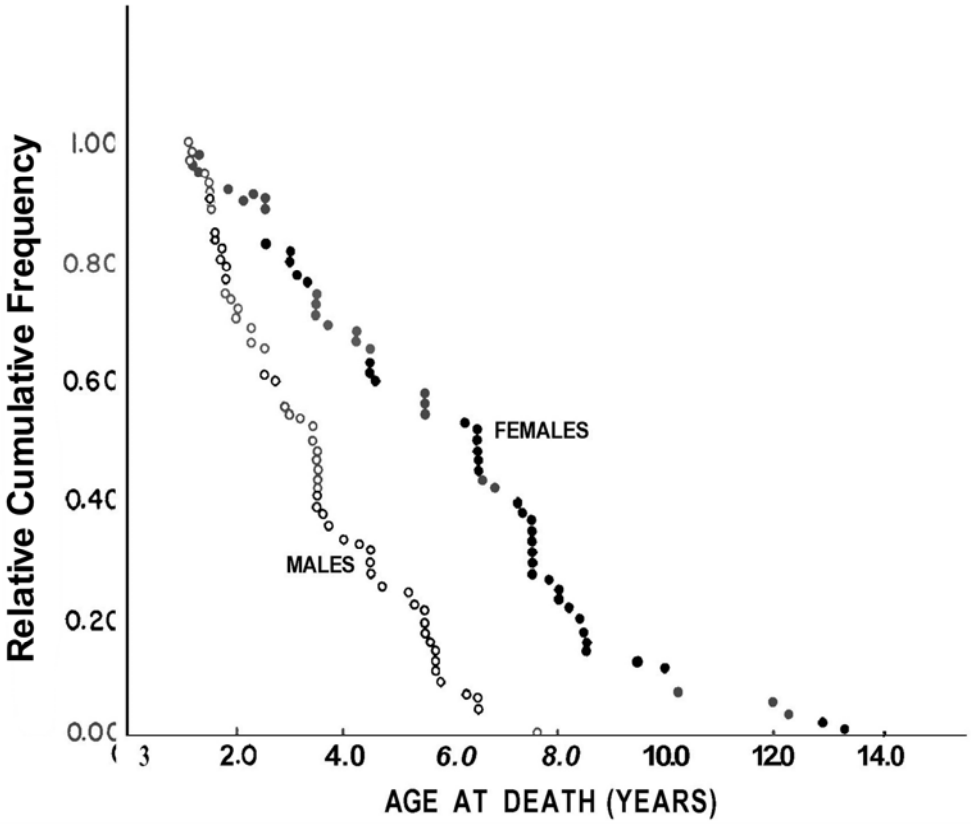

Figure 11-45. Relative cumulative frequency of ages at death for males and females > 1 year old at death on the CWTDNWR (Gavin *et al.* 1984)

Table 11-26. Proximate causes of mortality of white-tailed deer on the CWTDNWR mainland during June 1974-December 1977 (Gavin *et al.* 1984)

	# dead			# with symptoms of necrobacillosis
Cause of death	**Males**	**Females**	**Fawns**	
Automobile	5	3	0	1
Capture attempt	5	4	1	5
Coyote	0	0	9	0
Dog	5	0	0	4
Drowning	0	2	1	2
Fence	1	0	1	0
Necrobacillosis (bacterial)	1	1	2	4
Nutritional stress	9	3	0	6
Poached	6	2	0	4
Unknown	26	28	40	23
Total	*58*	*43*	*54*	*49*

Gavin *et al.* (1984) further concluded that the temporal distribution of natural mortalities of yearlings and adults in this population suggested that mortality of these age classes resulted ultimately from the activities and stress associated with reproduction (Table 11-27). For males,

natural mortality was heaviest after peak activity in rutting (November). At least 22 yearling and adult males died during November–January (1974-76), nearly twice as many male deaths as any other 3-month period.

Table 11-27. Temporal distribution of natural mortalities (plus road kills) of white-tailed deer on CWTDNWR mainland, June 1974–December 1977 (Gavin *et al.* 1984)

	Nov-Jan	Feb-Apr	May-July[a]	Aug-Oct
Fawns	6	3	6	8
Adult and yearling males	22	13	6	9
Adult and yearling females	6	4	9	15
Total	*34*	*20*	*21*	*32*

[a] No fawn mortahties were found in May

Because white-tailed fawns are not fully weaned until at least 3 months old (Moen 1973:144) and energy requirements of the female are greatest at the peak of lactation (Moen 1973:362), Columbian whitetail females that were successful in raising fawns were probably under greatest physiological stress in late summer-early autumn. Females whose fawns failed to survive after birth would have been under peak stress at late gestation or parturition in late May or June.

Klein and Olson (1960) found higher natural mortality among males than females in a lightly hunted population of black-tailed deer in Alaska and associated this with an unbalanced sex ratio favoring females. Flook (1970), who studied differential sex ratios in elk in Canada, concluded that nonhunting mortality of males older than yearlings contributed to ratios heavy to females.

Mortality rates of white-tailed deer fawns tend to be high in unhunted populations. Cook *et al.* (1971) found a mean annual mortality rate of 71.5% from birth to 3 months of age during a 2-year study of radio-marked fawns in Texas (Gavin *et al.* 1984). White (1973:467) estimated a 60% mortality rate of fawns during summer on the Aransas National Wildlife Refuge in Texas. Hunted populations of whitetails generally have fawn mortality rates less than half as high as those from the unhunted populations (O'Pezio 1978:2).

Fawn mortality at the CWTDNWR in the early 1990s was believed to be limiting the population growth. Studies were undertaken in 1996 and 1997 where fawns were radio-collared soon after birth and followed until collar loss or death. In 1996, all 12 collared fawns died within 45 days of capture. Coyote control the next spring removed nine coyotes from the refuge and that year, three of the 17 radio-collared fawns were killed by coyotes (USFWS 1997). Public concern over the trapping of coyotes has stopped the program and fawn recruitment is now low (Miller, pers. comm.).

16.2.7 Habitat Requirements

O'Neil *et al.* (2001) found that the Oregon habitat type with which Columbian white-tailed deer is most closely associated is westside oak within 200 meters of a stream or river (Table 11-28).

Table 11-28. Habitat types with which Columbian white-tailed deer is associated (O'Neil *et al.* 2001)

Habitat Type	Association	Activities	Confidence	Comments
Westside lowlands conifer-hardwood forest	Generally associated	Feeds & breeds	High	None noted

Westside grasslands	Generally associated	Feeds & breeds	High	None noted
Agriculture, pastures, & mixed environs	Generally associated	Feeds & breeds	High	None noted
Westside oak & dry douglas-fir forest & woodlands	Closely associated	Feeds & breeds	High	Strong association with oak within 200m of a stream or river.
Urban & mixed environs	Generally associated	Feeds & breeds	High	None noted
Herbaceous wetlands	Generally associated	Feeds	High	None noted
Westside riparian-wetlands	Generally associated	Feeds & breeds	High	None noted
Southwest Oregon mixed conifer-hardwood forest	Generally associated	Feeds & breeds	High	None noted

The relative preference of vegetative communities by Columbian whitetails on the CWTDNWR mainland was documented by Suring (1974) and Suring and Vohs (1979). The study identified 12 different plant communities and concluded that Columbian whitetail use was greatest in communities that provided both forage and cover (USFWS 1976). Plant communities on the refuge that provided cover taller than 70 cm in the vicinity of forage were used more frequently than communities that provided cover or forage alone (Suring and Vohs 1979). Deer showed a preference for the park forest community—especially in the fall, winter, and spring. The primary activity in the park forest was feeding (66% of the observations), followed by resting (22%), and movement (12%) (USFWS 1976). Other plant communities that received high whitetail deer use were open canopy forest, sparse rush, and dense thistle. Open canopy forest or dense thistle (*Cirsium arvense*) communities were preferred to closed canopy forest or improved pasture, for example (Gavin *et al.* 1984). Higher percentages of deer were observed resting and moving in the forest than in non-forest communities. The high frequency of resting behavior in forest communities is probably related to the thermal protection of woody cover. O'Neil *et al.* (2001) found that Columbian white-tailed deer are generally associated with certain forest structural conditions for feeding and breeding (Table 11-29).

In general, browse is chosen in summer, fall, and winter while forbs are most heavily utilized in spring, summer, and early fall. Grasses are not preferred at any time of the year but are eaten in proportion to their availability only in the early spring (Dublin 1980). Heavy use of forbs occurs as they emerge in the spring and throughout the summer. O'Neil *et al.* (2001) summarized Columbian white-tailed deer associations with grass/scrubland structural conditions in

Table 11-30.

Table 11-29. Forest structural conditions with which Columbian white-tailed deer is associated (O'Neil *et al.* 2001)

Structural Condition	Activity	Association	Confidence	Comments
Grass/forb-open	Feeds	Generally associated	High	Predominately feeds in this structural condition.
Small tree-single story-closed	Feeds & breeds	Generally associated	High	May feed & breed in this structural condition. Forested structural conditions also used for cover.
Medium tree-single story-open	Feeds & breeds	Generally associated	High	May feed & breed in this structural condition. Forested structural conditions also used for cover.
Medium tree-single story-moderate	Feeds & breeds	Generally associated	High	May feed & breed in this structural condition. Forested structural conditions also used for cover.
Medium tree-single story-closed	Feeds & breeds	Generally associated	High	May feed & breed in this structural condition. Forested structural conditions also used for cover.
Small tree-multi-story-open	Feeds & breeds	Generally associated	High	May feed & breed in this structural condition. Forested structural conditions also used for cover.
Small tree-multi-story-moderate	Feeds & breeds	Generally associated	High	May feed & breed in this structural condition. Forested structural conditions also used for cover.
Small tree-multi-story-closed	Feeds & breeds	Generally associated	High	May feed & breed in this structural condition. Forested structural conditions also used for cover.
Grass/forb-closed	Feeds	Generally associated	High	Predominately feeds in this structural condition.
Medium tree-multi-story-open	Feeds & breeds	Generally associated	High	May feed & breed in this structural condition. Forested structural conditions also used for cover.
Medium tree-multi-story-moderate	Feeds & breeds	Generally associated	High	May feed & breed in this structural condition. Forested structural conditions also used for cover.
Medium tree-multi-story-closed	Feeds & breeds	Generally associated	High	May feed & breed in this structural condition. Forested structural conditions also used for cover.
Shrub/seedling-open	Feeds & breeds	Generally associated	High	May feed & breed in this structural condition. Forested structural conditions also used for cover.
Shrub/seedling-closed	Feeds & breeds	Generally associated	High	May feed & breed in this structural condition. Forested structural conditions also used for cover.
Sapling/pole-open	Feeds & breeds	Generally associated	High	May feed & breed in this structural condition. Forested structural conditions also used for cover.
Sapling/pole-moderate	Feeds & breeds	Generally associated	High	May feed & breed in this structural condition. Forested structural conditions also used for cover.

Structural Condition	Activity	Association	Confidence	Comments
Sapling/pole-closed	Feeds & breeds	Generally associated	High	May feed & breed in this structural condition. Forested structural conditions also used for cover.
Small tree-single story-open	Feeds & breeds	Generally associated	High	May feed & breed in this structural condition. Forested structural conditions also used for cover.
Small tree-single story-moderate	Feeds & breeds	Generally associated	High	May feed & breed in this structural condition. Forested structural conditions also used for cover.

Table 11-30. Shrub/grassland structural conditions with which Columbian white-tailed deer is associated (O'Neil *et al.* 2001)

Structural Condition	Activity	Association	Confidence	Comments
Grass/forb-open	Feeds & breeds	Generally associated	High	May feed & breed in this structural condition.
Medium shrub-open shrub overstory-mature	Feeds & breeds	Generally associated	High	May feed & breed in this structural condition. Also used for cover.
Medium shrub-open shrub overstory-old	Feeds & breeds	Generally associated	High	May feed & breed in this structural condition. Also used for cover.
Medium shrub-closed shrub overstory-seedling/young	Feeds & breeds	Generally associated	High	May feed & breed in this structural condition. Also used for cover.
Medium shrub-closed shrub overstory-mature	Feeds & breeds	Generally associated	High	May feed & breed in this structural condition. Also used for cover.
Medium shrub-closed shrub overstory-old	Feeds & breeds	Generally associated	High	May feed & breed in this structural condition. Also used for cover.
Tall shrub-open shrub overstory-seedling/young	Feeds & breeds	Generally associated	High	May feed & breed in this structural condition. Also used for cover.
Tall shrub-open shrub overstory-mature	Feeds & breeds	Generally associated	High	May feed & breed in this structural condition. Also used for cover.
Tall shrub-open shrub overstory-old	Feeds & breeds	Generally associated	High	May feed & breed in this structural condition. Also used for cover.
Tall shrub-closed shrub overstory-seedling/young	Feeds & breeds	Generally associated	High	May feed & breed in this structural condition. Also used for cover.
Tall shrub-closed shrub overstory-mature	Feeds & breeds	Generally associated	High	May feed & breed in this structural condition. Also used for cover.
Grass/forb-closed	Feeds & breeds	Generally associated	High	May feed & breed in this structural condition.
Tall shrub-closed shrub overstory-old	Feeds & breeds	Generally associated	High	May feed & breed in this structural condition. Also used for cover.
Low shrub-open shrub overstory-seedling/young	Feeds & breeds	Generally associated	High	May feed & breed in this structural condition.
Low shrub-open shrub overstory-mature	Feeds & breeds	Generally associated	High	May feed & breed in this structural condition.
Low shrub-open shrub overstory-old	Feeds & breeds	Generally associated	High	May feed & breed in this structural condition.
Low shrub-closed shrub overstory-seedling/young	Feeds & breeds	Generally associated	High	May feed & breed in this structural condition.
Low shrub-closed shrub overstory-mature	Feeds & breeds	Generally associated	High	May feed & breed in this structural condition.
Low shrub-closed shrub overstory-old	Feeds & breeds	Generally associated	High	May feed & breed in this structural condition.
Medium shrub-open shrub overstory-seedling/young	Feeds & breeds	Generally associated	High	May feed & breed in this structural condition. Also used for cover.

16.3 Population & Distribution

16.3.1 Population

Population declines led to the classification in 1967 of Columbian white-tailed deer as endangered under the ESA (32 FR 4001). The subspecies was automatically included in the lists of threatened and endangered species when the ESA was authorized in 1973 (16 US C. 1531 *et seq.*). Prior to 1977, only the Columbia River population was listed as endangered since the Douglas County population was considered by Oregon to be a black-tailed deer (*Odocoileus hemionus columbiana*) or a hybrid between the black-tailed deer and the whitetail. In 1978, Oregon recognized the white-tailed deer population in Douglas County as the Columbian white-tailed deer and prohibited hunting the species in that county (ODFW 1995) (WDOT 2001).

Today, these are the only two populations of any consequence west of the Cascades—the one along the lower Columbia River and the second near Roseburg, Oregon (NPPC 2002). Approximately 300-400 whitetails live in four major and one minor subpopulations along the lower river in Oregon and Washington from Wallace Island (RM 50) downstream to Karlson Island (RM 32). Each subpopulation is separated from the next by a main river channel or patches of unfavorable habitat that limit consistent interchange. The largest subpopulation occurs on the Washington mainland near Cathlamet. Establishment of the CWTDNWR in 1972 secured about 4,800 acres of this prime habitat. The refuge population on the Washington mainland has been declining since 1977.

16.3.2 Washington

The population on the 1,952-acre mainland portion of the CWTDNWR was estimated at 200-230 during the winter of 1972–73 (Suring 1974). This was an average density of 65.6-75.4 deer/mi^2. Gavin (1979) conservatively estimated the population in the Novembers of 1974, 1975, 1976, and 1977 to be 214, 180, 164, and 202, using a mark-recapture technique (Schnabel). The November–December population during 1978, 1979, and 1980 was estimated at 212, 191, and 159, respectively (Columbian White-tailed Deer Recovery Team 1982). Population estimates for Columbian whitetails on off-refuge islands in the Columbia River near the refuge include 50-75 for Puget Island, 70-80 for Wallace Island-Westport, and 8-12 for Karlson Island (Columbian White-tailed Deer Recovery Team 1982).

Today, lower Columbian whitetails comprise five herds: Tenasillahe Island reserve, the CWTDNWR (mainland), Puget Island, Westport, and Wallace Island. Table 11-31 summarizes herd composition and population survey information for the mainland, Puget Island, Tenasillahe Island, and Westport herds.

The Columbian whitetail throve under the protection of the refuges and in 1995, was even a candidate for downlisting. However, in February of 1996, both Tenasillahe Island and the mainland deer refuge experienced severe flooding. At the height of the floods, when 2 to 3 feet of water inundated the refuge mainland and 6 inches to a foot covered Tenasillahe Island, more than 75% of the deer population was estimated to have left the refuge seeking higher ground. Deer populations before the flood were estimated at between 115 and 120 on the mainland and more than 200 on Tenasillahe Island. After the flood, biologists estimated a population of 60 deer on the mainland unit and 100 deer on 2,000-acre Tenasillahe Island in the Columbia River. The unaccounted-for deer are presumed to have died (USFWS 1996).

Table 11-31. Deer counts and fawn:doe ratios by subpopulation: 1985–2002*

Mainland		
Year	Deer Count	Fawn:Doe Ratio
1985	208	62
1986	216	43
1987	227	34
1988	173	14
1989	158	29
1990	146	30
1991	118	21
1992	117	28
1993	73	11
1994	49	1
1995	47	14
1996	37	16
1997	52	61
1998	53	43
1999	26	15
2000	44	34
2001	38	49
2002	44	25

Puget Island		
Year	Deer Count	Fawn:Doe Ratio
1985	143	40
1986	129	40
1987	122	59
1988	135	53
1989	135	40
1990	104	55
1991	84	38
1992	100	58
1993	82	48
1994	88	55
1995	133	47
1996		
1997		
1998		
1999	60	45
2000	58	70
2001	48	49
2002	39	40

Tenasillahe		
Year	Deer Count	Fawn:Doe Ratio
1985		
1986	13	27
1987	22	38
1988	25	48
1989	27	43
1990	35	67
1991	41	55
1992	55	67
1993	66	47
1994	71	52
1995	76	53
1996		
1997		
1998		
1999	38	6
2000	32	8
2001	30	18
2002	11	0

Westport		
Year	Deer Count	Fawn:Doe Ratio
1985	54	40
1986	53	40
1987	66	57
1988	53	66
1989	57	29
1990	61	56
1991	56	30
1992	69	58
1993	54	42
1994	100	57
1995	91	23
1996		
1997		
1998		
1999	45	11
2000	28	23
2001	36	39
2002	36	29

* Claskanie Flats also had deer but only in 2002; 11 deer were counted with a fawn:doe ratio of 84.

Several recent attempts to re-introduce Columbian white-tailed deer have taken place in the Lower Columbia region. Twelve deer were transplanted to Fisher and Hump Islands in the spring of 2003(Miller, pers. comm.).

16.3.3 Oregon

From 1928–52, whitetails found northeast of Roseburg, Oregon, in an area containing approximately 30.5 mi^2 were considered by ODFW part of the refuge population (Gavin 1984). Hunting was prohibited. Crews (1939) estimated the number of whitetails in this high-density area at 200-300 in 1938. This refuge was dissolved in 1952, and hunting was resumed. In 1970, ODFW estimated that 450-500 whitetails existed in the old refuge area, at a density of 14.8-16.3 deer/mi^2 (Smith 1985). In a detailed study of Roseburg whitetails, Smith (1985) estimated the density in his 6,783-acre study area along the North Umpqua River to be 59-70 deer/mi^2 in 1979–80. He used a mark-recapture technique similar to that used by Gavin (1979) for the Columbia River population.

In 1970, ODFW estimated 450-500 deer and by 1983, the number had increased to about 2,500 (Smith 1985). The population is now estimated to be 5,900-7,900 deer (ODFW 1999). The range also has expanded to an area of approximately 308 mi^2 (ODFW 1995). Approximately 9,586 acres of suitable Douglas County habitat are considered secure on federal, county, and private lands. (For delisting, habitat is considered secure if it is protected by legally binding measures or law from adverse human activities for the foreseeable future.) The current total population is estimated as approximately six times the population size required for downlisting, which greatly reduces the risk to the population. The Douglas County population has met the objectives in the recovery plan, and greatly exceeded the habitat objectives (USFWS 1999).

Deer have been re-introduced into the lower Columbia River in Oregon at Crimms Island and Lord Island near Longview, Washington. Deer from the Crimms Island project have become established in the Willow Grove area near Longview. The deer at Lord Island were released in early 2003 (Miller, pers. comm.).

16.3.4 Distribution

Columbian white-tailed deer were formerly distributed throughout the bottomlands and prairie woodlands of the lower Columbia, Cowlitz, Willamette, and Umpqua River basins in Oregon and southern Washington (Bailey 1936). Early accounts suggested this deer was locally common, particularly in riparian areas along the major rivers (Gavin 1978). The number of deer declined rapidly with the arrival and settlement of pioneers in the fertile river valleys. Conversion of brushy riparian land to agriculture, urbanization, uncontrolled sport and commercial hunting, and perhaps other factors apparently caused the extirpation of this deer over most of its range by the early 1900s (Gavin 1984). Only a small herd of 200-400 animals survived in Clatsop, Columbia, Cowlitz, and Wahkiakum Counties in Washington, along with a disjunct population of unknown size in Douglas County, Oregon. The two populations are geographically separated by about 200 miles of unsuitable or discontinuous habitat (USFWS 1999).

Today, there are only two whitetail populations of any consequence west of the Cascade Mountains. One is located along the lower Columbia River on the CWTDNWR. The other—the Roseburg herd—is located in Douglas County, Oregon (Figure 11-46) (Gavin 1984). Recently, deer have been transplanted into islands in the Columbia River near Longview, Washington. A few scattered deer also exist in the Willow Grove area near Longview. These scattered

populations may form the nucleus for populations to become established in the future (P. Miller, pers.comm.).

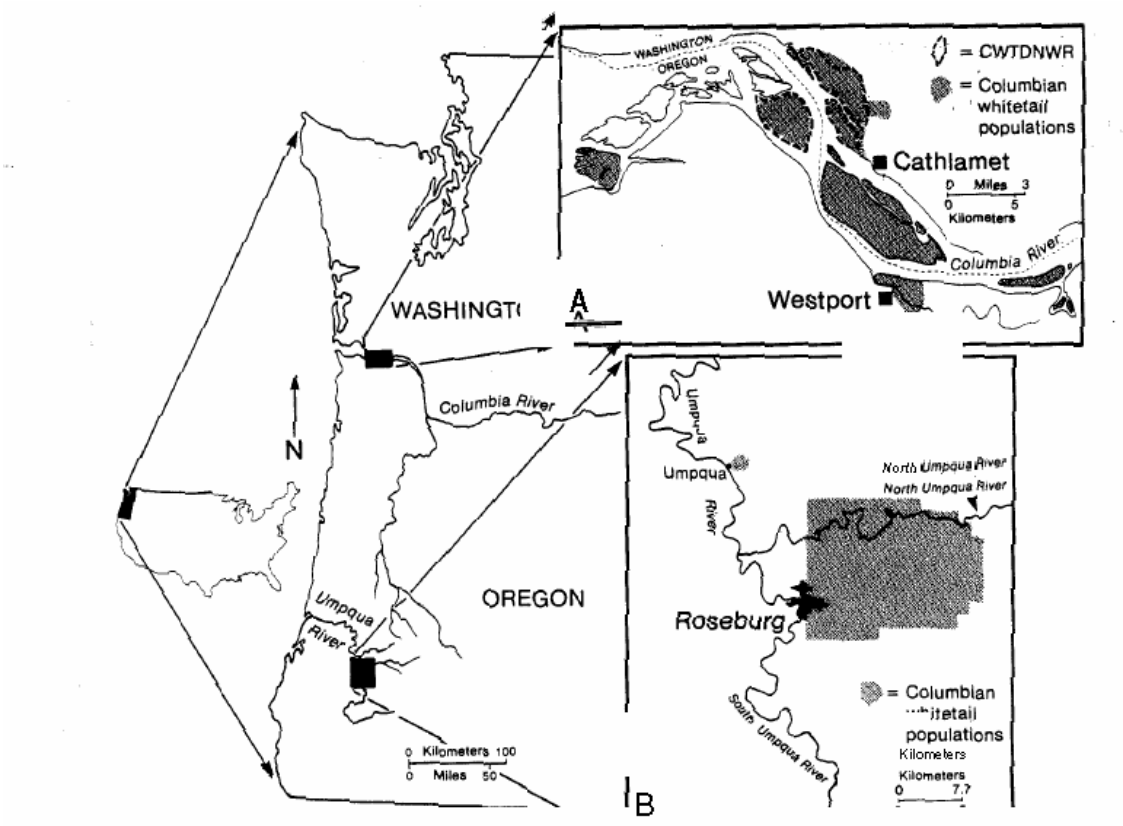

Figure 11-46. Distribution of white-tailed deer in western Washington and Oregon, 1983

16.4 Status & Abundance Trends

16.4.1 Status

Population declines led to classification of Columbian white-tailed deer as endangered in 1967 under the ESA (32 FR 4001). The subspecies was automatically included in the lists of threatened and endangered species when the ESA was authorized in 1973 (16 US C. 1531 *et seq.*). Prior to 1977, only the Columbia River population was listed as endangered since, as mentioned above, the Douglas County population was considered a black-tailed deer or a hybrid. In 1999, USFWS proposed to delist the Columbian white-tailed deer in the entire range. Public concern over delisting caused USFWS to withdraw the proposal. The Roseburg population recently has been proposed for delisting but this has not been adopted by USFWS. The lower Columbia population is not proposed for any listing change at this time (David, pers. comm.).

16.4.2 Trends & Productivity

The lower Columbia River population exhibits a long-term decline. Populations in all the major areas were affected by flooding in 1996 and conversion of pastures and woodlots to homes. Deer counts from the mainland refuge have declined from a mean of 159 from 1985–93 to a mean of 43 from 1994–2002 (Table 11-31).

16.5 Habitat

Columbian white-tailed deer were formerly distributed throughout the bottomlands and prairie woodlands of the lower Columbia, Cowlitz, Willamette, and Umpqua River basins in Oregon and southern Washington (Bailey 1936). This discussion focuses on habitat in the region of the lower Columbia River in Washington.

Extensive losses of habitat have occurred in the lower Columbia and estuary provinces as a result of dredging, filling, diking, and channelization. Figure 11-47 illustrates the status of historic habitat types of the lower Columbia subbasin (IBIS 2003).

The floodplain and lowlands likely were much more heavily forested, with hardwood and perhaps some coniferous riparian species. There were many more lakes, ponds, sloughs, overflow channels, backwaters and wetlands. Openings were likely associated with the wet areas, accreting lands or lands having recently experienced a scouring flood. These openings would have been dynamic in location; they would not have remained stationary in the landscape. Uplands were likely characterized by a coniferous forest. Fish and wildlife were much more abundant and diverse.

Based on the available information and excluding the Columbia River itself, it may not be unreasonable to speculate that the composition of the landscape types at the time of the Lewis and Clark expedition was in the range of:

- 60-70% forest (hardwood, conifer and mixed forest);
- 15-25% openings (meadows, accreting lands, recently scoured lands); and
- 15-25% water and wetlands (lakes, ponds, sloughs, wetlands, streams) (NPPC 2002).

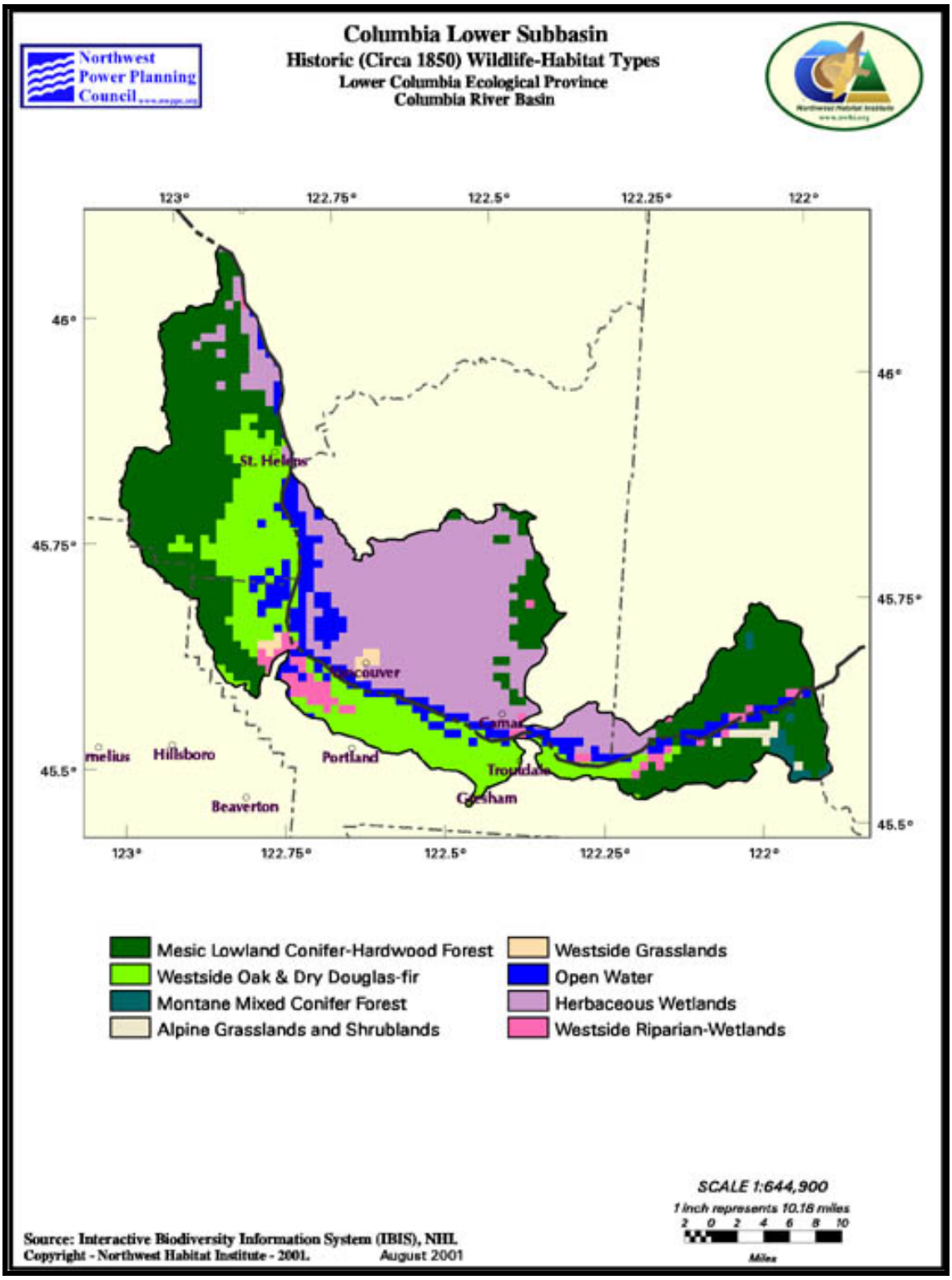

Figure 11-47. Status of historic wildlife habitat types in the Lower Columbia subbasin (IBIS 2003)

Figure 11-48 illustrates the status of current habitat types of the Lower Columbia subbasin (IBIS 2003). Estimates from 1870–1970 indicate that 20,000 acres of tidal swamps (with woody vegetation; 78% of estuary littoral area), 10,000 acres of tidal marshes (with nonwoody vegetation) and 3,000 acres of tidal flats have been lost (NPPC 2002).

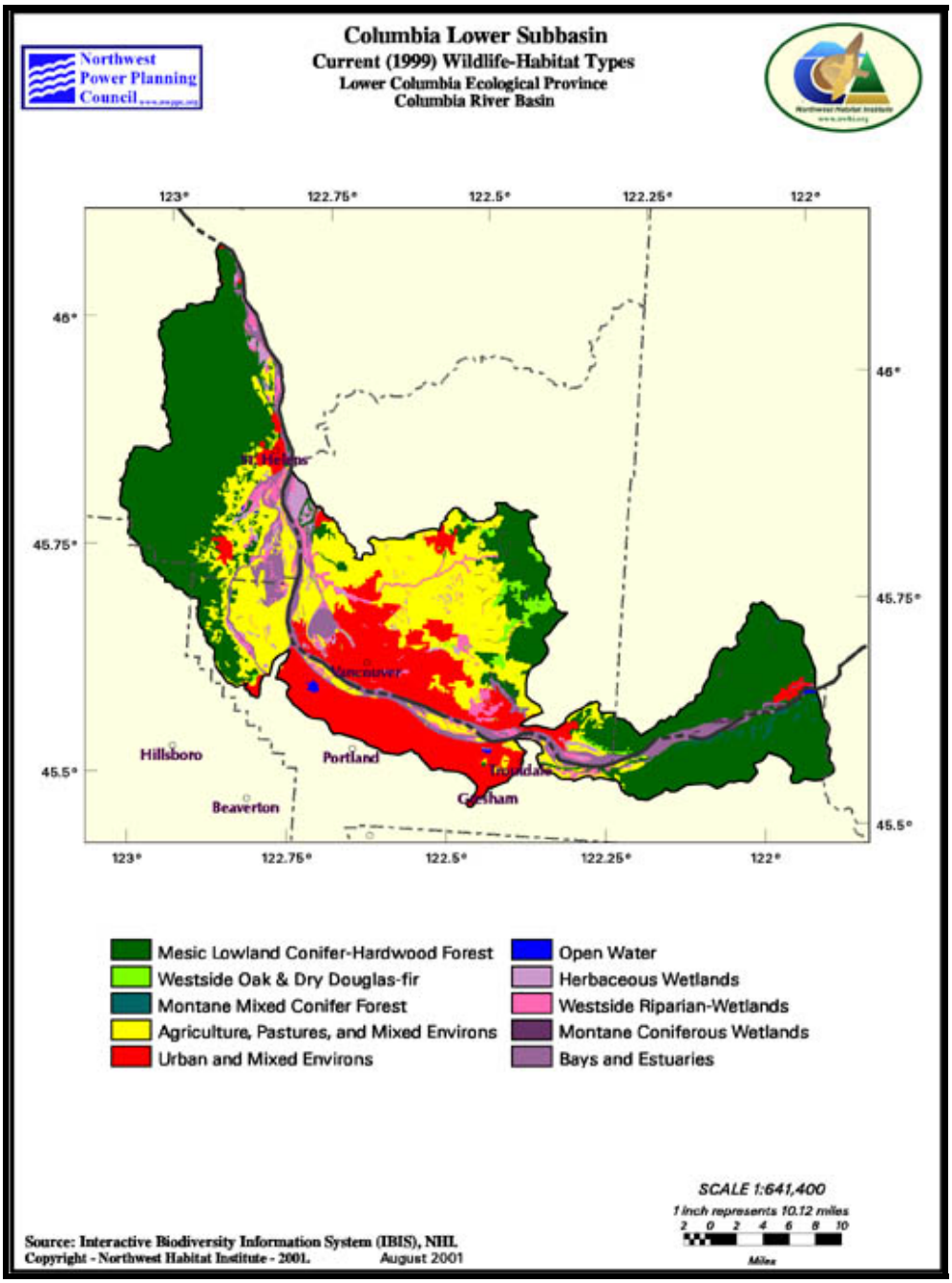

Figure 11-48. Status of current wildlife habitat types of the Lower Columbia subbasin (IBIS 2003)

The Oregon Natural Heritage Program's 1992 inventory determined that the primary tree species on the lower Columbia River floodplain are cottonwood, ash and Pacific willow, and Sitka spruce would have been found in the lower river.

On the Washington side of the Columbia River, the amount of woody cover has changed significantly (Suring 1974). In 1939, 70% of the land now contained in the mainland portion of the CWTDNWR was classified as wooded. In 1972 however, only 17% was classified as wooded; the remainder had been converted to pasture. This reduction of year-round riparian cover is typical on Columbia River and Willamette Valley floodplains. Over most of the region, the acreage left in woodlots is far less than 17% (Gavin 1984).

Native vegetation of the Columbia River tidelands consists of dense, tall shrub or tree community containing Sitka spruce, red-osier dogwood, black cottonwood, red alder and willow (Franklin and Dyrness 1973). Most of the bottomlands have been cleared of trees and brush, and seeded to grasses and forbs that provide feed for beef and dairy cattle. Plants commonly found in the pastures include fescue, orchardgrass, clover, bluegrass, velvetgrass, creeping buttercup and ryegrass. Reed canary grass and water foxtail are common invaders on wet sites. Blackberries, rushes, sedges, roses, American elder and snowberries are common plants utilized as food or cover by deer (Gavin 1984).

Davison considers the tidal spruce community to be the historical habitat of Columbian white-tailed deer for forbs and grass in open pastures, as observed by Suring (1974) and Gavin (1979), and may actually be an adaptation to available habitat rather than on actual feeding preference (USFWS 1976).

16.6 Factors Affecting Population Status

The USFWS (1976) reported that the integrity of the Columbia River population of Columbia white-tailed deer and their habitat is threatened by a variety of factors, including both natural and man-caused phenomena including:

- Degradation of riparian habitats through logging and brush removal (Crews 1939; Scheffer 1940; Gavin 1978)
- Recent interest in development of riparian zones for beef production, cottonwood and alder harvest and for marina development
- Automobile collisions
- Poaching
- Entanglement in barbed wire fences
- Competition with livestock
- Introduction of feral swine on Wallace Island in 1980
- Major flooding
- The inundation of over 1,400 acres for nearly 1.5 years due to a dike failure
- High tides which are a limiting factor on undiked islands of the lower river
- Disease (foot rot) and parasites (stomach worms), two threats common to the Columbia River population
- The potential threat of black-tailed deer to Columbian white-tailed deer by direct competition for available food sources and by hybridization
- Presence of Roosevelt elk on the mainland portion of the CWTDNWR

16.6.1 Availability of habitat

Columbian White-tailed Deer are resident in suitable habitat and show little tendency to wander outside the home range. Preferred habitat in the lower Columbia Subbasin is limiting. Extensive losses of habitat have occurred in the lower Columbia and estuary provinces as a results of dredging, filling, diking, and channelization. The floodplain and lowlands likely were much more heavily forested and historically there were many more lakes, ponds, sloughs, overflow channels, backwaters and wetlands. Between 1850 and 1999, 20,000 acres of tidal swamps (with woody vegetation, 10,000 acres of tidal marshes (with non-woody vegetation), and 3,000 acres of tidal flats have been lost along the lower Columbia River (BPA unpub. data).

Perhaps the greatest single man-caused threat to Columbia White-tailed Deer is the continued degradation of riparian habitats through logging and brush removal. On the mainland, in 1939 70% of the refuge was wooded; in 1972 it was 17% wooded, and there has been little change between 1972 and 2004 (A. Clark, pers. obs.). On private land, most bottomlands have been cleared of trees and brush, and seeded to grasses and forbs that provide feed for beef and dairy cattle. On Puget Island, which is in private ownership, woodlots are being cleared for agriculture and housing, and have decreased from 43% of the island in 1938 to 1% in 1977. On private land in 2004, degradation of riparian habitats through logging and brush removal is continuing.

Columbian White-tailed Deer use pastures less than other habitat types for feeding and reproduction, and there is more pasture and less woody vegetation than is needed by deer for cover and for naturally-occurring forage at the refuge. It is recognized that re-establishment of

woody vegetation is necessary on the refuge, but is difficult to achieve in practice (A. Clark, pers. comm. October 2003), due to browsing pressure from deer and elk.

On the mainland portion of the federal refuge, white-tailed deer are not more common there now than they were in the 1970's, and numbers seem stable at moderate densities (40+/sq mi). For more than three decades, the national wildlife refuge has been managed for deer, without population increase or natural range expansion. It appears as if the long-term carrying capacity of the mainland portion of the refuge has been reached in relation to the types of habitats provided within refuge boundaries, namely a relative abundance of pasture and a relative scarcity of woody cover and browse.

16.6.2 Lack of continuity between suitable habitats

Preferred secure habitat is non-contiguous along the lower Columbia River. By themselves, deer cannot easily pioneer new habitat, because suitable non-occupied habitat is for the most part unavailable adjacent to occupied habitat. Therefore, deer have to be artificially reintroduced for range expansion to occur. However, some deer have moved from island sites to which they had been relocated in 2003, to the Washington mainland at Willow Grove near Longview. Other unoccupied habitat exists along the lower Columbia River, e.g., Vancouver bottomlands, to which deer could be relocated.

Lastly, there is limited suitable habitat to which deer can escape, and survive, when uncommon flooding events occur.

16.6.3 Occasional low productivity:

Fawn:doe ratios have been variable, low in some years, high in others. The data on fawn:doe ratios vis-a-vis predation are inconclusive. The ratio on the refuge mainland was high in 1997 with coyote control, but also high in 1984-85 and 2001 with no coyote control. The fawn:doe ratio has been consistently higher on Puget I. (private land where it is possible that coyotes are better controlled). Fawn production on Tenasillahe I. was satisfactory in the 80's and 90's, but has been low in recent years.

16.6.4 Disease:

The incidence of parasites (liver flukes, stomach worms, etc.) suggests overcrowding and habitat at carrying capacity, but the incidence is considered moderate. Necrobacillosis (foot-rot), found in 1/3 of 155 carcasses examined, has been called probably a major debilitating factor contributing to mortality of adult deer. However, Columbian white-tailed deer are adapted to marsh habitat, and may not be adversely affected by the observed levels of disease and parasites (Al Clark, pers. comm. 1/04).

16.7 Inventory & Assessment of Existing Management Plans

- Columbian White-tailed Deer Recovery Plan.

The Recovery Plan for Columbian whitetails was written by the recovery team, which is composed of members of the USFWS, ODFW, WDFW, and OSU faculty. The plan outlines steps toward creation of three stable, secure, viable subpopulations of Columbian white-tailed deer so that delisting may proceed. Plan components include the need for new habitat acquisitions, transplanting of existing populations to create new populations, enforcement of hunting riles and management of publicly owned lands.

16.8 Inventory & Assessment of Existing Restoration & Conservation Plans

- Hunting rules and WAC of Washington

The WDFW Commission adopted rules to protect the Columbian white-tailed deer by closing hunting in the areas where Columbian white-tailed deer exist. These regulations substantially reduced the legal harvest.

- WAC of Washington

The Columbian white-tailed deer is listed as an endangered species and hunting is prohibited. Enforcement reduces illegal harvest.

- Population re-introduction

Recent attempts to re-introduce Columbian white-tailed deer in the lower Columbia region include transplanting 12 deer to Fisher and Hump Islands in spring 2003(Miller, pers. comm.). Deer were re-introduced into the lower Columbia River in Oregon at Crimms and Lord Islands near Longview, Washington. Deer from the Crimms Island project have become established in the Willow Grove area. The deer at Lord Island were released in early 2003 (Miller, pers. comm.).

- Refuge management

USFWS manages public lands near Cathlamet that are critical to the existing population of Columbian white-tailed deer. The lands are managed to provide food, water, and cover for a resident population of Columbian white-tailed deer.

16.9 References

Allen, E.O. 1968. Range use, foods, condition and productivity of white-tailed deer in Montana. J. Wildl. Manage. 32:130-141.

Alexander, B.G. 1968. Movements of deer in northeast Texas. J. Wildl. Manage. 32:618-620.

Anthony, R.G. and N.S. Smith. 1977. Ecological relationships between mule deer and white-tailed deer in southeastern Arizona. Ecol. Monogr. 47:255-277.

Bailey, V. 1936. The mammals and life zones of Oregon. North American Fauna. US Department of Agriculture, Washington DC 55: 89–91.

Byford, J.L. 1969. Movement responses of white-tailed deer to changing food supplies. Proc. Southeast. Assoc. Game and Fish Comm. 23:63-78.

Coblentz, B.E. 1970. Food habits of George Reserve deer. J. Wildl. Manage. 34:535-540.

Cook, R.S., M. White, D.O. Trainer, and W.C. Glazener. 1971. Mortality of young white-tailed deer fawns in south Texas. J. Wildl. Manage. 35:47-56.

Crews, A.K. 1939. A study of the Oregon white-tailed deer, Odocoileus virginianus leucurus (Douglas). M.S. thesis. Oregon State College. Corvallis. 46 pp.

Douglas, D. 1829. Observations on two undescribed species of North American mammalian (*Cervus leucurus* et *Ovis californianus*). Zool. J., 4:330-332.

Dublin, H.T. 1980. Relating deer diets to forage quality and quantity: the Columbian white-tailed deer (*Odocoileus virginianus leucurus*). M.S. Thesis. Univ. Washington, Seattle. 135 pp.

Flook, D.R. 1970. A study of sex differential in the survival of wapiti. Can. Wildl. Serv. Rep. Ser. 11. 71 pp.

Franklin, J.F. and C.T. Dyrness. 1973. Natural vegetation of Oregon and Washington. US Dep. Agric. For. Serv. Gen. Tech. Rep. PNW-8. 417 pp.

Gavin, T.A. 1979. Population ecology of the Columbian white-tailed deer. Ph.D. Thesis. Oregon State Univ. Corvallis. 149 pp.

Gavin, T.A. 1978. Status of the Columbian white-tailed deer: some quantitative uses of biogeographic data. Pages 185–202 in: Threatened Deer. IUCN. Morges, Switzerland. 434 pp.

Harder, J.D. and T.J. Peterle. 1974. Effect of diethylstilbestrol on reproductive performance of white-tailed deer. J. Wildl. Manage. 38:183-196.

IBIS (Interactive Biodiversity Information System). 2003. Northwest Habitat Institute. Corvallis.

Kammermeyer, K.E. and R.L. Marchinton. 1976. The dynamic aspects of deer populations utilizing a refuge. Proc. Southeast. Assoc. Game and Fish Comm. 29:466-475.

Klein, D.R. and S.T. Olson. 1960. Natural mortality patterns of deer in southeast Alaska. J. Wildl. Manage. 32:80-88.

Marshall, A.D. and R.W. Whittington. 1968. A telemetric study of deer home ranges and behavior of deer during managed hunts. Proc. Southeast. Assoc. Game and Fish Comm. 22:30-46.

McCaffery, K.R., J. Tranetzki, and J. Piechura, Jr. 1974. Summer foods of deer in northern Wisconsin. J. Wildl. Manage. 38:215-219.

Michael, E.D. 1965. Movements of white-tailed deer on the Welder Wildlife Refuge. J. Wildl. Manage. 29:44-52.

Moen, A.N. 1973. Wildlife ecology. W.H. Freeman and Co., San Francisco, Calif. 458 pp.

Oregon Department of Fish and Wildlife. 1995. Columbian white-tailed deer biological status assessment. Report to Oregon Fish and Wildlife Commission. 83 pp.

_____. 1999. Deer census and population trend data. Unpublished ODFW report, Southwest Regional Office. 4 pages.

O'Pezio, J.P. 1978. Mortality among white-tailed deer fawns on the Seneca Army Depot. NY Fish and Game J. 25:1-15.

O'Neil, T.A., D.H. Johnson, C. Barrett, M.Trevithick, K.A. Bettinger, C. Kiilsgarrd, M. Vander Heyden, E.L. Greda, D. Stinson, B.G. Marcot, P.J. Doran, S. Tank, and L.Wunder. 2001. Wildlife habitat relationships in Oregon and Washington. Oregon State Univ., Corvallis.

Scheffer, V.B. 1940. A newly located herd of Pacific white-tailed deer. J. Mammal. 21:271-282.

Segelquist, C.A., H.L. Short, F.D. Ward, and R.G. Leonard. 1972. Quality of some winter deer forages in the Arkansas Ozarks. J. Wildl. Manage. 36:174-177.

Severinghaus, C.W. and E.L. Cheatum. 1956. Life and times of the white-tailed deer. Pages 57-186 *in* W.P. Taylor, ed. The deer of North America. The Stackpole Co., Harrisburg, Pennsylvania.

Smith, W.P. 1985. Current geographic distribution and abundance on the Columbian white-tailed deer, *Odocoileus virginianus leucurus* (Douglas). Northwest Science 59:243–251.

Sotala, D.J. and C.M. Kirkpatrick. 1973. Foods of white-tailed deer, *Odocoileus virginianus*, in Martin Countym Indiana. Am. Midl. Nat. 89:281-286.

Suring, L.H. 1974. Habitat use and activity patterns of Columbian white-tailed deer along the lower Columbia River. M.S. Thesis. Oregon State Univ., Corvallis. 59 pp.

_____, and P.A. Vohs. 1979. Habitat use by Columbian white-tailed deer. J. Wildl. Manage. 43:610-619.

Thomas, J.W., J.G. Teer, and E.A. Walker. 1964. Mobility and home range of white-tailed deer on the Edwards Plateau in Texas. J. Wildl. Manage. 28:463-472.

US Fish and Wildlife Service. 1976. Columbian white-tailed deer recovery plan.

_____. 1983. Revised Columbian white-tailed deer recovery plan. Portland, Oregon. 75 pp.

_____. 1996. http://pacific.fws.gov/news/1996/9616nr.html

_____. 1999. http://frwebgate.access.gpo.gov/cgi-bin/getdoc.cgi?dbname=1999_register&docid=99-28696-filed

WDOT (Washington Department of Transportation). 2001. http://www.wsdot.wa.gov/environment/eao/biology/usfw-list/Odocoileus.htm

White, M. 1973. The whitetail deer of the Aransas National Wildlife Refuge. Tex. J. Sci. 24:457-489.

Whitehead, G.K. 1972. Deer of the world. Constable and Co., London. 194 pp.

16.9.1 Personal Communications

David, Joel. USFWS, Cathlamet, Washington

Miller, Patrick. WDFW, Longview, Washington